Click on MilePost numbers
to view Plans Index sheets

(XX) Mile Post Numbers

I - 40

Mile Post: 0 to 359

ADOT
Right Of Way Section

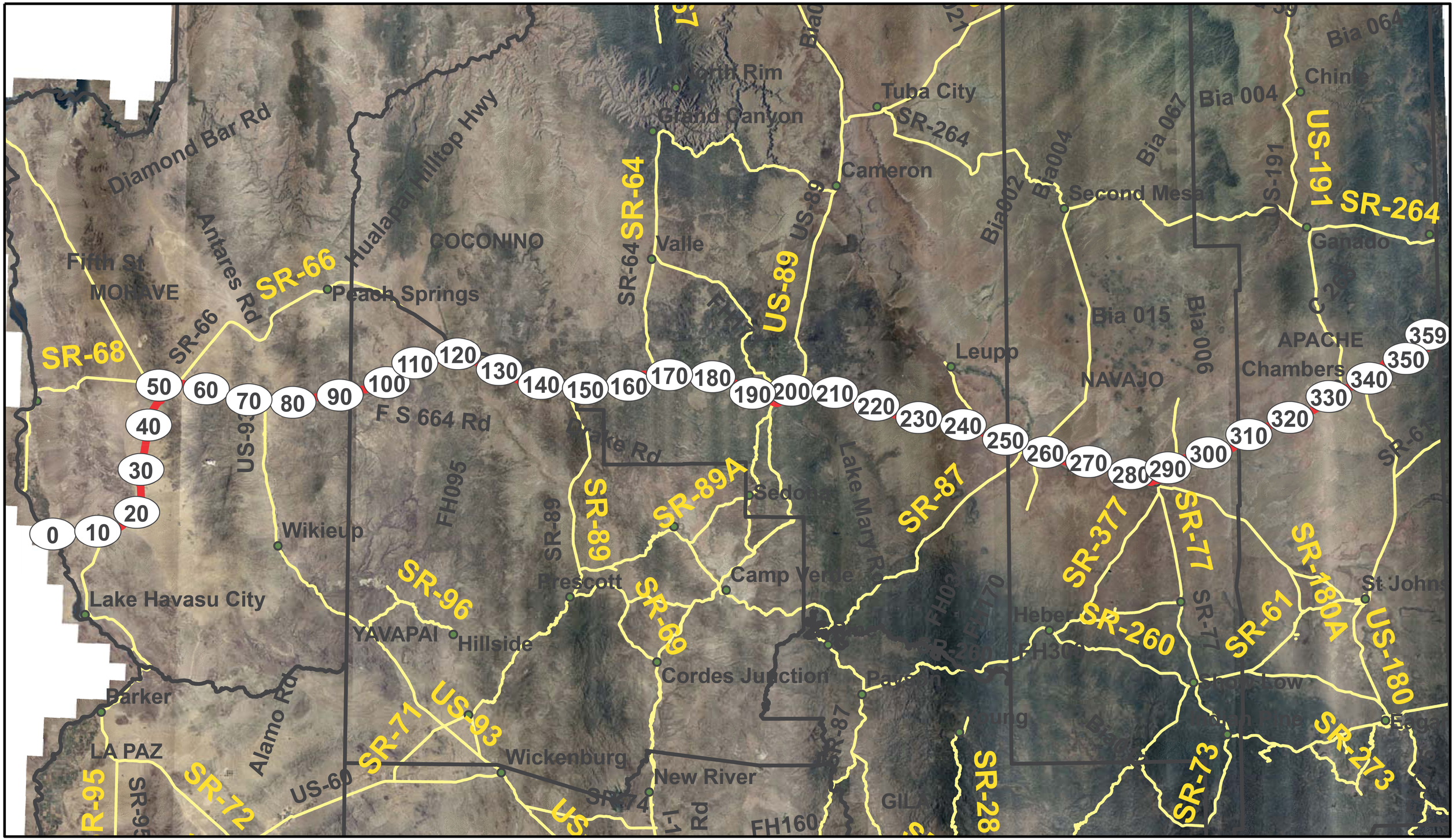

MOHAVE COUNTY

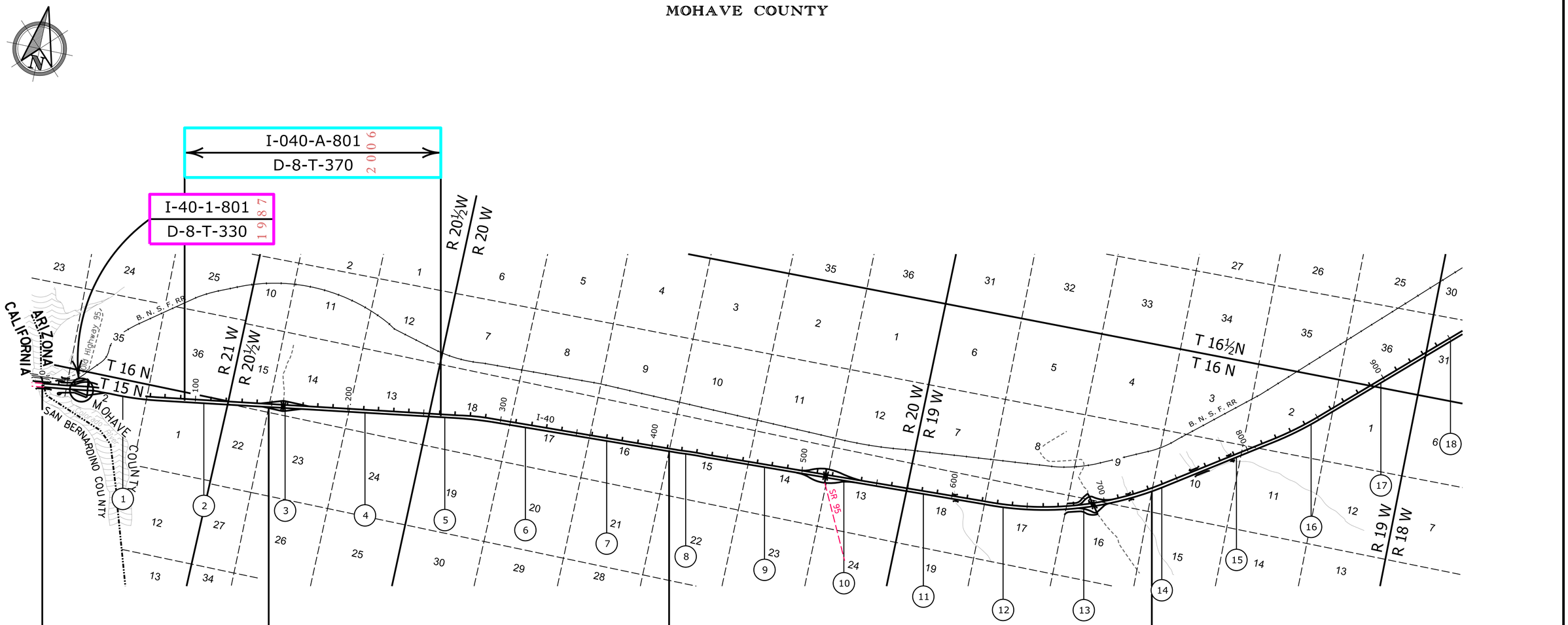

Contact Us

Click in colored box to view Plans/Maps

(XX) Mile Post Number

ADOT Right Of Way Section

Right Of Way Index Map	ROUTE I - 40	MILEPOST 0.00 - 18.00	1
HIGHWAY NAME Topock - Kingman Hwy.			

MOHAVE COUNTY

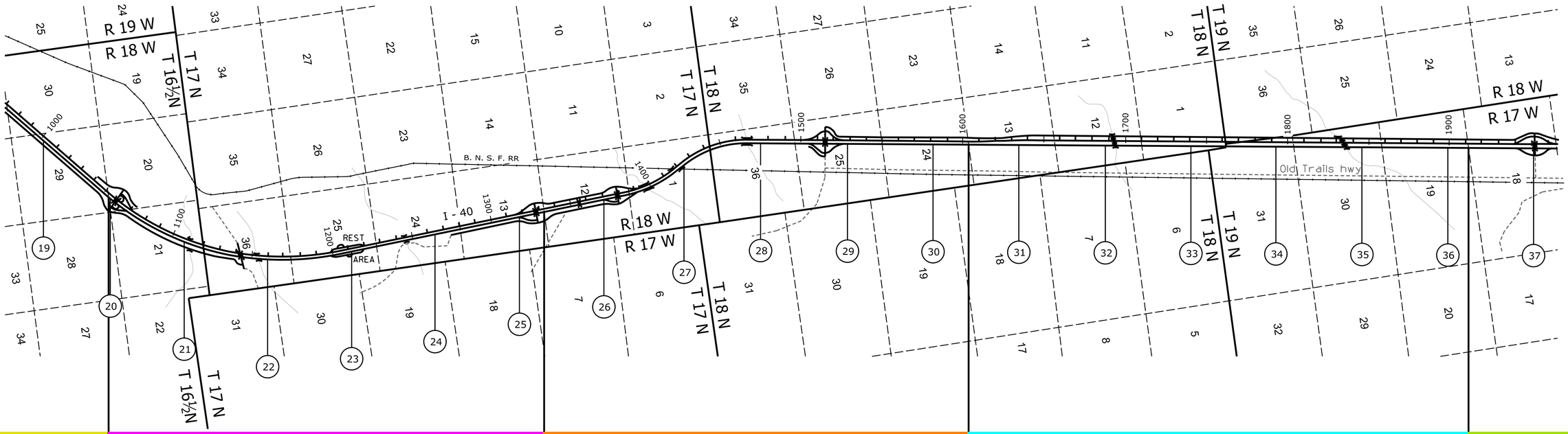

Contact Us

Click in colored box to view Plans/Maps

(xx) Mile Post Number

ADOT Right Of Way Section

Right Of Way Index Map	ROUTE I - 40	MILEPOST 19.00 - 37.00	2
HIGHWAY NAME Topock - Kingman Hwy.			

MOHAVE COUNTY

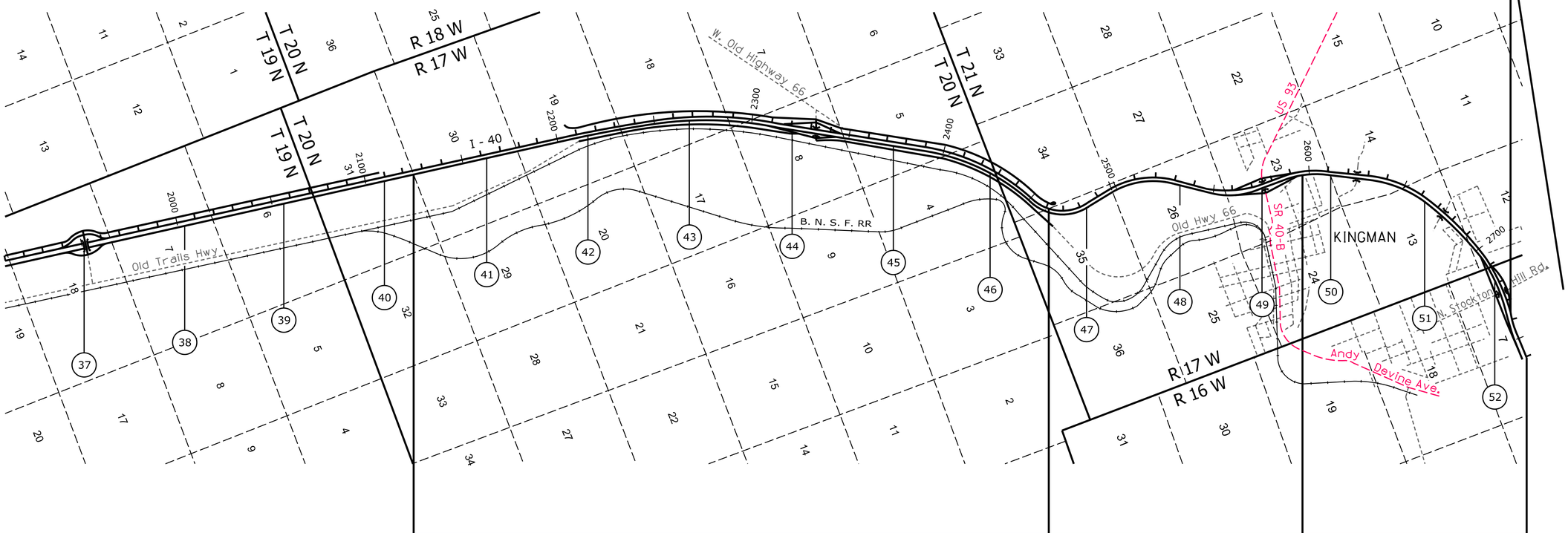

Contact Us

Click in colored box to view Plans/Maps

(xx) Mile Post Number

ADOT Right Of Way Section

Right Of Way Index Map	ROUTE I - 40	MILEPOST 37.00 - 52.00	3
HIGHWAY NAME Topock - Kingman Hwy.			

MOHAVE COUNTY

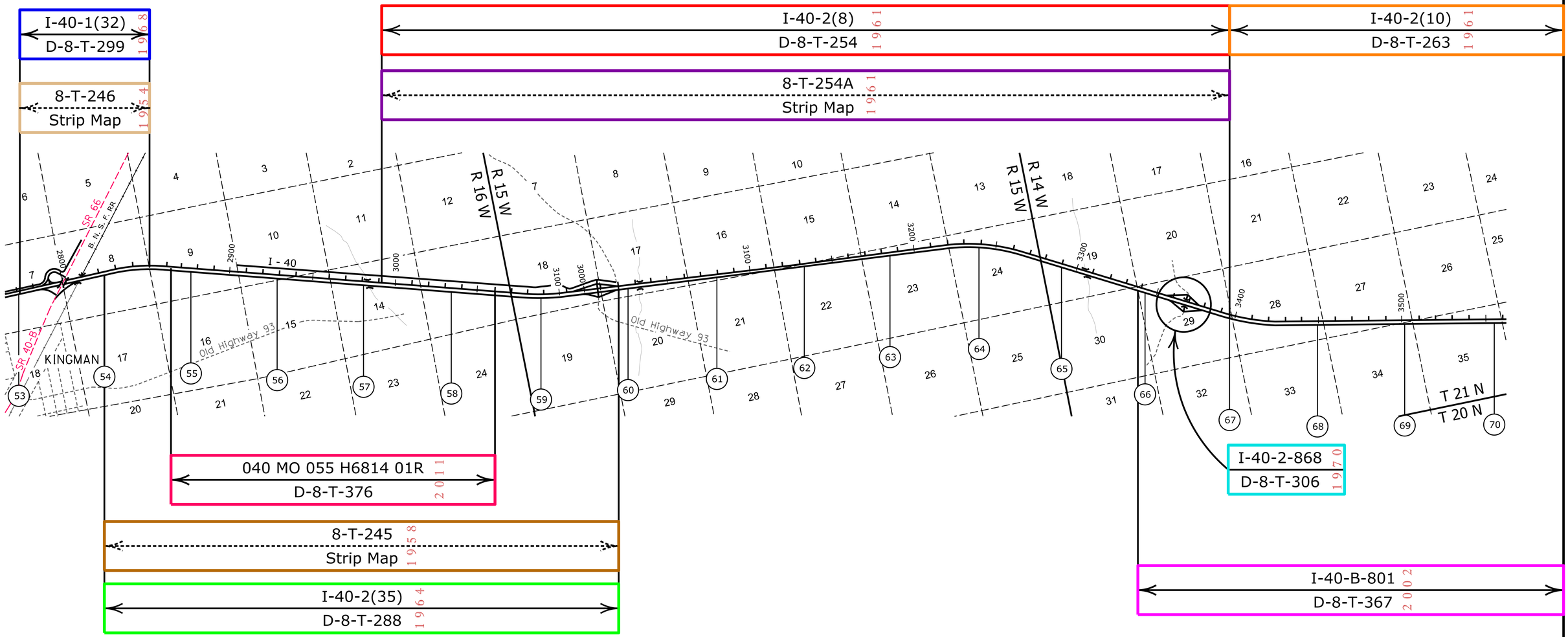

Contact Us

Click in colored box to view Plans/Maps

(XX) Mile Post Number

ADOT Right Of Way Section

Right Of Way Index Map	ROUTE I - 40	MILEPOST 53.00 - 70.00	4
HIGHWAY NAME Kingman - Ash Fork Hwy.			

G:\9340\Existing_Plans\Basemaps\I - 040\I-40 Index Sheets.dgn

Modified: 10/05/15 12:17:39 PM

MOHAVE COUNTY

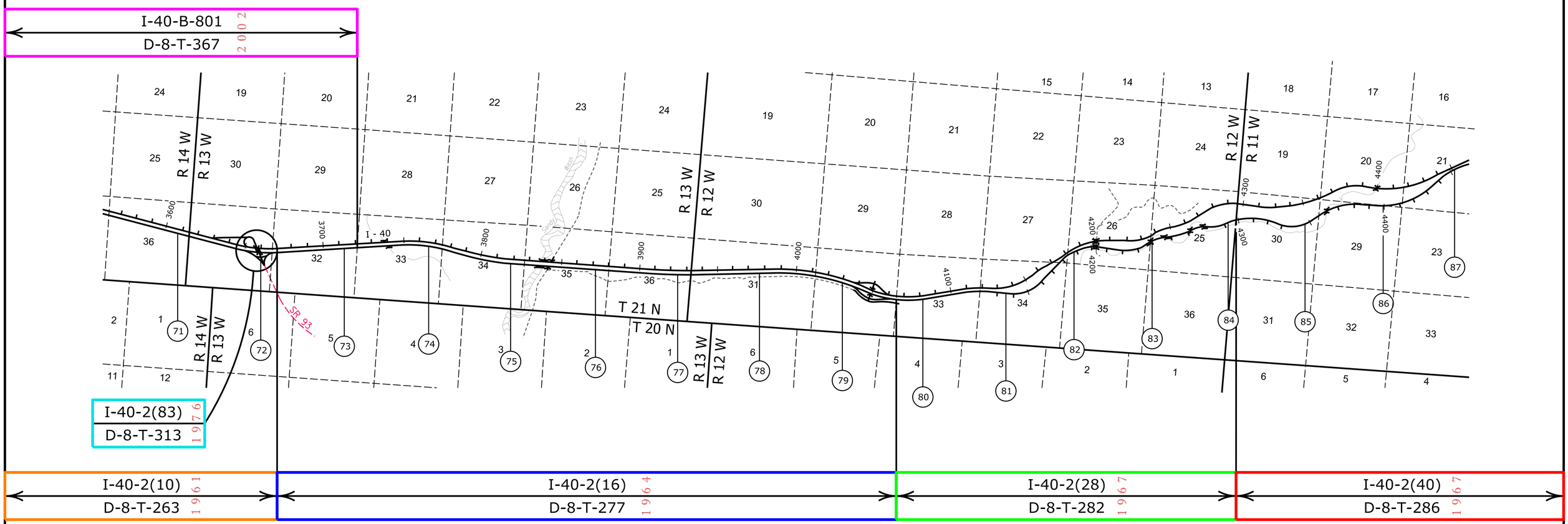

Contact Us

Click in colored box to view Plans/Maps

(XX) Mile Post Number

ADOT Right Of Way Section

Right Of Way Index Map	ROUTE I - 40	MILEPOST 71.00 - 87.00	5
HIGHWAY NAME Kingman - Ash Fork Hwy.			

MOHAVE COUNTY

YAVAPAI COUNTY

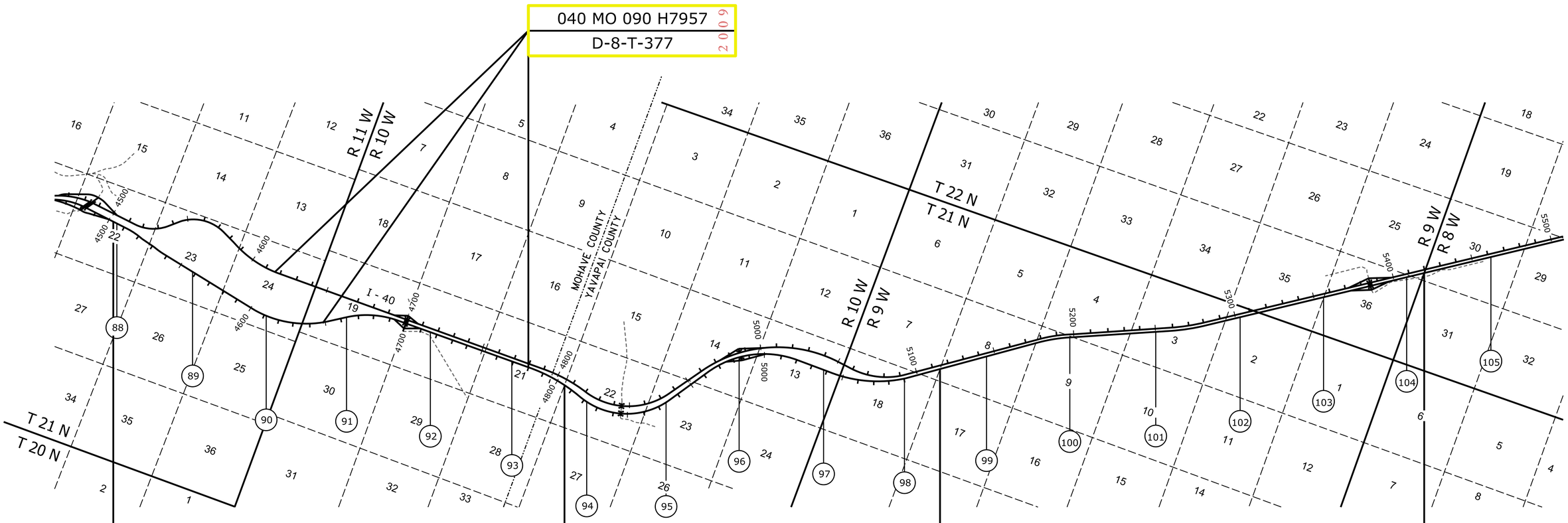

I-40-2(40)	I-40-2(43)	I-40-2(52)	I-40-2(55)	I-40-2(58)
D-8-T-286 1967	D-8-T-294 1966	D-13-T-378 1966	D-13-T-375 1965	D-13-T-376 1965

Contact Us

Click in colored box to view Plans/Maps

(xx) Mile Post Number

ADOT Right Of Way Section

Right Of Way Index Map

ROUTE: I - 40

MILEPOST: 88.00 - 105.00

HIGHWAY NAME: Kingman - Ash Fork Hwy.

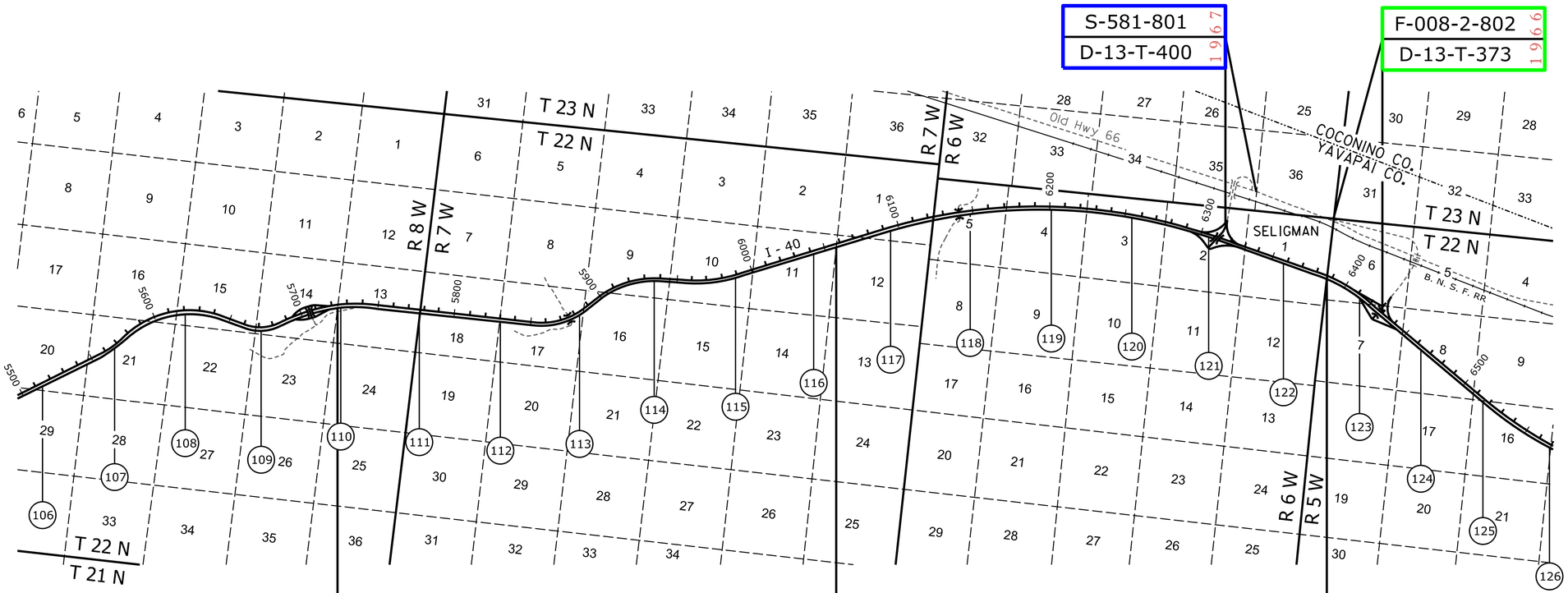

I-40-2(58)	I-40-2(46)	I-40-2(31)	I-40-2(19)
D-13-T-376 1965	D-13-T-371 1965	D-13-T-367 1964	D-13-T-366 1964

Contact Us

Click in colored box to view Plans/Maps

(XX) Mile Post Number

ADOT Right Of Way Section

Right Of Way Index Map	ROUTE I - 40	MILEPOST 106.00 - 126.00	7
HIGHWAY NAME Kingman - Ash Fork Hwy.			

YAVAPAI COUNTY

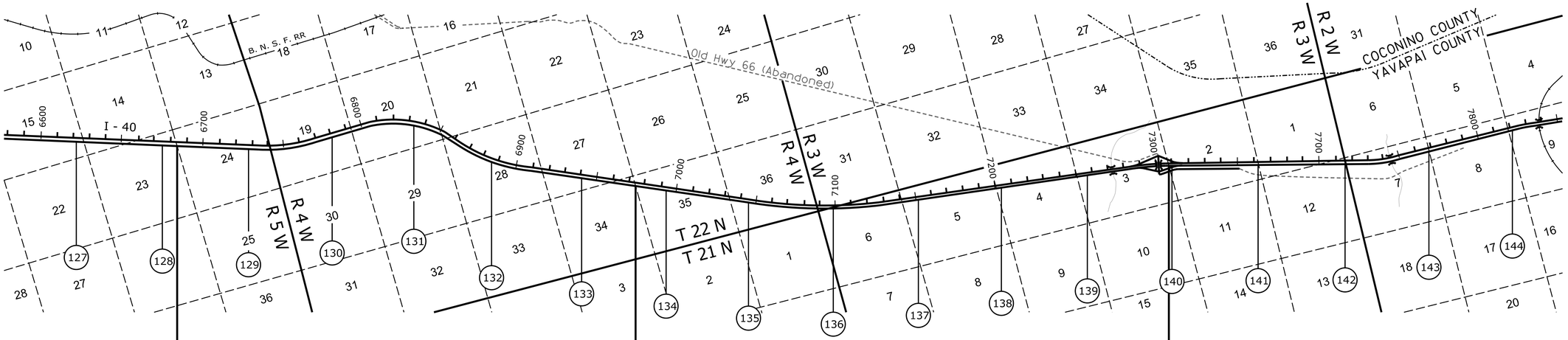

I-40-2(19)	1964
D-13-T-366	
I-40-2(22)	1964
D-13-T-365	
I-40-2(25)	1965
D-13-T-368	
13-T-361A	1962
Strip Map	
I-40-2(3)	1962
D-13-T-361	

Contact Us

Click in colored box to view Plans/Maps

(xx) Mile Post Number

ADOT Right Of Way Section

Right Of Way Index Map

ROUTE: I - 40

MILEPOST: 127.00 - 144.00

HIGHWAY NAME: Kingman - Ash Fork Hwy.

COCONINO COUNTY

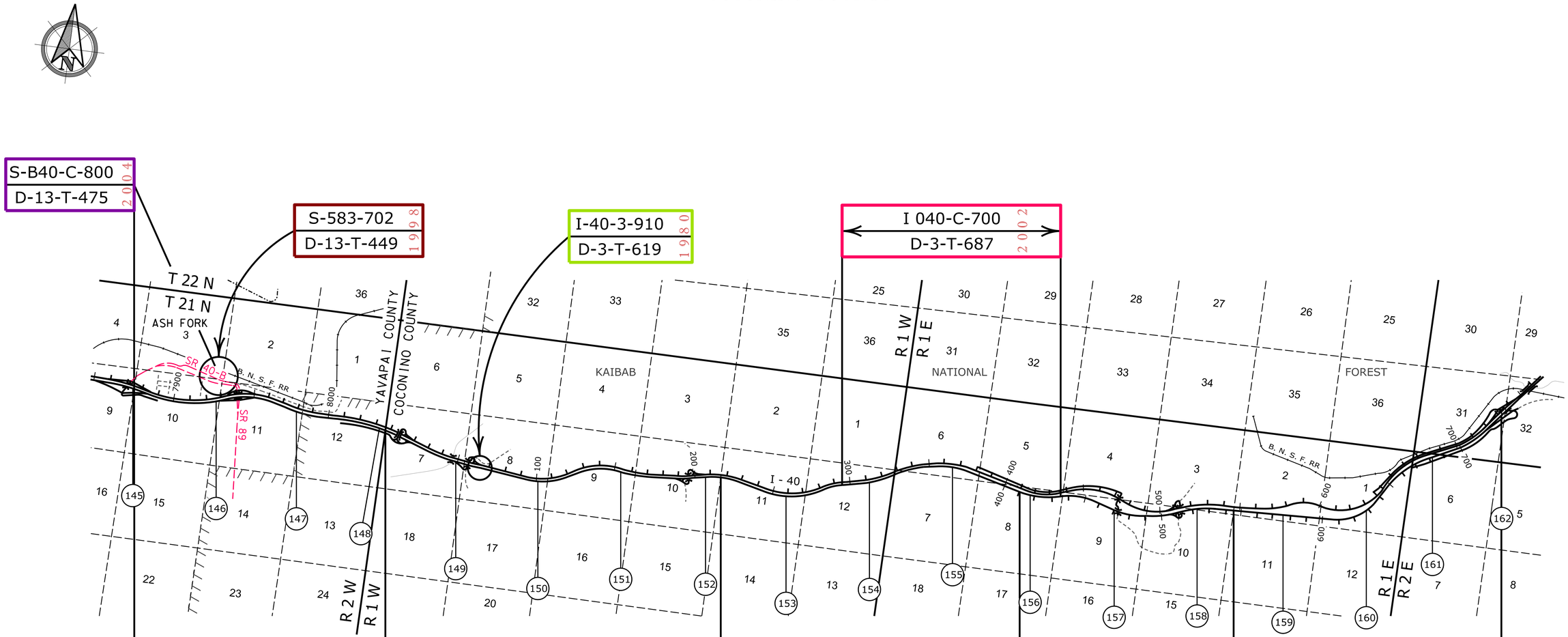

I-40-2(3) D-13-T-361 1962	I-40-2(15) D-13-T-372 1964	A-3-T-549A Strip Map 1961	A-3-T-549B Strip Map 1961	A-3-T-549C Strip Map 1961	A-3-T-549D Strip Map 1961	I-40-3(25) D-3-T-578 1979

I-40-3(11) D-3-T-549 1960

Contact Us

Click in colored box to view Plans/Maps

(xx) Mile Post Number

ADOT Right Of Way Section

Right Of Way Index Map

ROUTE: I - 40

MILEPOST: 145.00 - 162.00

HIGHWAY NAME: Ash Fork - Flagstaff Hwy.

COCONINO COUNTY

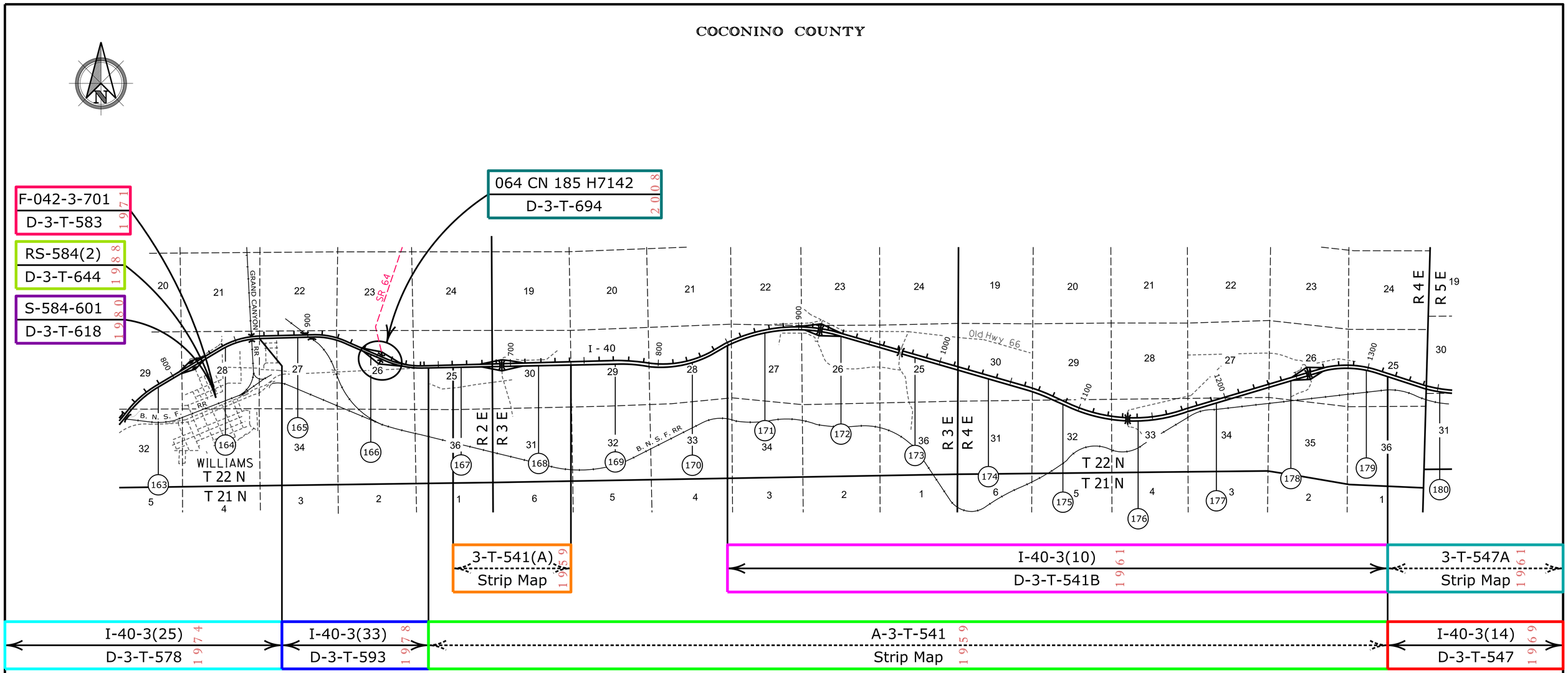

Contact Us

Click in colored box to view Plans/Maps

(XX) Mile Post Number

ADOT Right Of Way Section

Right Of Way Index Map	ROUTE I - 40	MILEPOST 163.00 - 180.00	10
HIGHWAY NAME Ash Fork - Flagstaff Hwy.			

COCONINO COUNTY

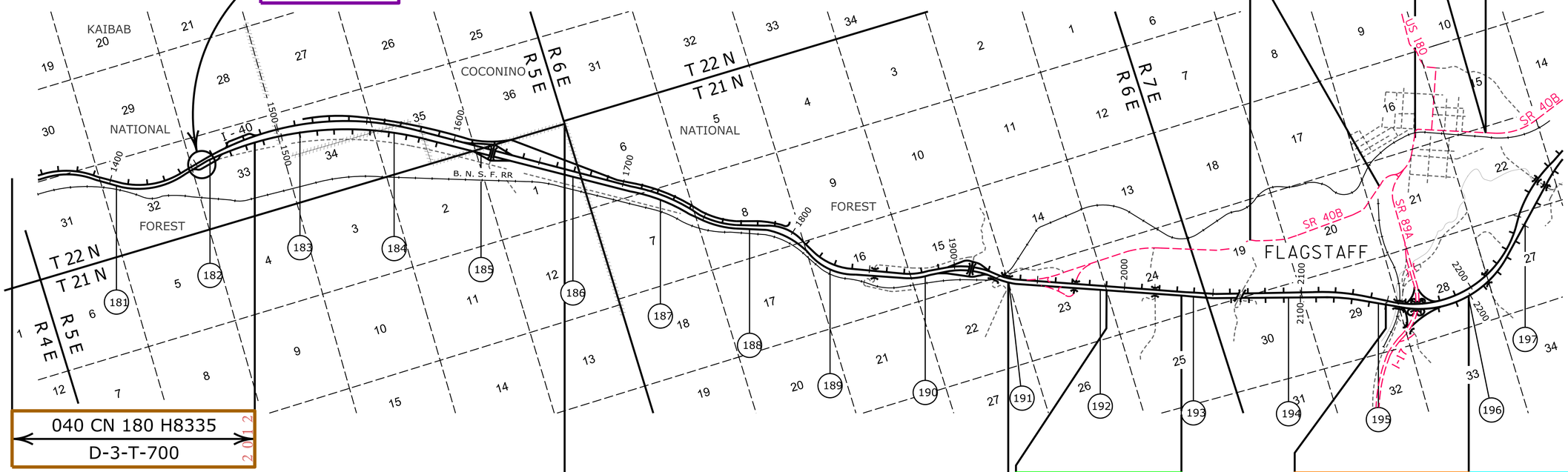

XL 5940 S
D-3-T-624 1984

VLT-951-6-802
D-3-T-648 1988

040B CN 194 H6572
D-3-T-691 2008

M-951-6-801
D-3-T-633 1986

040 CN 180 H8335
D-3-T-700 2012

3-T-547A
Strip Map 1961

I-40-3(64)
D-3-T-627 1985

I-40-3-801
D-3-T-676 1998

C-3-T-550A
Strip Map 1962

I-40-3(14)
D-3-T-547 1961

I-40-3(15)
D-3-T-551 1962

I-40-4(17)
D-3-T-550 1962

I-17-2(31)
D-3-T-552 1962

Contact Us

Click in colored box to view Plans/Maps

(XX) Mile Post Number

ADOT Right Of Way Section

Right Of Way Index Map	ROUTE I - 40	MILEPOST 181.00 - 197.00	11
HIGHWAY NAME Ash Fork - Flagstaff Hwy.			

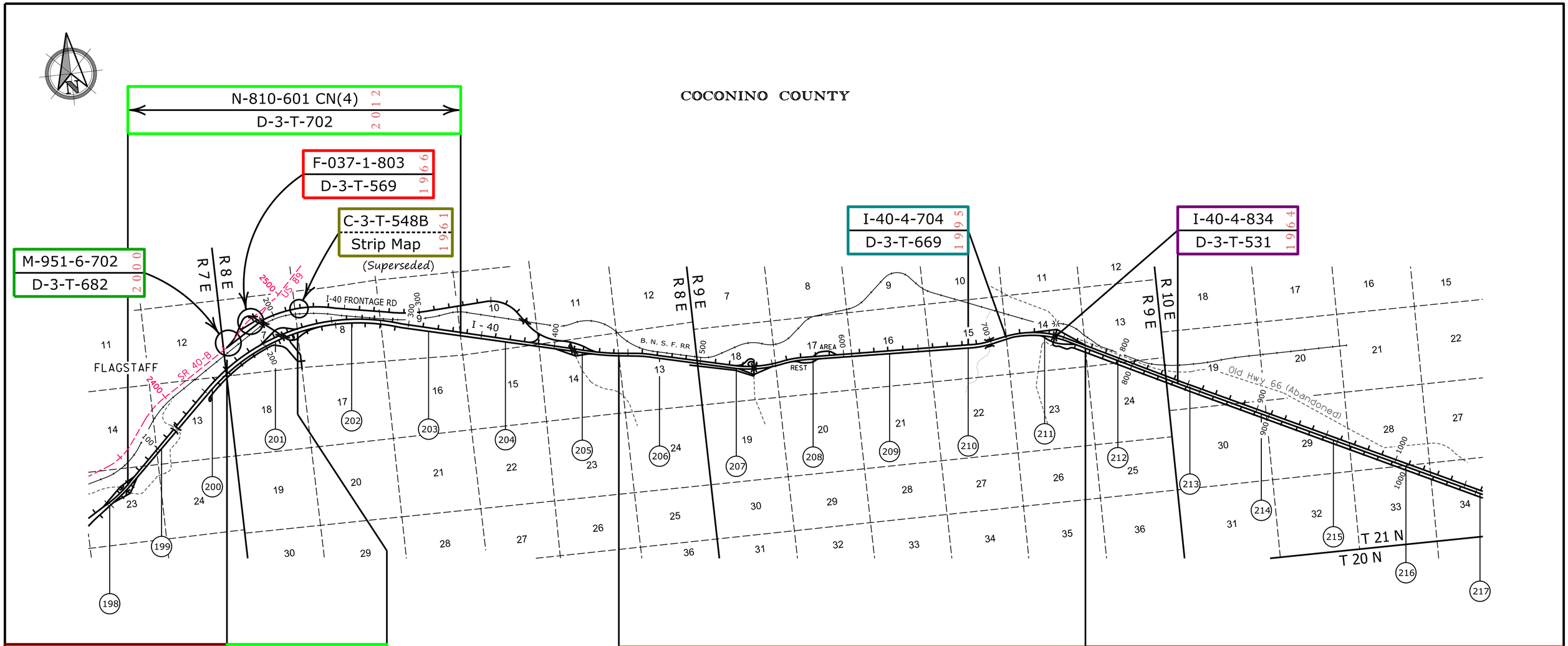

M-951-6-801 1986
D-3-T-633

I-40-4-814 1987
D-3-T-640

I-40-4(31) 1963
D-3-T-565

A-3-T-531 1957
Strip Map

C-3-T-550A 1962
Strip Map

I-40-4-701 1978
D-3-T-596

I-40-4(17) 1962
D-3-T-550

I-40-4(18) 1961
D-3-T-548

C-3-T-548A 1962
Strip Map

Contact Us

Click in colored box to view Plans/Maps

(XX) Mile Post Number

ADOT Right Of Way Section

Right Of Way Index Map	ROUTE I - 40	MILEPOST 198.00 - 217.00	12
HIGHWAY NAME Flagstaff - Holbrook Hwy.			

COCONINO COUNTY

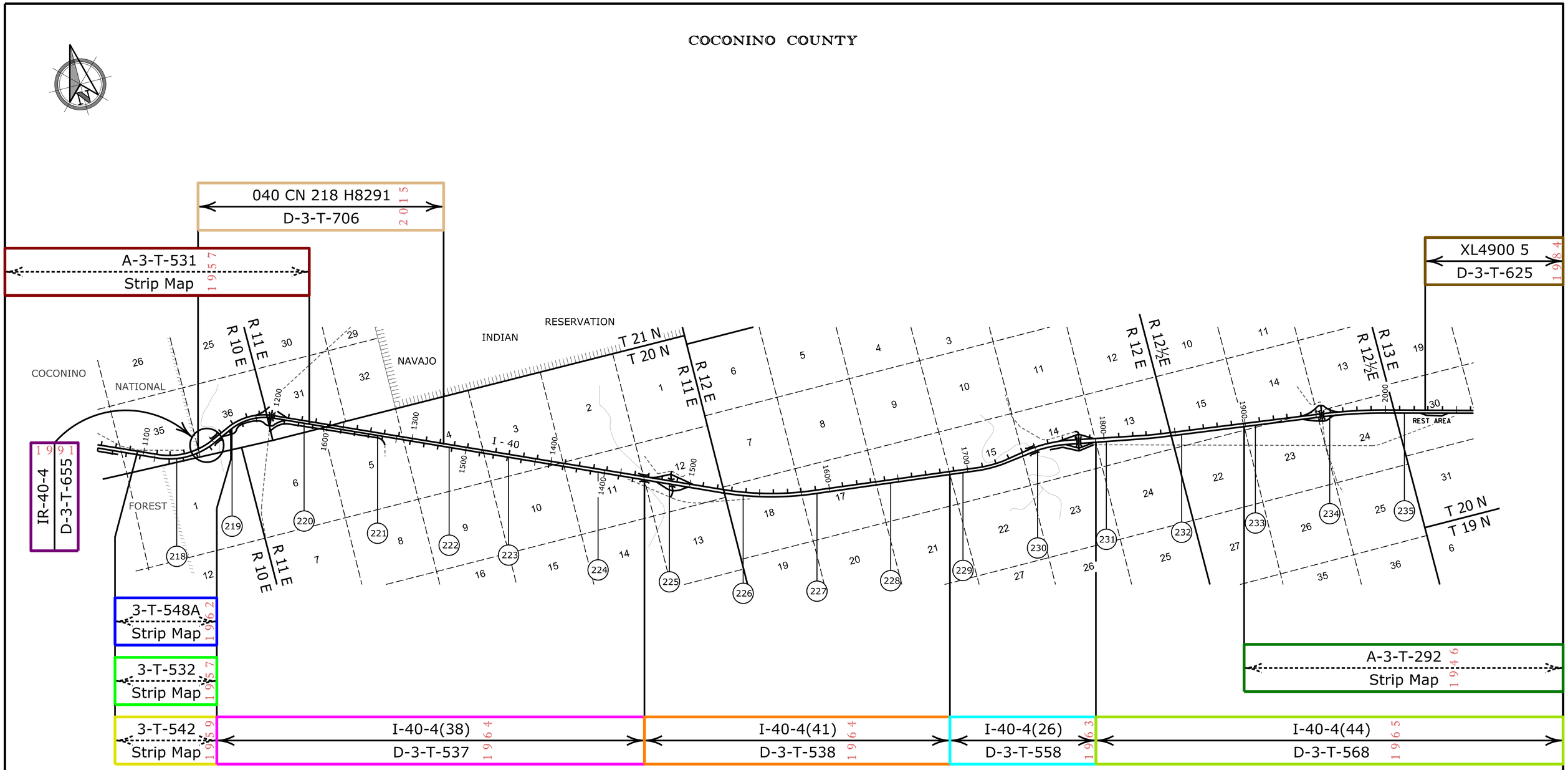

Contact Us

Click in colored box to view Plans/Maps

(xx) Mile Post Number

ADOT Right Of Way Section

Right Of Way Index Map	ROUTE I - 40	MILEPOST 218.00 - 235.00	13
HIGHWAY NAME Flagstaff - Holbrook Hwy.			

COCONINO COUNTY

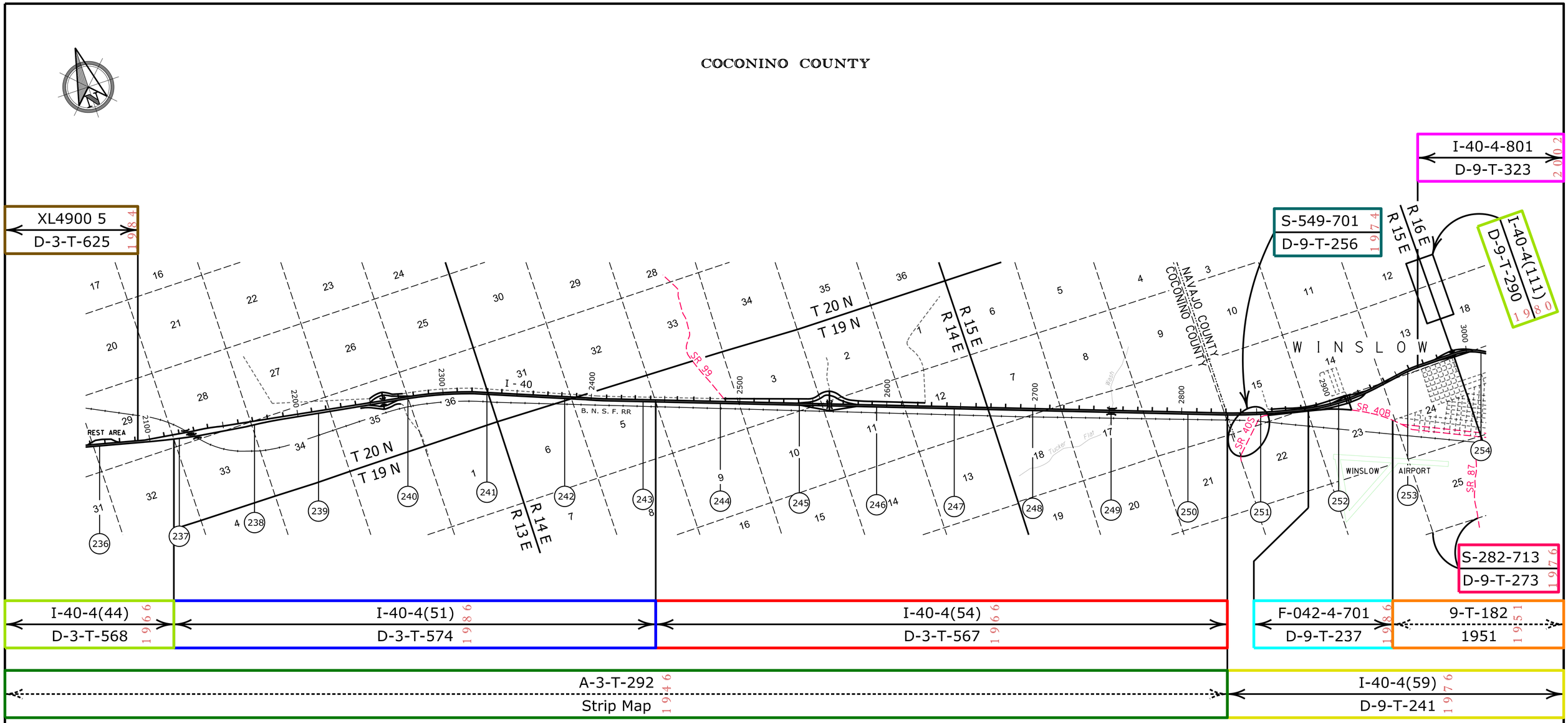

Contact Us

Click in colored box to view Plans/Maps

(XX) Mile Post Number

ADOT Right Of Way Section

Right Of Way Index Map	ROUTE I - 40	MILEPOST 236.00 - 254.00	14
HIGHWAY NAME Flagstaff - Holbrook Hwy.			

G:\9340\Existing_Plans\Basemaps\I - 040\I-40 Index Sheets.dgn

Modified: 10/05/15 12:17:39 PM

NAVAJO COUNTY

9-T-189
Strip Map 1953

I-40-4-801
D-9-T-323 2002

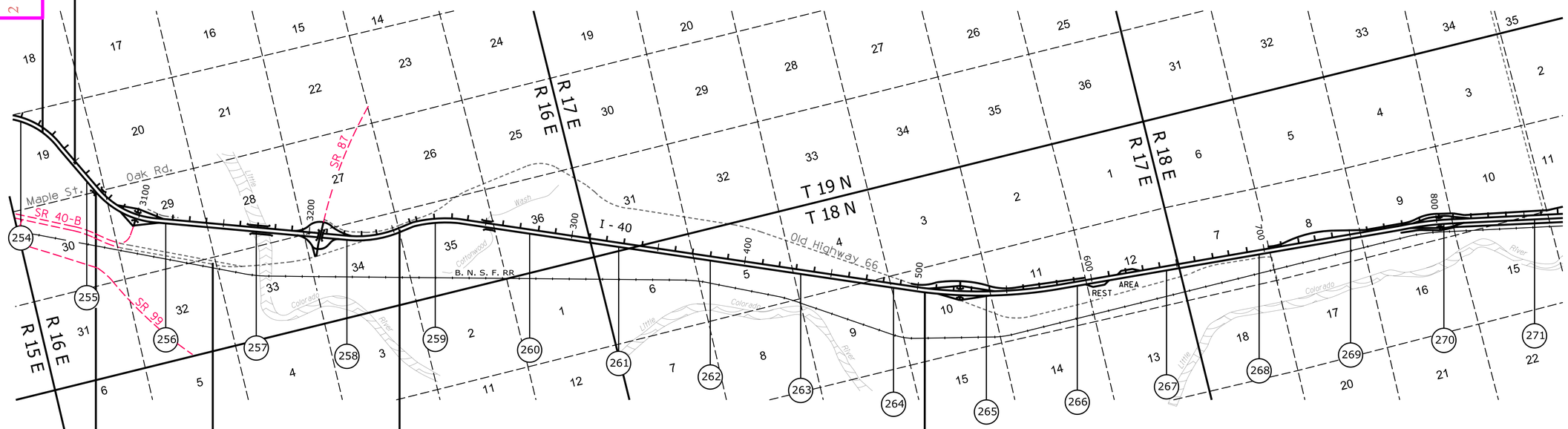

I-40-4(59)
D-9-T-241 1968

I-40-4(71)
D-9-T-232 1970

A-9-T-200
Strip Map 1957

I-40-4(12)
D-9-T-203 1969

9-T-182
Strip Map 1951

A-9-T-203A
Strip Map 1961

Contact Us

Click in colored box to view Plans/Maps

(xx) Mile Post Number

ADOT Right Of Way Section

Right Of Way Index Map	ROUTE I - 40	MILEPOST 254.00 - 271.00	15
HIGHWAY NAME Flagstaff - Holbrook Hwy.			

NAVAJO COUNTY

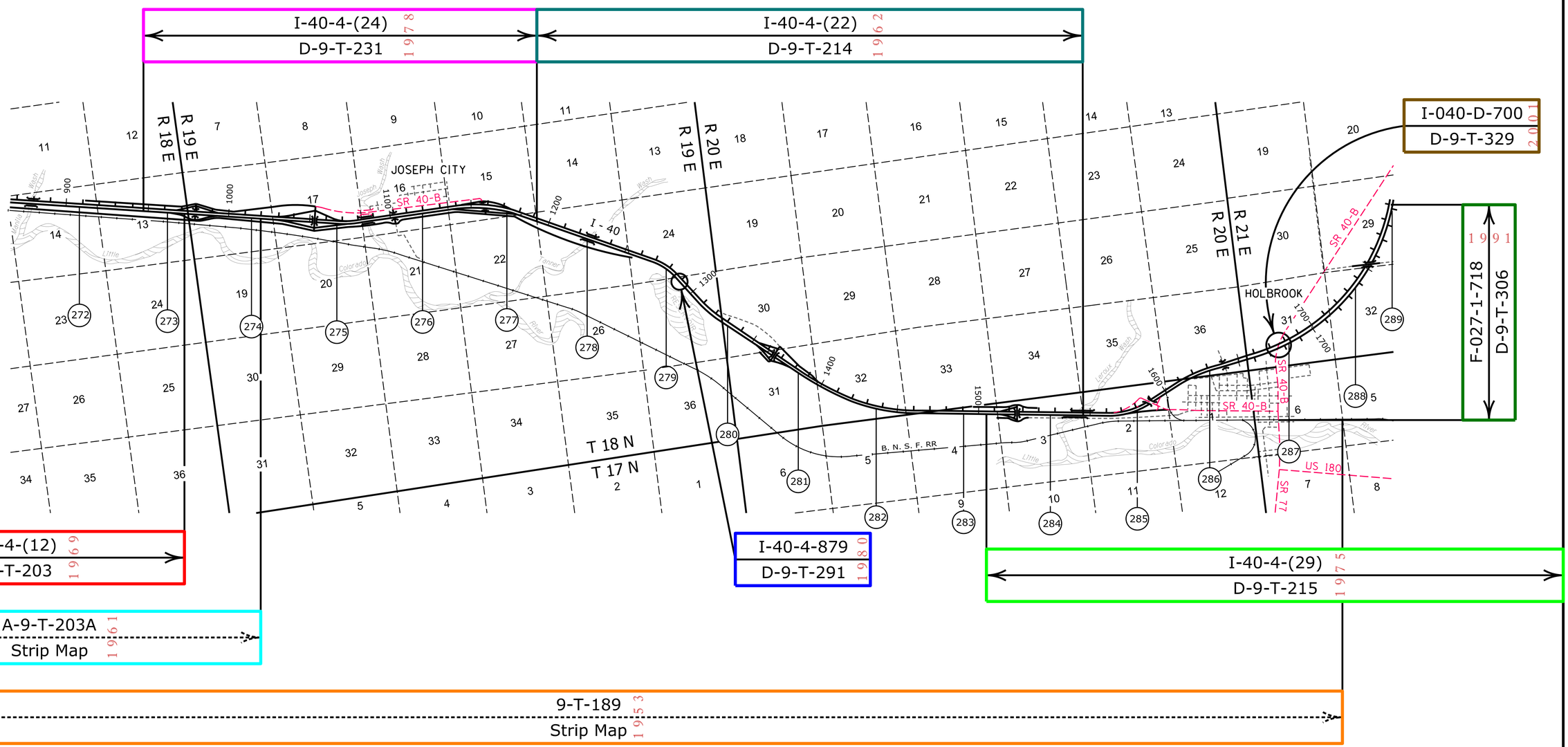

Contact Us

Click in colored box to view Plans/Maps

(XX) Mile Post Number

ADOT Right Of Way Section

Right Of Way Index Map	ROUTE I - 40	MILEPOST 272.00 - 289.00	16
HIGHWAY NAME Flagstaff - Holbrook Hwy.			

NAVAJO COUNTY

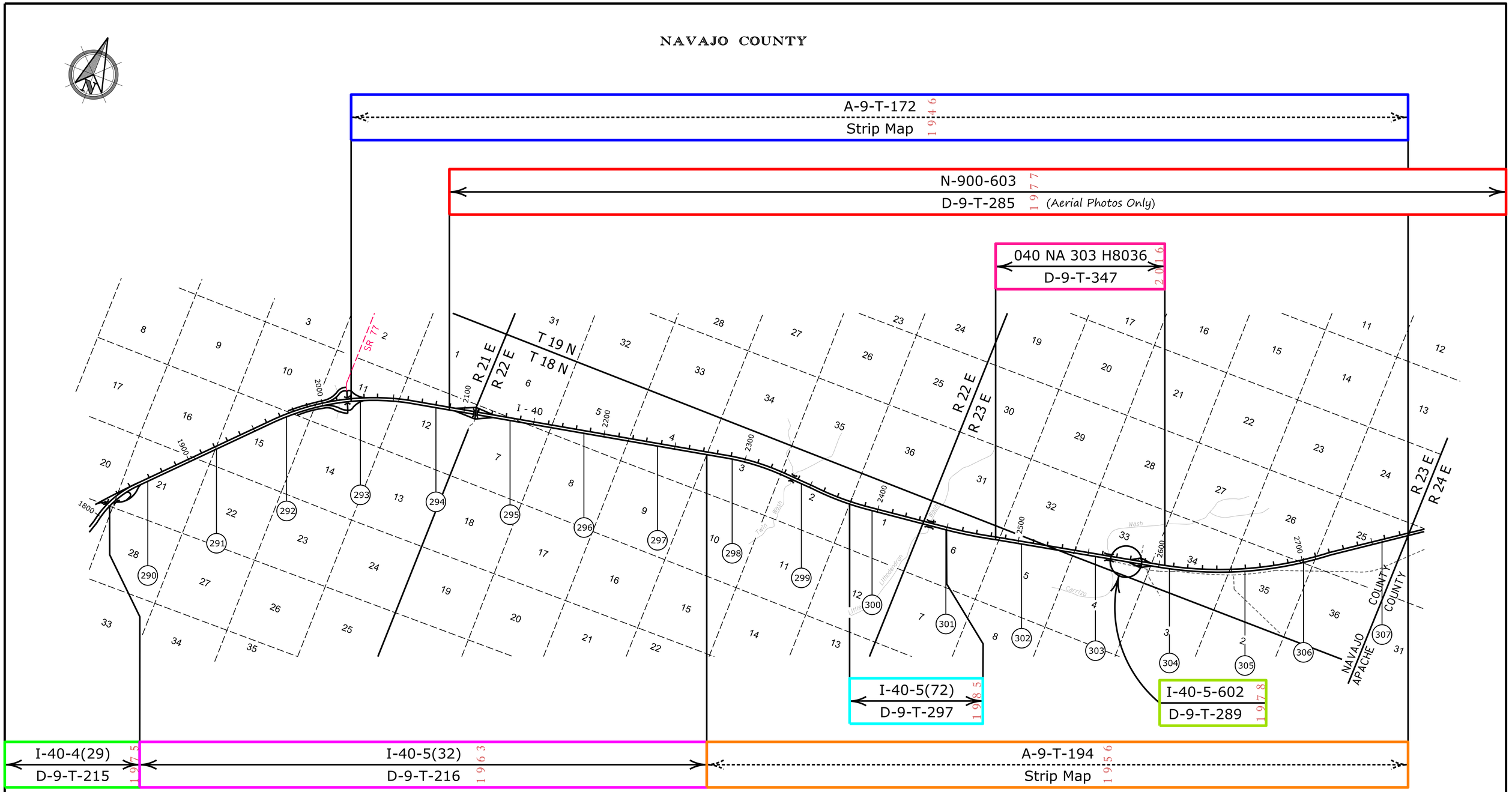

Contact Us

Click in colored box to view Plans/Maps

(xx) Mile Post Number

ADOT Right Of Way Section

Right Of Way Index Map	ROUTE I - 40	MILEPOST 290.00 - 307.00	17
HIGHWAY NAME Holbrook - Lupton Hwy.			

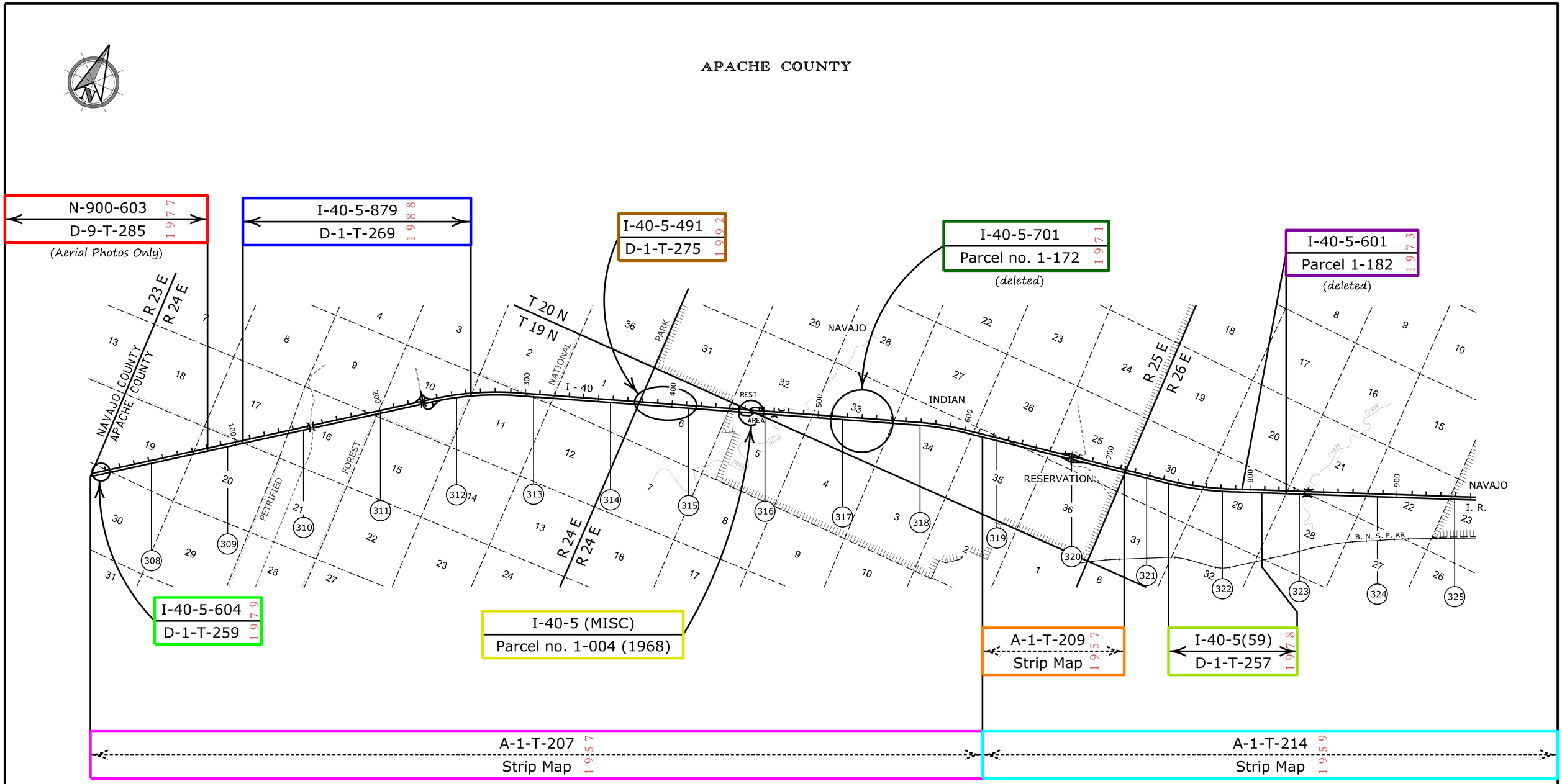

Contact Us

Click in colored box to view Plans/Maps

(xx) Mile Post Number

ADOT Right Of Way Section	Right Of Way Index Map	ROUTE I - 40	MILEPOST 308.00 - 325.00	18
	HIGHWAY NAME Holbrook - Lupton Hwy.			

APACHE COUNTY

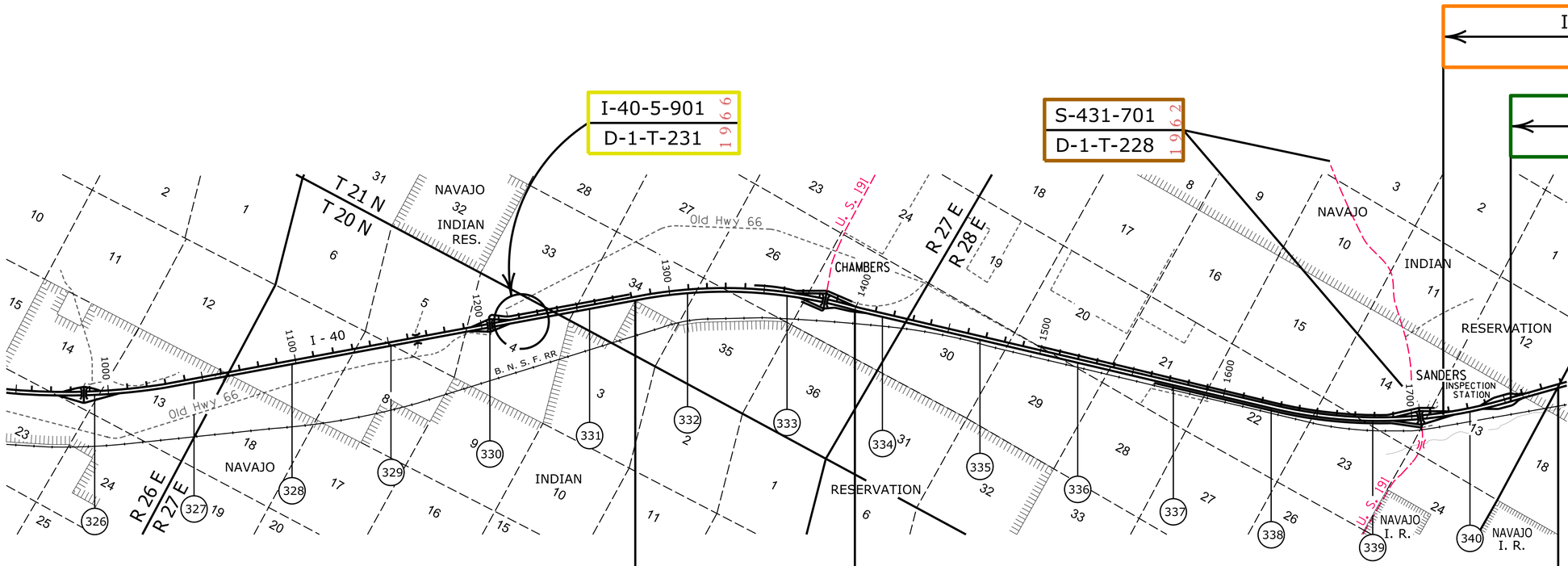

A-1-T-214 1959
Strip Map

I-40-5(22) 1961
D-1-T-224

C-1-T-224A 1961
Strip Map
(Superseded)

Contact Us

Click in colored box to view Plans/Maps

(xx) Mile Post Number

ADOT Right Of Way Section

Right Of Way Index Map | ROUTE I - 40 | MILEPOST 326.00 - 340.00

HIGHWAY NAME Holbrook - Lupton Hwy.

APACHE COUNTY

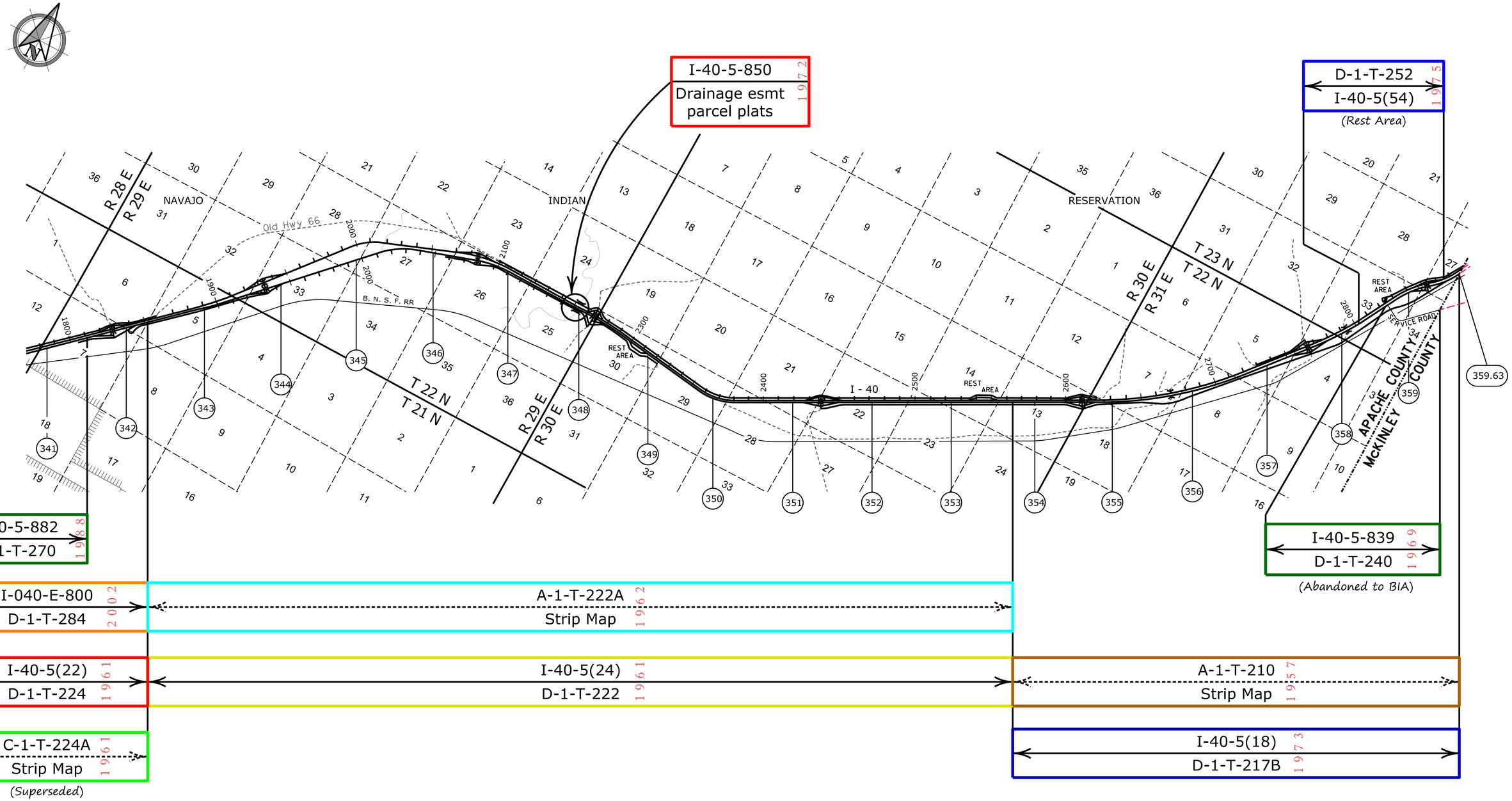

Contact Us

Click in colored box to view Plans/Maps

(xx) Mile Post Number

ADOT Right Of Way Section

Right Of Way Index Map	ROUTE I - 40	MILEPOST 341.00 - 359.63	20
HIGHWAY NAME Holbrook - Lupton Hwy.			