

Click here for I 40 Index

STATE OF ARIZONA
STATE HIGHWAY DEPARTMENT

RIGHT OF WAY PLAN OF THE
HOLBROOK-LUPTON
STATE HIGHWAY
PROJECT NO. I-40-5-901
APACHE
COUNTY

REVISIONS			
C.O. No	DATE	BY	DESCRIPTION
2503	12-23-70	Hartrim	FINALIZED - Changes Shown in Orange

FED. ROAD DIV. NO.	STATE	PROJECT NO.	SHEET NO.	TOTAL SHEETS
7	ARIZ.	I-40-5-901	1	3

RIGHT OF WAY MAP NO. D-I-T-231

ALIGNMENT, RIGHT OF WAY AND CONTROL OF ACCESS APPROVED IN ACCORDANCE WITH HIGHWAY PLANS.
SHEET 1 THRU
DATE
ASSISTANT STATE ENGINEER

APPROVED IN ACCORDANCE WITH RESOLUTION DATED: 23 March [illegible] MINUTES OF THE ARIZONA HIGHWAY COMMISSION REG. NO. 66-25

AFE NO. 40A34

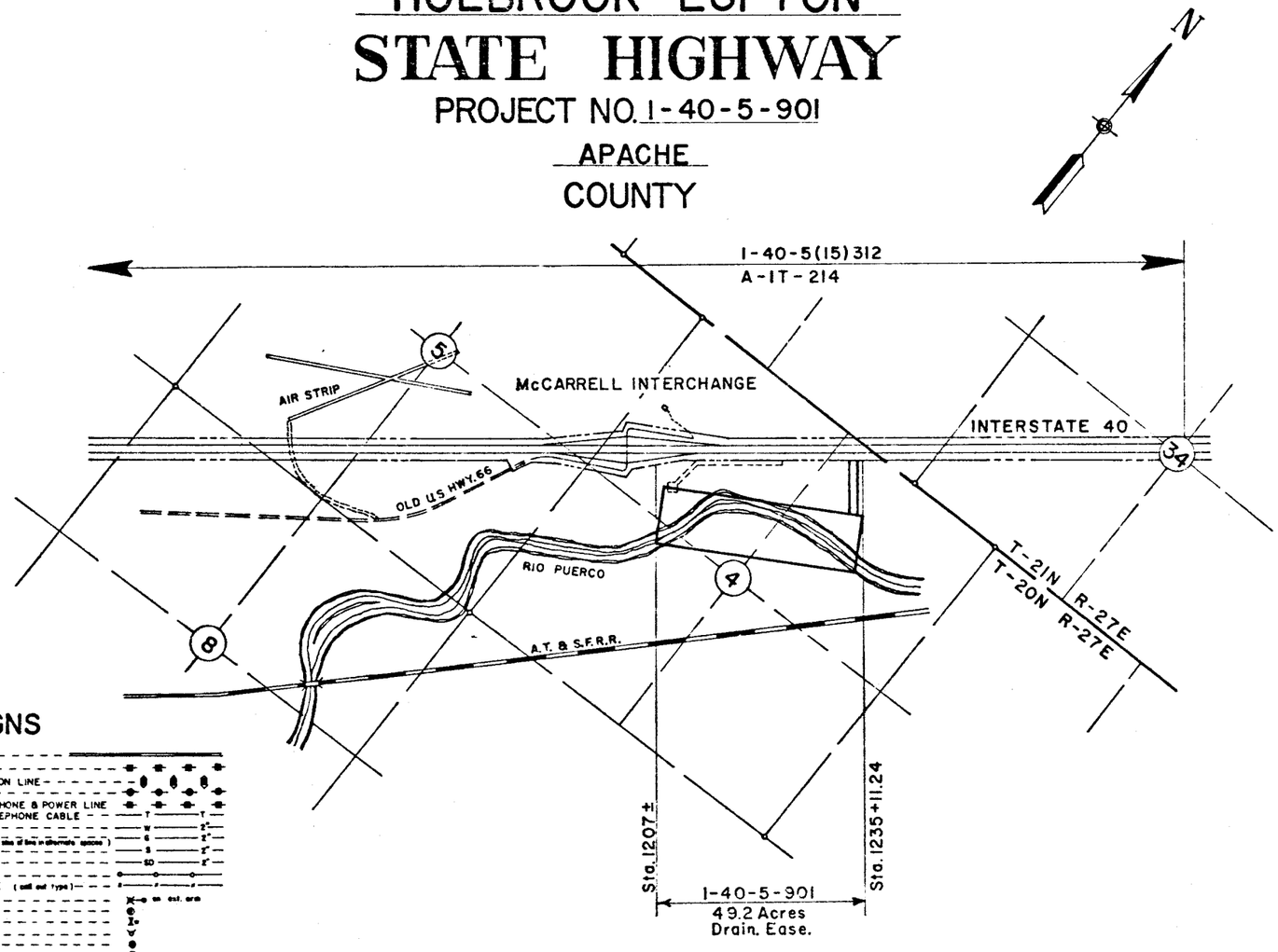

CONVENTIONAL SIGNS

HIGHWAY CENTER LINE (New) (Existing)
HIGHWAY R/W LINE (New) (Existing)
CONTROLLED ACCESS (Denied) (open) (Existing)
R.R. R/W COMMON to HIGHWAY R/W (Existing)
R.R. R/W LINE
TOWNSHIP and RANGE LINE
SECTION LINE
1/4 LINE or MID SEC. LINE
1/16 LINE
PROPERTY LINE (not part of a Subdivision)
SUBDIVISION or LOT LINE
ORIGINAL LOT LINE
STATE and NATIONAL BOUNDARIES
COUNTY LINE
CITY LIMITS
LAND GRANTS BOUNDARIES
FOREST, NATIONAL MONUMENTS, MILITARY BASES and INDIAN RESERVATION
SURVEY MEANDER LINE
NEW R/W CONTROL POINT
EXISTING R/W CONTROL POINTS
EXISTING R/W MARKER
PARCEL NUMBER 7-001

RAILROAD TRACK
POWER LINE
POWER TRANSMISSION LINE
TELEPHONE LINE
COMBINATION TELEPHONE & POWER LINE
UNDERGROUND TELEPHONE CABLE
WATER LINE
GAS LINE
SEWER LINE
STORM DRAIN
CHAIN LINK FENCE
BARBED WIRE FENCE (call out type)
STREET LIGHT
WATER METER
WATER VALVE
FIRE HYDRANT
GAS METER
GAS VALVE
DOWN GUY
MANHOLE (existing)
ROAD (existing)
PROPERTY ANCHOR BARS
PROPERTY LIMITS ARROWS
TRAFFIC FLOW ARROWS
CANAL, CHANNEL or DITCH
BRIDGE
BOX CULVERTS
CATTLE GUARD
RIVER

ARIZONA HIGHWAY COMMISSION
APPROVED FOR RIGHT-OF-WAY ACQUISITION
STATE HIGHWAY ENGINEER
DEPUTY STATE ENGINEER 2-3-66 DATE

DEPARTMENT OF COMMERCE
BUREAU OF PUBLIC ROADS
APPROVED:
DIVISION ENGINEER DATE

HOLBROOK-LUPTON HWY.
PUERCO RIVER (Chambers)
APACHE COUNTY

Click here for I 40 Index

CO. No.	REVISIONS				
	DATE	BY	DESCRIPTION	PROJECT NO.	I-40-5-901
2809	[illegible]	[illegible]	FINALIZED: Changes Shown in Orange	DRAWING NO.	D-1-T-231
				SHEET NO.	2 of 3
				DRAWN BY	A. Michael Orchard
				DATE COMP.	2-3-66
				SCALE	

OWNERSHIP				RECORD						ACQUISITION RECORD				
PARCEL NUMBER	OWNER	DESCRIPTION	TOTAL AREA	AREA REQUIRED GROSS INCLUDING EXISTING R/W	AREA REQUIRED NET EXCLUDING EXISTING R/W	EASEMENT AREA	REMAINDER LEFT	REMAINDER RIGHT	SHEET NUMBER	COMMISSION APPROVAL	TYPE-DATE OF INSTRUMENT	RECORDED DATE	RECORDED BOOK	RECORDED PAGE
I-160	Mary Maude McCarrell	N1/2 & N1/2N1/2S1/2 Sec. 4 T20N R27E	580 Ac.			49.2 Ac.			3	5-6-66	D&D Esmt. 3-2-66	6-16-66	80	533-4

CHECKED BY. [illegible]

HARD COPY.

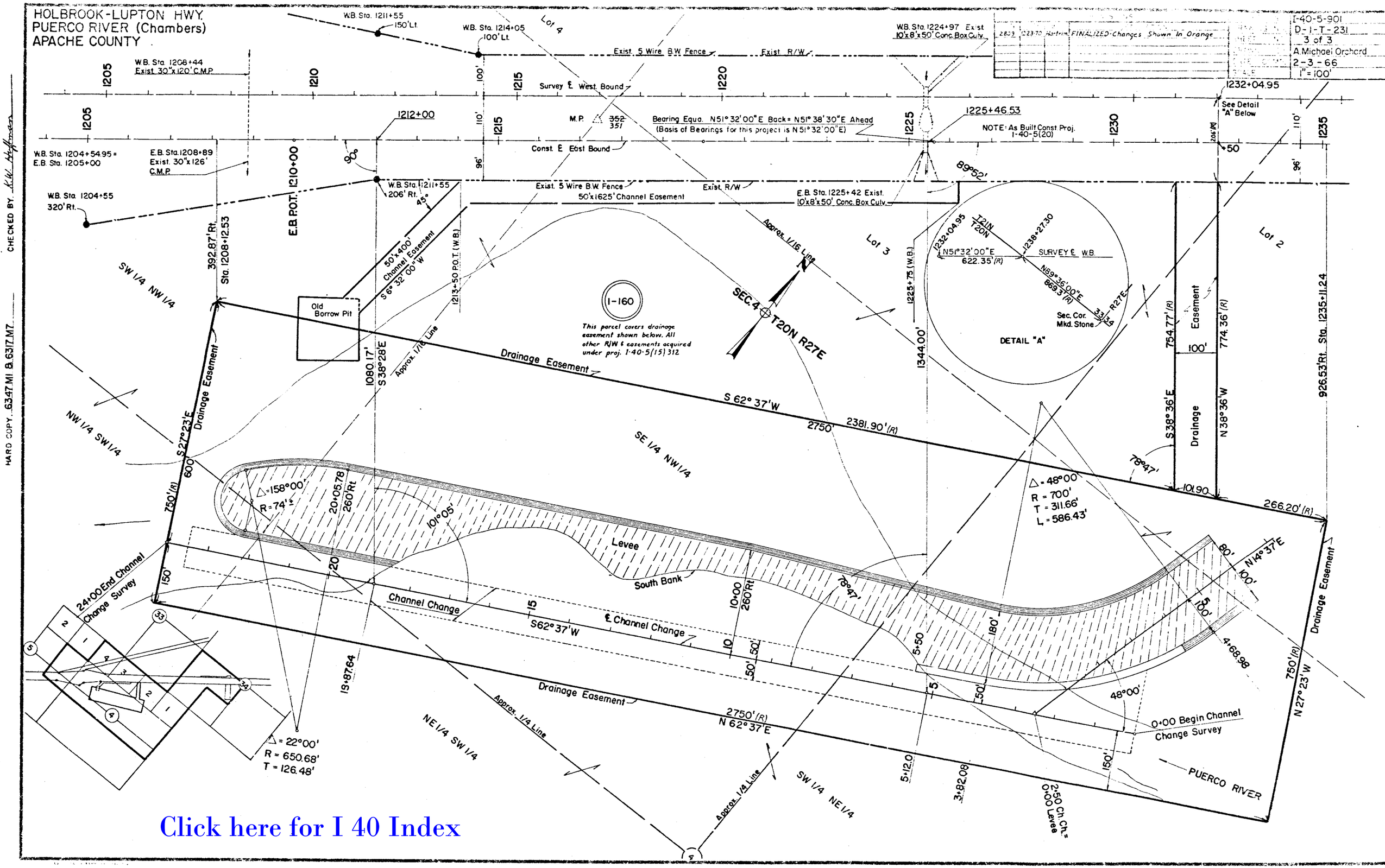

Click here for I 40 Index

CHECKED BY K.W. Hoffman

HARD COPY 6347 MI & 6317 M7