Click here for I 40 Index

STATE OF ARIZONA
STATE HIGHWAY DEPARTMENT

RIGHT OF WAY PLAN OF THE
ASHFORK —— FLAGSTAFF HWY.

STATE HIGHWAY

PROJECT NO. I-40-3(10)166 R/W
COCONINO
COUNTY

FED ROAD DIV NO	STATE	PROJECT NO	SHEET NO	TOTAL SHEETS
7	ARIZ	I-40-3(10)166	1	14

RIGHT OF WAY MAP NO. D-3-T-541B

ALIGNMENT, RIGHT OF WAY, AND CONTROL OF ACCESS APPROVED IN ACCORDANCE WITH HIGHWAY PLANS.
DATE 12-8-1960 R. E. Lawrence
ASSISTANT STATE ENGINEER

APPROVED IN ACCORDANCE WITH RESOLUTION NO. 61-87 DATED DEC. 15 1960 MINUTES OF THE ARIZONA HIGHWAY COMMISSION

A.F.E. NO 6684

RECEIVED
MAY 23 1974
R/W PLANS DIV.
PHOENIX, ARIZONA

RW/PLANS
FILE SET



N

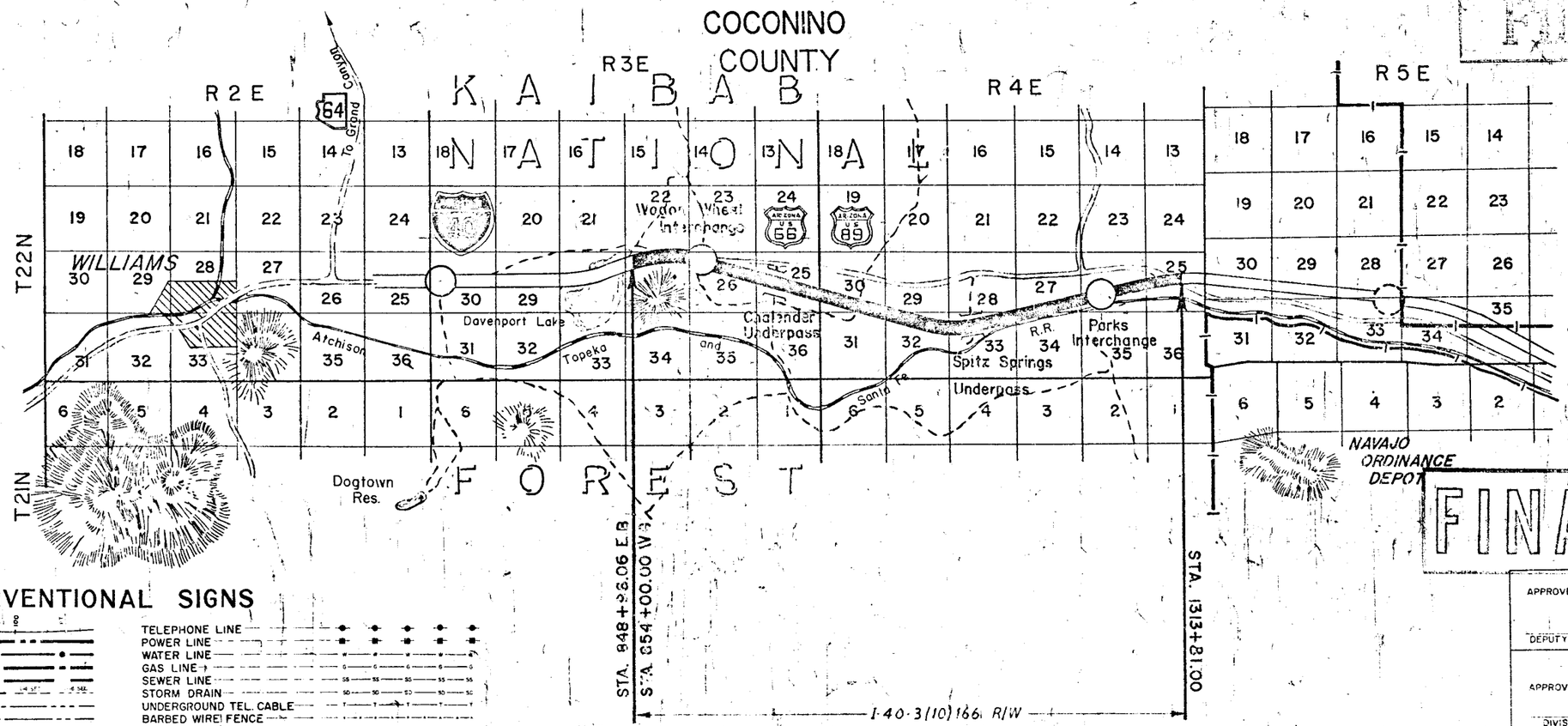

FINALIZED

ARIZONA HIGHWAY COMMISSION
APPROVED
STATE HIGHWAY ENGINEER
DEPUTY STATE ENGINEER DATE

DEPARTMENT OF COMMERCE
BUREAU OF PUBLIC ROADS
APPROVED:
DIVISION ENGINEER DATE

CONVENTIONAL SIGNS

HIGHWAY CENTER LINE
STATE AND NATIONAL LINES
CITY LIMITS
COUNTY LINE
TOWNSHIP AND RANGE LINES
SECTION LINE
HIGHWAY R/W LINE
RAILROAD R/W LINE
PROPERTY LINE
LOT AND PROPERTY LINE (WITHIN EXISTING R/W)
RAILROAD
COMMON R.R. AND HWY. R/W LINE
ACCESS TO BE DENIED
ACCESS OPEN
PARCEL ITEM No's
FOREST, NAT'L MONUMENTS, AND INDIAN BOUDARIES
LAND GRANT BOUNDARY
TELEPHONE LINE
POWER LINE
WATER LINE
GAS LINE
SEWER LINE
STORM DRAIN
UNDERGROUND TEL. CABLE
BARBED WIRE FENCE
CHAIN LINK FENCE
ANY OTHER WIRE FENCE
WOODEN FENCE
POWER POLE WITH TRANSFORMER
DOWN GUY
LIGHT POLE
FIRE HYDRANT
WATER METER
WATER VALVE
MANHOLE
EXIST. ROAD OR TRAVELED WAY

MAP REVISIONS

DATE	NAME	DESCRIPTION
6-27-61	T. Woody M.	Added New R/W on Grader Rd. on Sheet 9A & Quarters
6-30-61	T. Woody M.	Added Distances to Easement on Item C-71 (Sheet 13)
7-7-61	G. G. Haddock	Added Item D-47, Dyington & Hardy [illegible] Not Proved, New Ac Tank Figured 3.03 Ac [illegible]
7-19-61	T. Woody M.	Changed Temp. Const. Ease. To New R/W Sets. 3&4
10-26-61	[illegible] Jungers	Corrected Acreage Remaining for Item No. C-52
1-5-62	[illegible]	Door Sheet from Item C-61 [illegible]
[illegible]	[illegible]	Changed Sunscrap Item [illegible]
3-7-62	[illegible]	Added New [illegible]
9-18-62	[illegible]	Added Bearings & Distances on Item No. [illegible]
[illegible]	[illegible]	Finish to Changes Shown in Orange [illegible]
[illegible]	[illegible]	[illegible] Changed Excess Land Parcels C-53, C-57, C-64 & C-68

DATE	NAME	DESCRIPTION
3-17-61	T. Woody M.	Added New Grader Rd. at Parks Interchange
3-9-61	E. Roberts	Added Item C-351
5-20-61	L. Yup	Added Items C-278 & 279
4-20-61	[illegible] Groff	Added 30' Grader Rd. at Wagon Wheel Interchange
4-25-61	T. Woody M.	Changed R/W From Sta 1207+75.28 – 1306+03.51 & Changed Access Control Item Items C-57, C-65, C-66 & C-67 on N. Side of Hwy. and on Sheets 12 & 14
5-29-61	T. Woody M.	[illegible] Sheet No. 9A
6-14-61	[illegible] Draper	[illegible] 100' Grader Roads, Removed 30' Grader Road At Wagon Wheel Interchange.

ASHFORK-FLAGSTAFF HIGHWAY
WAGON WHEEL - PARKS
COCONINO COUNTY

REVISIONS			
CO. NO.	DATE	BY	DESCRIPTION
NOTE	2-25-71	G.S.C.	Revised areas taken in Item C-43 (3 areas)
7-7-71		Herton	FINALIZED: Changes Shown In Orange

PROJECT NO.	I-40-3(10)156
DRAWING NO.	D-3-T-541B
SHEET NO.	2 of 14
DRAWN BY	T. WOODY MEEGAN
DATE	1-10-61

OWNERSHIP RECORD SHEET

FINALIZED

ITEM	OWNER	DESCRIPTION	ACREAGE TAKEN	ACREAGE REMAINING	DATE PROPERTY ACQUIRED	SHEET NO.	Docket & Page Nos.
C-45	KAIBAB NATIONAL FOREST (See Additional Take Column 2)	SE¼SE¼SE¼ Sec. 22 T22N R3E SW¼SW¼ Sec. 23 T22N R3E W½SW¼; NE¼NW¼; N½SE¼NW¼; S½SE¼; E½NE¼SE¼ & NE¼ Sec. 25 T22N R3E E½NW¼NW¼ & SW¼NW¼ Sec. 26 T22N R3E Pt. of Sec. 27 T22N R3E Pt. of Sec 25 T22N R4E NE¼ & NE¼SE¼ Sec. 26 T22N R4E LOTS 9,10,11 & 12 Sec 27 T22N R4E Sec 29 T22N R4E Sec. 30 T22N R4E NW¼; N½NE¼; W½SW¼NE¼ & NE 1/4 SE 1/4 SEC. 32 T22N R4E, SEC 34 T22N R4E	246.80 ~~234~~ ~~223.43~~	N.A. ~~303.57~~	9-1-61 5-23-61 7-3-62 ~~6-30-61~~	3, 4, 6, 7, 8, 9, 9A, 10, 11, 13 & 14.	Esmt Deed 3-20-72 Rec 5-10-72 Dkt 424 / 9-87
✳ ~~C-46~~	~~ARIZONA HIGHWAY DEPT.~~	~~Pt. of NW¼NE¼ Sec. 26 T22N R3E~~	~~9.44~~	~~14.72~~	~~5-8-31~~	~~5~~	~~Dkt. 141 P. 116~~ ~~Ex - P. 261-262~~
C-47	DOUBLE L-W RANCH, INC.	~~SE¼SW¼; S½SW¼SE¼~~, Sec. 22 T22N R3E W½NW¼NW¼ Sec 26 T22N R3E ~~NE¼NE¼; S½NE¼NE¼NW¼ & NW¼NE¼ NE¼NW¼~~ Sec 27 T22N R3E	~~14.76~~ 14.78	~~61.44~~ 84.38 ~~18.34~~ ~~3.20~~	5-9-61 -2-	3 & 4	Dkt. 176 P. 61-62 Dkt. 176 P. 63 Dkt. 190 P-188-190
C-48	DEFANET LAND & INVESTMENT FORTNER D. BELL ss. CHARLES R. LOWELL	E½NW¼ & Pt. of W½NE¼ Sec. 26 T22N R3E	20.34	115.19	~~9-25-63~~	4 & 5	FOC 10-19-73 Rec. 11-13-73 Dkt 450/49-50
C-49	ELI & LUCILLE R. WEINER H/W	Pt. of W½NW¼ Sec 25 T22N R3E	12.88 13.21	7.94 N.A.	~~9-15-61~~ 5-23-61	5 & 6	D-177 P-452-453
C-50	A.V. & CLEDA SMITH H/W	E½SW¼; S½SE¼NW¼; W½NE¼SE¼ & NW¼SE¼ Sec 25 T22N R3E	16.67	140.59	4-20-61	6 & 7	D-174 P-451-453
C-51	CHARLES L. & ROMAINE V. SMITH H/W	Pt. of NE¼ Sec 26 T22N R3E	9.20	39.89	6-10-63	5 & 6	D-203 P-343-345
C-52	RILEY L. & MARY A. McBEE H/W R.L. & A. ELAINE McBEE H/W	S½NW¼NW¼ & SW¼NW¼ Sec. 33 T22N R4E	16.25	43.75	9-1-64	9 & 9A	D-224 P-523-524
C-53	HENRY E. & CATHERINE E. JONES H/W	NW¼NE¼ Sec. 33 T22N R4E	11.36	28.64	12-5-62	9A & 10	D-200 P-[illegible]
C-54	~~[illegible]~~ Raymond A. & Frances M. Huger	~~N½S½SW¼; S½SE¼SW¼SE¼; N½W½; E½E½SW¼; N½W½SE¼; N½SW¼SE¼; SW¼SW¼SE¼ & N½SE¼SW¼SE¼~~ Sec. 27 T22N R4E	9.01	97.49	1-29-62	11	D-186 P 413-414
C-55	MICHAEL A. & GRACE L. PARKER H/W	~~S½SW¼SE¼NE¼; W½NE¼SE¼; NW¼SE¼SE¼; S½SE¼NE¼SE¼; N½NE¼SE¼SE¼; SW¼NE¼SE¼SE¼ & NW¼SW¼SE¼SE¼~~ Sec 27 T22N R4E & Pt. of W½SW¼ Sec 26 T22N R4E	2.75 10.50	46.65 69.50	4-6-65	11 & 12	Final Order Dkt. 234 P. 270-3
C-56	PHILIP L. ERICKSON s.s.	Pt. of SE¼SW¼ Sec 26 T22N R4E	1.09	8.94	5/17/61	12	D-174 P-413
C-57	MARIANNE MANTEROLA MARILINE MANTEROLA & THE FIRST NATIONAL BANK OF ARIZ.	E½NE¼SW¼ Sec 26 T22N R4E Pt. of NW¼SE¼ Sec 26 T22N R4E Lot 1 Block 8 Maine Townsite Lot 2 Block 8 Maine Townsite Lot 14 Block 8 Maine Townsite Lot 15 Block 8 Maine Townsite Lot 16 Block 8 Maine Townsite Lot 17 Block 9 Maine Townsite Lot 18 Block 9 Maine Townsite Lot 6 Block 10 Maine Townsite Lot 7 Block 10 Maine Townsite	11.45 285,200 sq.ft. ~~NONE~~ 3115 sq.ft. 6000 sq.ft. 6000 sq.ft. 5000 sq.ft. 6000 sq.ft. 6000 sq.ft. NONE NONE NONE	10.17 514,412.14 sq.ft. 5685 & 6000 sq.ft. NONE NONE NONE NONE NONE 2700 sq.ft. 6000 sq.ft. 5500 sq.ft. 5500 sq.ft.	12-20-62	12 & 13	D-201 P 463-466
C-58	Heirs or Devisees of Rachel KIRB	S½NW¼NW¼SW¼ Sec 26 T22N R4E	1.65 ~~0.55~~	10.05	1-24-62	12	D-[illegible] ~~P-[illegible]~~
C-59	Dorthea A. Billups, Widow, et al	Pt. N 1/2 N 1/2 NE 1/4 SW 1/4 Sec. 26-T22N-R4E	0.09 Ac.	1.72	9-5-63 3-29-63	12	D-197 P-630 D-202 P-319-3
C-60A	Nehm, Albert A., ss	Temporary Const. Easement		Only	5-6-65	13	NOT RECORDED

✳ Parcel C-46 Is Existing R/W

ITEM	OWNER	DESCRIPTION	ACREAGE TAKEN	ACREAGE REMAINING	DATE PROPERTY ACQUIRED	SHEET NO.	Docket & Page Nos.
~~C-59~~	~~DELBERT R. & BERTHA A. BILLUPS H/W~~	~~Pt. of N½N½NE¼SW¼ Sec 26 T22N R4E~~	~~NONE~~	~~ALL~~	~~6-19-61~~	~~12~~	~~D-203 P-345~~
C-60	R.C. & MYRTLE HALE H/W	Pt. of NW¼SE¼ Sec. 26 T22N R4E	~~14,867 sq.ft.~~ 33 AC	28,692.86 sq.ft. 55 AC	6-30-61	12	D-174 P-451-453
C-61	ZANONIA A. MORRIS	Pt. of W½SE¼ Sec 26 T22N R4E	2.20	NONE	3-27-63	12	D-[illegible] P-532-533
C-62	NORTHERN ARIZ. TITLE Co. TRUSTEE trust no. 51	Lots 12, 13, 20, 21 & 29 KAIBAB PARK Subdivision Sec 33 T22N R4E	33,403.31 sq.ft.	130,260.53 sq.ft.	~~10-24-61~~ 8-22-61	9, 9A, & 10	D-180 P 159-160
C-63	SALLY Y. LINDAUER	Lot 28 KAIBAB PARK Sec 33 T22N R4E	24,000 sq.ft.	68,953.09 sq.ft.	4-~~20~~-61	9A & 10	D-175 P-578-580
C-64	WARREN P. & MINNIE D. LAWSON H/W	~~Lot 4 Block 4 Maine Townsite~~ Lots 12 & 13 Block 8 Maine Townsite Lots 1, 2, 3, 4 & 5 Block 9 Maine Townsite Lot 4 Block 10 Maine Townsite Sec 26 T22N R4E	~~NONE~~ 12,000 sq.ft. 30,000 sq.ft. 5,500 sq.ft.	~~6000 sq.ft.~~ NONE NONE NONE	1-16-62	12 & 13	D-184 P. 702-703
C-65	PERLEY M. & MILDRED C. LEWIS H/W	Pt. of Lot 8 Block 4 Maine Townsite Lot 16 Block 9 Maine Townsite Lots 1, 2, & 3 Block 10 Maine Townsite Sec 26 T22N R4E	522 Sq. Ft. 6000 sq.ft. 16,500 sq.ft.	5478 Sq. Ft. NONE NONE	7-11-63	13	D-205 P-301-303
C-66	ALBERT A. REHM s.s.	Lots 2, 3 & 4 Block 5 Maine Townsite Sec 26 T22N R4E	~~3400 sq.ft.~~ 3915	~~14,400 sq.ft.~~ 13,915	11-4-63	13	D-273 P-612-614
C-67	DR. & FLORENCE M. HARJADENE H/W	Lots 2 & 13 Block 7 Maine Townsite Sec 26 T22N R4E	3,400 sq.ft.	3,600 sq.ft.	1-9-64	12 & 13	D-279 P-319-321
C-68	~~HEIRS OF DEVISEES OF REC. KAIBABER~~ Registered Owner Description	Lot 5 Block 10 Maine Townsite Sec 26 T22N R4E	5,500 sq.ft.	NONE	~~5-22-62~~ 5-22-62	13	D-[illegible] P-606
C-69	MYRTLE MAIDEN	Lots 12, 13, 14 & 15 Block 9 Maine Townsite	24,000 sq.ft.	NONE	6-19-61	13	D-175 P-253
C-45	KAIBAB NATIONAL FOREST (See Additional Take Column 1)	Lot 2 Sec 28 T22N R4E Lots 1, 2, 3, 7, 8 Sec 33 T22N R4E	0.163 0.17 ~~21.22~~ 21.54	~~36.351~~ N.A. ~~142.76~~	~~4-20-61~~ 5-23-61	9, 9A, 10 & 11	See Column 1
C-62A	~~NORTHERN ARIZ. TITLE CO. trustee~~ ARIAL REAL ESTATE OPERATIONS INC.	LOT 4 KAIBAB PARK Sec 33 T22N R4E	91,705.31 sq.ft.	NONE	~~11-22-64~~ 3-4-61	9 & 9A	D-191 P-134
C-62B	~~NORTHERN ARIZ. TITLE CO. trustee~~ Charles W. & Thelma E. PEDEN H/W	LOT 5 KAIBAB PARK Sec 33 T22N R4E	25,677 sq.ft.	65,605.93 sq.ft.	~~11-13-64~~ 1-30-61	9 & 9A	D-179 P-359-361
C-70	SPRING VALLEY WAREHOUSE CO.	Pt. of SW¼SE¼ Sec 26 T22N R4E	0.65	3.09	3-19-63	12	D-203 P-303-305
C-71	ATCHISON, TOPEKA & SANTA FE RWY. CO.	~~Pt. of SE¼SW¼ Sec 26 T22N R4E~~ Pt. of SE¼SW¼ Sec 26 T22N R4E	~~0.135~~ .1181		~~11-16-62~~ 10-30-61	12	D-187 P-269-271
C-278	H.T. HOOVER & M.B. HOOVER, H.&W.; J.S. & H.O. BRUIK, H&W; ~~W.A. & D.J. TARVER, H&W; V. INT. ETAL~~	NW¼NW¼NE¼, SEC. 27, T22N, R3E	~~H. 58~~ 3.73	~~0.42~~ 0.585	10-6-61	3	D-191 P-267-268
C-279	C. SALATHIEL HITCHCOCK, S & S, et al	NE¼NE¼NW¼, SEC. 27, T22N, R3E	6.21	3.79	11-22-61	3	D-191 P-101-105
C-351	A.H. & MAUREEN ECKMANN C.P.	S½N¼SE¼NE¼SEC. 22 T22N R3E	~~1.57~~ 2.23	~~8.47~~ 7.71	8-31-61	3	D-150 P-596-598
D-47	Molly L. Stewart et al	PT. SE¼NE¼, SEC. 32, T. 22 N.-R. 4 E.	3.08	56.97	~~3-2-64~~ 1-28-64	8A - 9	D-[illegible] P-[illegible]
D-117	Tony & Clara D'Arcangelo H/W et al	PT. SE¼SW¼ SEC. 28 T22N R4E	0.719	39.281	~~6-12-62~~ 6-12-62	9	D-[illegible] P-360
E-481	~~LAND TITLE ANTHONY Trs. Union Title Company of Ariz. Co. Trustee, U.S.A.~~	SE¼SW¼-SEC. 23, T.22 N-R.3E	6.76 ~~6.64~~	13.24 ~~13.36~~	1-9-63	4 & 5	D-[illegible] P-453

D 200/P 749 - 752

Click here for I 40 Index

Click here for I 40 Index

ASHFORK—FLAGSTAFF HWY.
WAGON WHEEL—PARKS
COCONINO COUNTY

REVISIONS			
C.O.	Date	By	Desep.
		R. Robinson	[illegible]
			R/W Markers [illegible]
			Replace [illegible]
			Replace 50' [illegible]
			R. [illegible]
2483	5-22-70	W. TRICK	Added R 9849.30'
2-175	6-7-71	HARTRIM.	FINALIZED-Changes Shown In Orange
4084	10-22-74	H. MILLS	Demoted Excess Land Parcel C-278
"	"	"	Left Sta 878±
8573		R.C.O.	Added Abandonment Note & Zipped
"	"	"	Area, Performed By DM-JM ARIZONA, INC.

PROJECT NO.	I-40-3(10)166
DRAWING NO.	D-3-T-541 B
SHEET NO.	3 of 14
DRAWN BY	T. WOODY MEEGAN
DATE	1-10-61
SCALE	1" = 100'

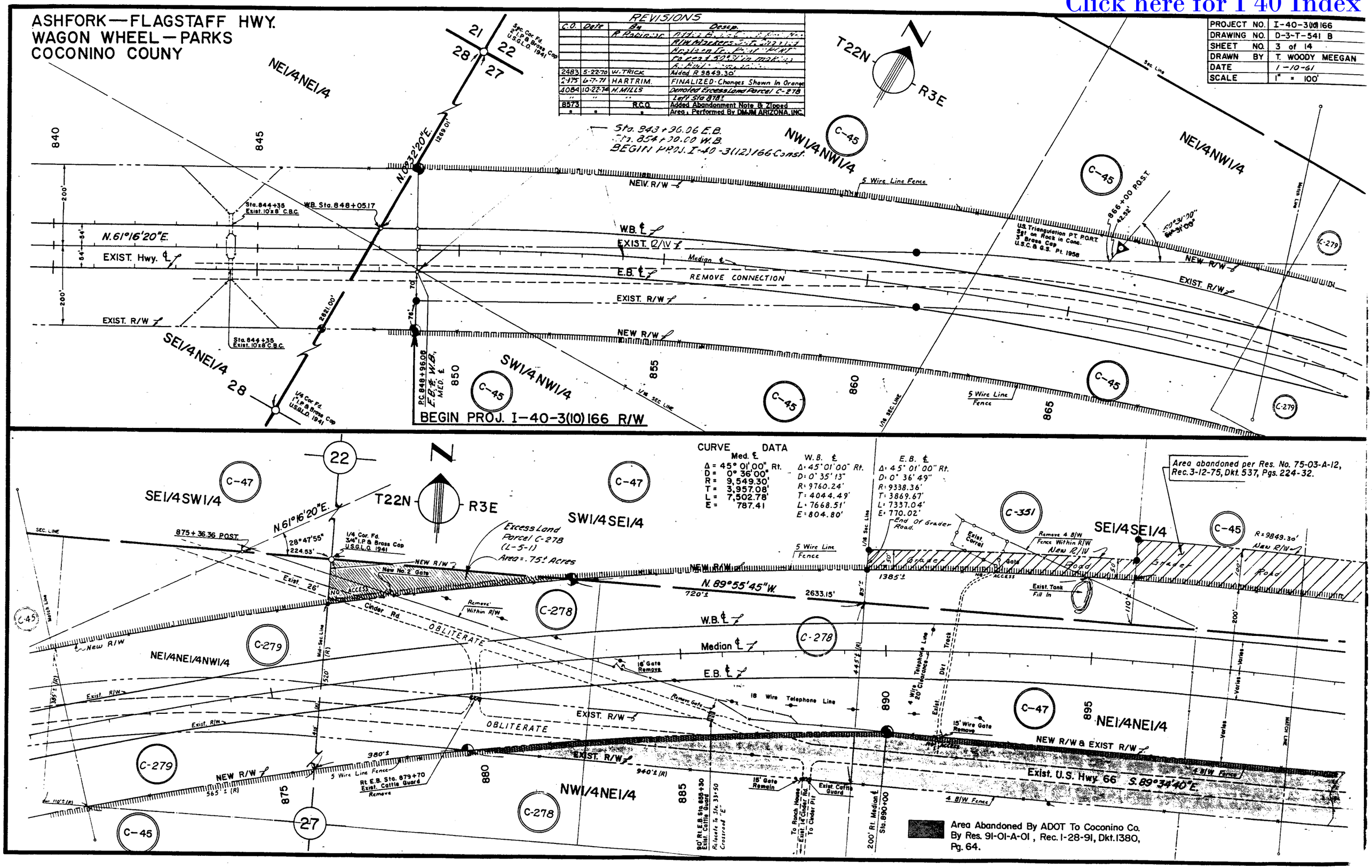

ASHFORK—FLAGSTAFF HWY.
WAGON WHEEL—PARKS
COCONINO COUNTY

Click here for I 40 Index

REVISIONS			
C.O. No.	DATE	BY	DESCRIPTION
2975	6-7-71	Hartrim	FINALIZED-Changes Shown In Orange
8573	8-24-93	R.G.O.	Add Abandonment Note & Zipped Area; Performed By DMJM Ans., Inc.
"	"	"	

PROJECT NO. I-40-3(10)166
DRAWING NO. D-3-T-541 B
SHEET NO. 4 of 14
DRAWN BY T. WOODY MEEKER
DATE 7-10-69
SCALE 1" = 100'

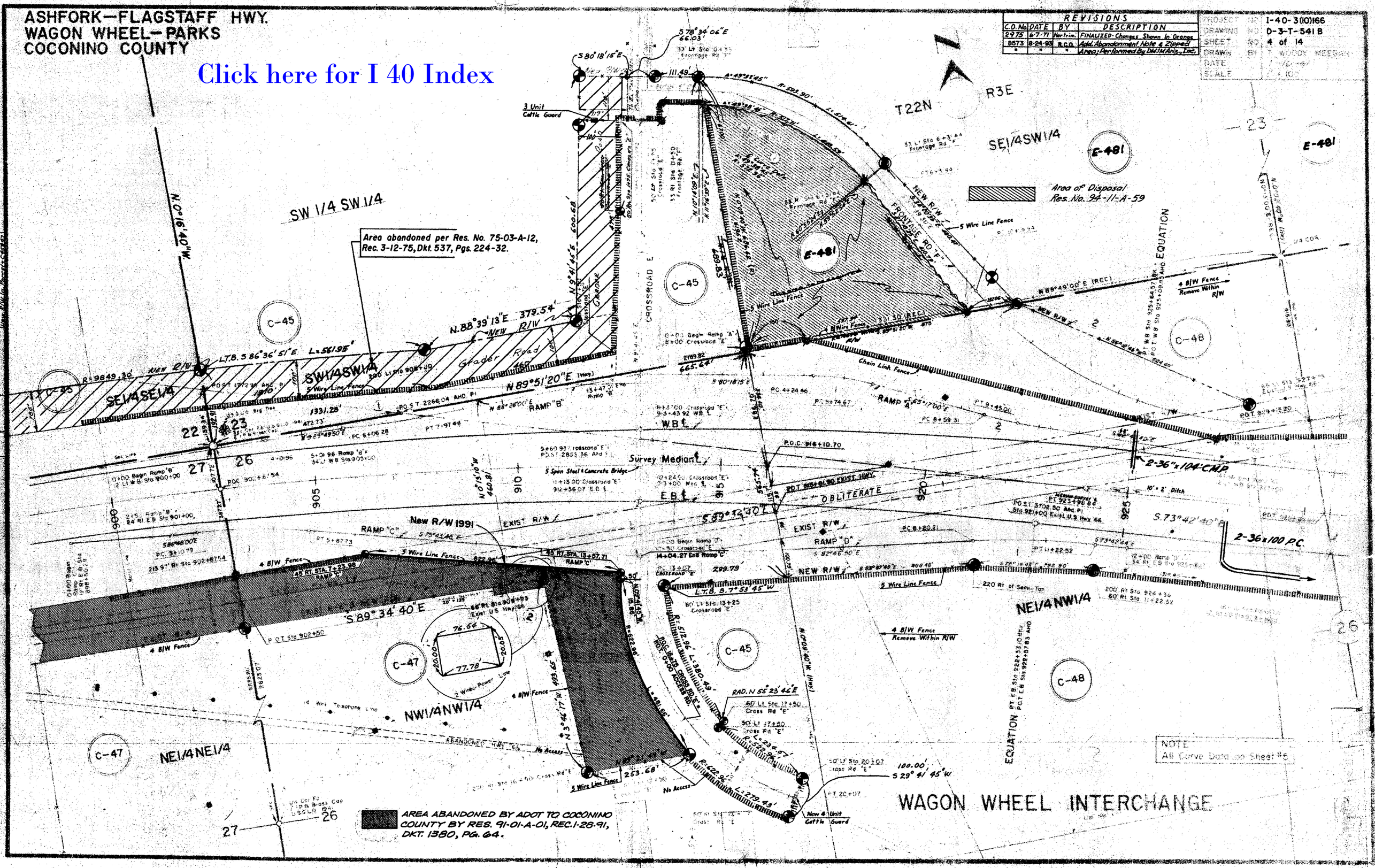

ASHFORK—FLAGSTAFF HWY.
WAGON WHEEL—PARKS
COCONINO COUNTY

REVISIONS			
C.O.	Date	By	Description
			Mat'l Site Added
			Median Shift Added
			New R/W Added
			Line & Text Changes Shown in Orange
4293			Excess Excess Land Parcel C-46

PROJECT NO.	I-40-3(10)166
DRAWING NO.	D-3-T-541 B
SHEET NO.	5 of 14
DRAWN BY	T. WOODY MEEGAN
DATE	1-10-61
SCALE	1" = 100'

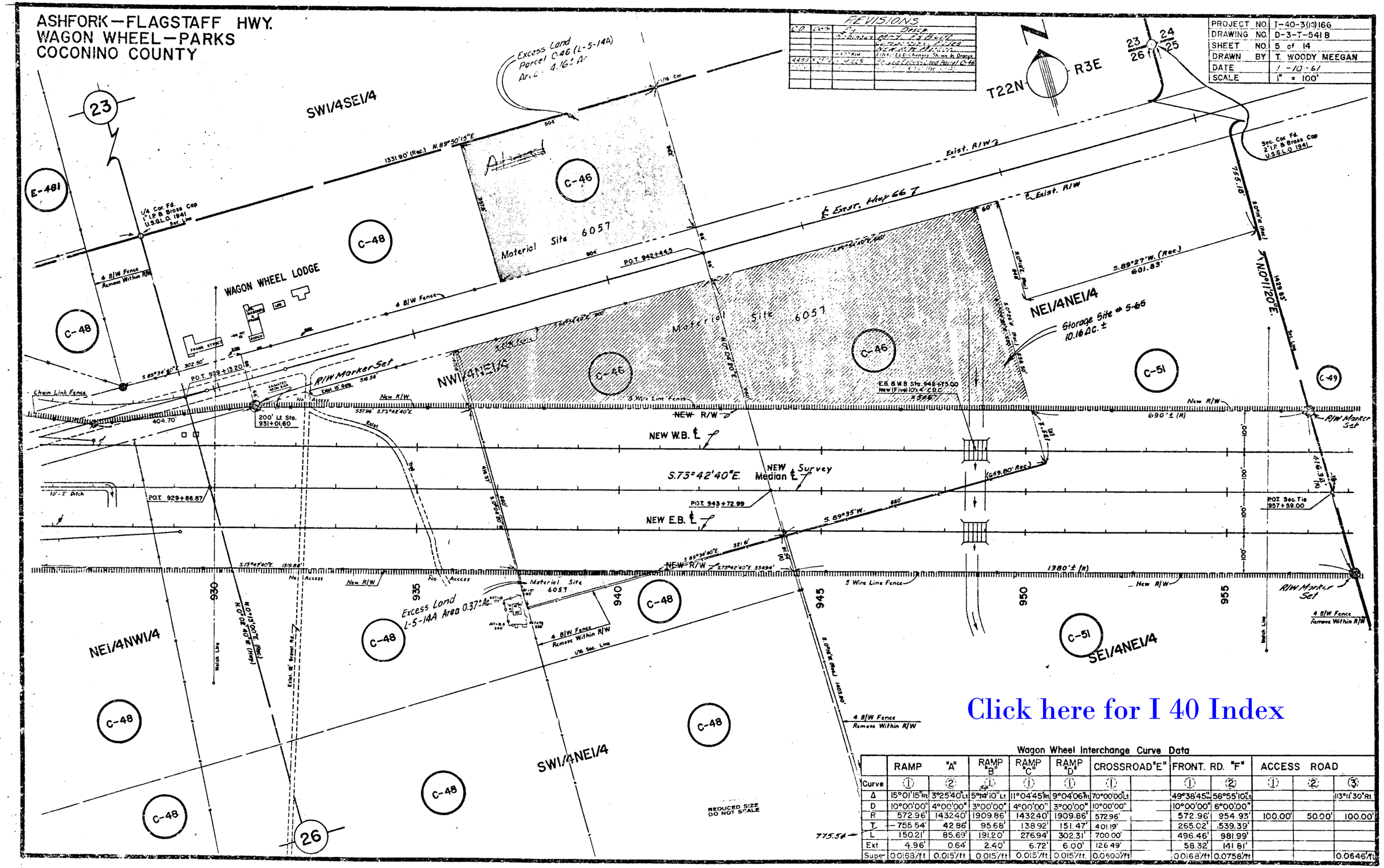

Click here for I 40 Index

Wagon Wheel Interchange Curve Data

	RAMP	"A"	RAMP "B"	RAMP "C"	RAMP "D"	CROSSROAD "E"	FRONT. RD. "F"		ACCESS ROAD		
Curve	1	2	1	1	1	1	1	2	1	2	3
Δ	15°01'15" Rt	3°25'40" Lt	5°14'10" Lt	11°04'45" Rt	9°04'06" Rt	70°00'00" Lt	49°38'45" Rt	58°55'10" Lt			113°11'30" Rt
D	10°00'00"	4°00'00"	3°00'00"	4°00'00"	3°00'00"	10°00'00"	10°00'00"	6°00'00"			
R	572.96'	1432.40'	1909.86'	1432.40'	1909.86'	572.96'	572.96'	954.93'	100.00'	50.00'	100.00'
T	755.54'	42.86'	95.68'	138.92'	151.47'	401.19'	265.02'	539.39'			
L	150.21'	85.69'	191.20'	276.94'	302.31'	700.00'	496.46'	981.99'			
Ext	4.96'	0.64'	2.40'	6.72'	6.00'	126.49'	58.32'	141.61'			
Super	0.0163/ft.	0.015'/ft	0.015'/ft	0.015'/ft.	0.015'/ft.	0.0800'/ft	0.0168'/ft	0.0758'/ft			0.0646'/ft

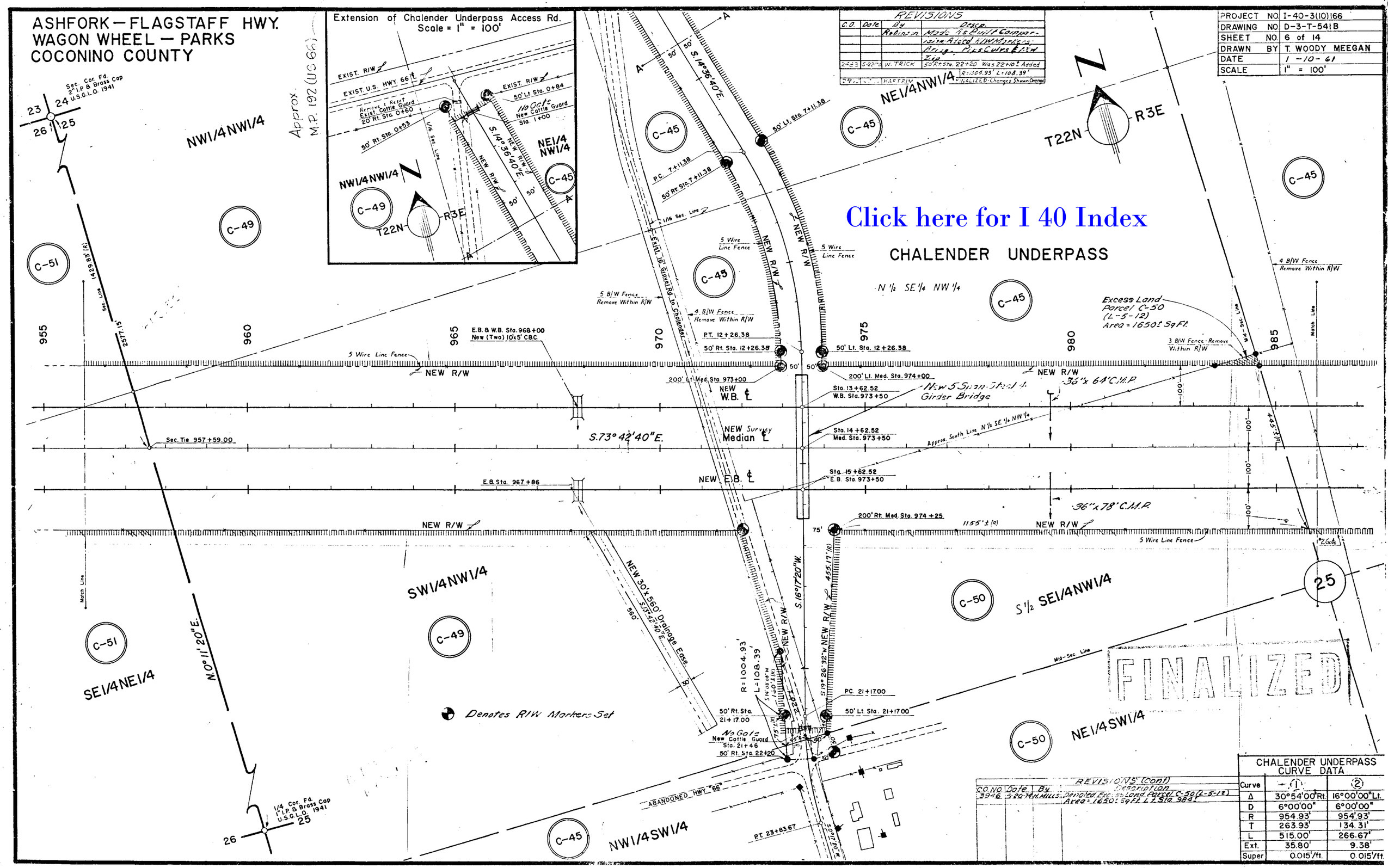

REVISIONS			
C.O.	Date	By	Descp.
		Robinson	Made As Built Comparision Added R/W Markers; Bring Pipe Culvs & New Zip
2483	5-22-70	W. TRICK	50' Rt. Sta. 22+20 Was 22+10± Added
			R=1004.93' L=108.39'
		HARTRIM	FINALIZED - Changes Shown Orange

PROJECT NO.	I-40-3(10)166
DRAWING NO.	D-3-T-541B
SHEET NO.	6 of 14
DRAWN BY	T. WOODY MEEGAN
DATE	1-10-61
SCALE	1" = 100'

REVISIONS (Cont)			
C.O. NO.	Date	By	Description
3946	5-20-74	H. MILLS	Denoted Excess Land Parcel C-50 (L-5-12) Area = 1650± Sq Ft. L.T. Sta. 984±

CHALENDER UNDERPASS CURVE DATA

Curve	①	②
Δ	30°54'00" Rt.	16°00'00" Lt.
D	6°00'00"	6°00'00"
R	954.93'	954.93'
T	263.93'	134.31'
L	515.00'	266.67'
Ext.	35.80'	9.38'
Super	0.015'/ft.	0.015'/ft.

ASHFORK – FLAGSTAFF HWY.
WAGON WHEEL – PARKS
COCONINO COUNTY

REVISIONS			
C.O. No.	DATE	BY	DESCRIPTION
[illegible]	[illegible]	Hartrim	FINALIZED Changes Shown In Orange

PROJECT NO.	I-40-3(10)166
DRAWING NO.	D-3-T-541B
SHEET NO.	7 of 14
DRAWN BY	T. WOODY MEEGAN
DATE	1-10-61
SCALE	1" = 100'

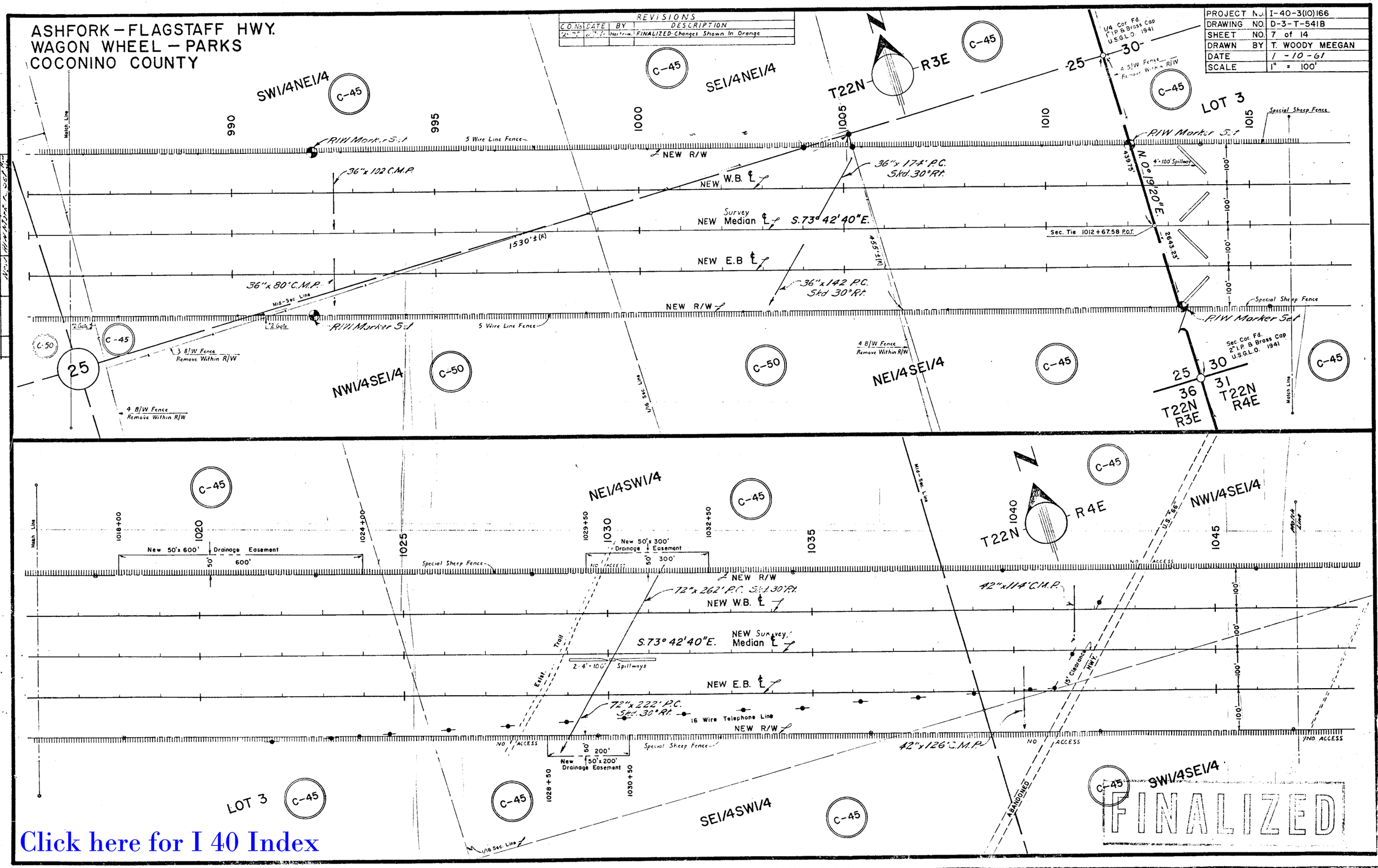

Click here for I 40 Index

ASHFORK—FLAGSTAFF HWY.
WAGON WHEEL—PARKS
COCONINO COUNTY

PROJECT NO.	I-40-3(10)166
DRAWING I.D.	D-3-T-541B
SHEET NO.	8 of 14
DRAWN BY	T. WOODY MEEGAN
DATE	1-10-61
SCALE	1" = 100'

REVISIONS

Date	Description
	P.L.R. Added Begin Const. Project at Sta. 1093+00
2483 5/22/70	W.H.T. Added BRG & DISTANCE Along NEW R/W
2975 [illegible]	HARTPIN FINALIZED Changes Shown In Orange

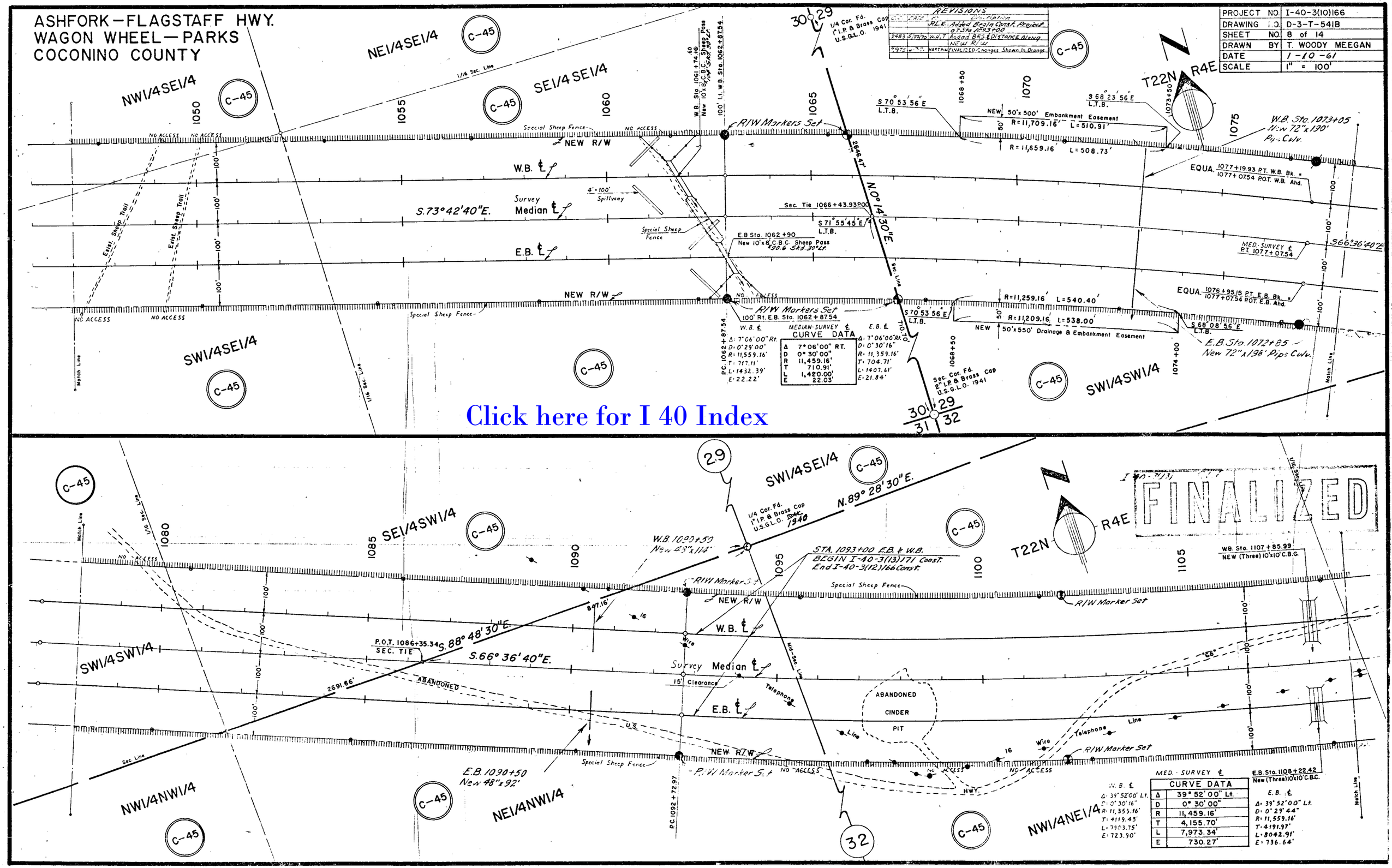

Click here for I 40 Index

REVISIONS			
C.O.	DATE	BY	DESCRIPTION
349	6-8-64	J.B.	Added Sec. Ties to W. Line Sec. 33
		R.L.B.	Added Width R/W Spitz Springs Overpass. Made
			Comparision with As Builts.
2483	5/28/70	W.N.J.	Added Brg & DISTANCE along New R/W
2975	6-7-71		HARTRIM. FINALIZED. Changes Shown In Orange

PROJECT NO.	I-40-3(10)166
DRAWING NO.	D-3-T-541B
SHEET NO.	9 of 14
DRAWN BY	T. WOODY MEEGAN
SCALE	1" = 100"
DATE	1-10-61

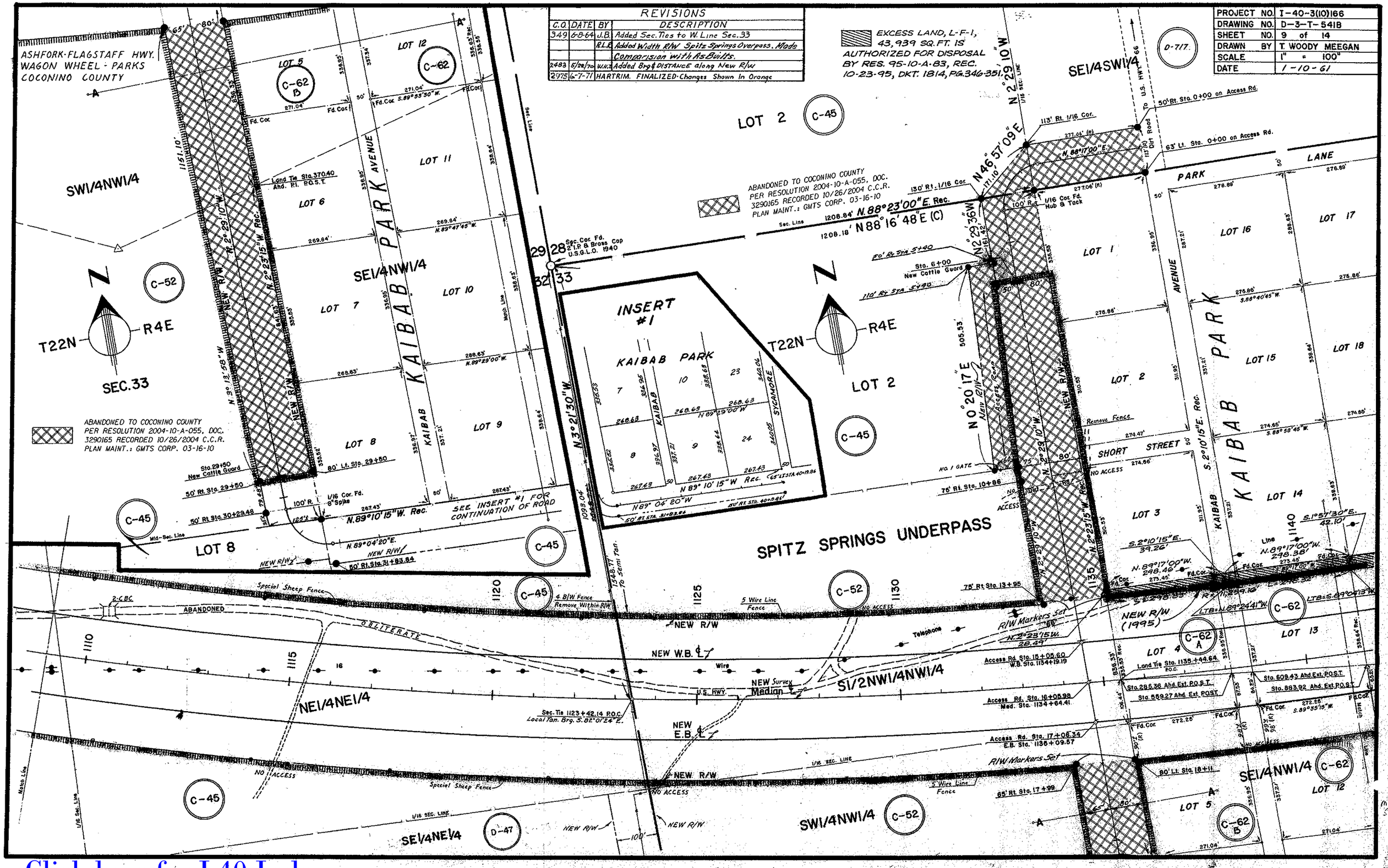

Click here for I 40 Index

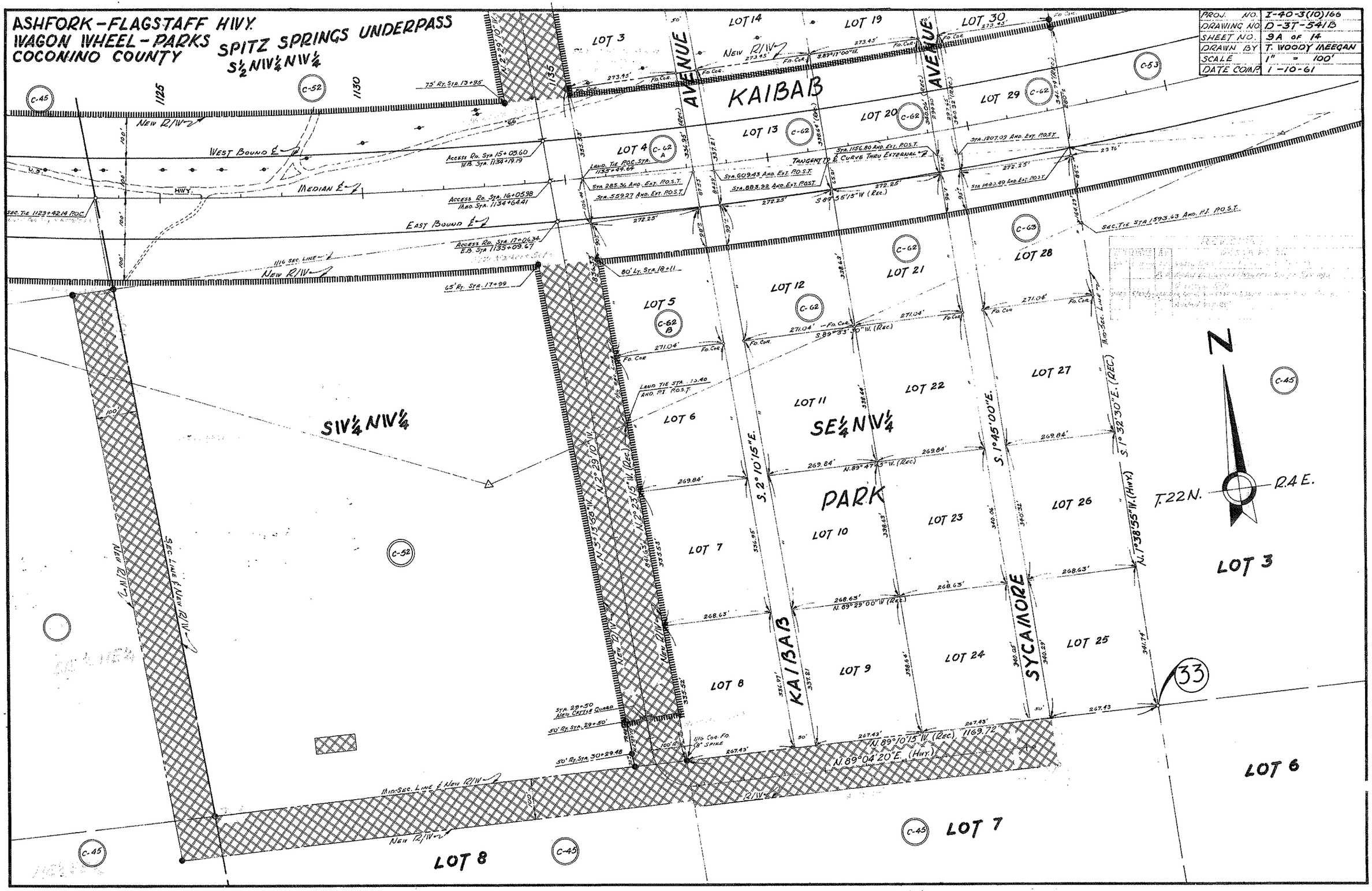

Click here for I 40 Index

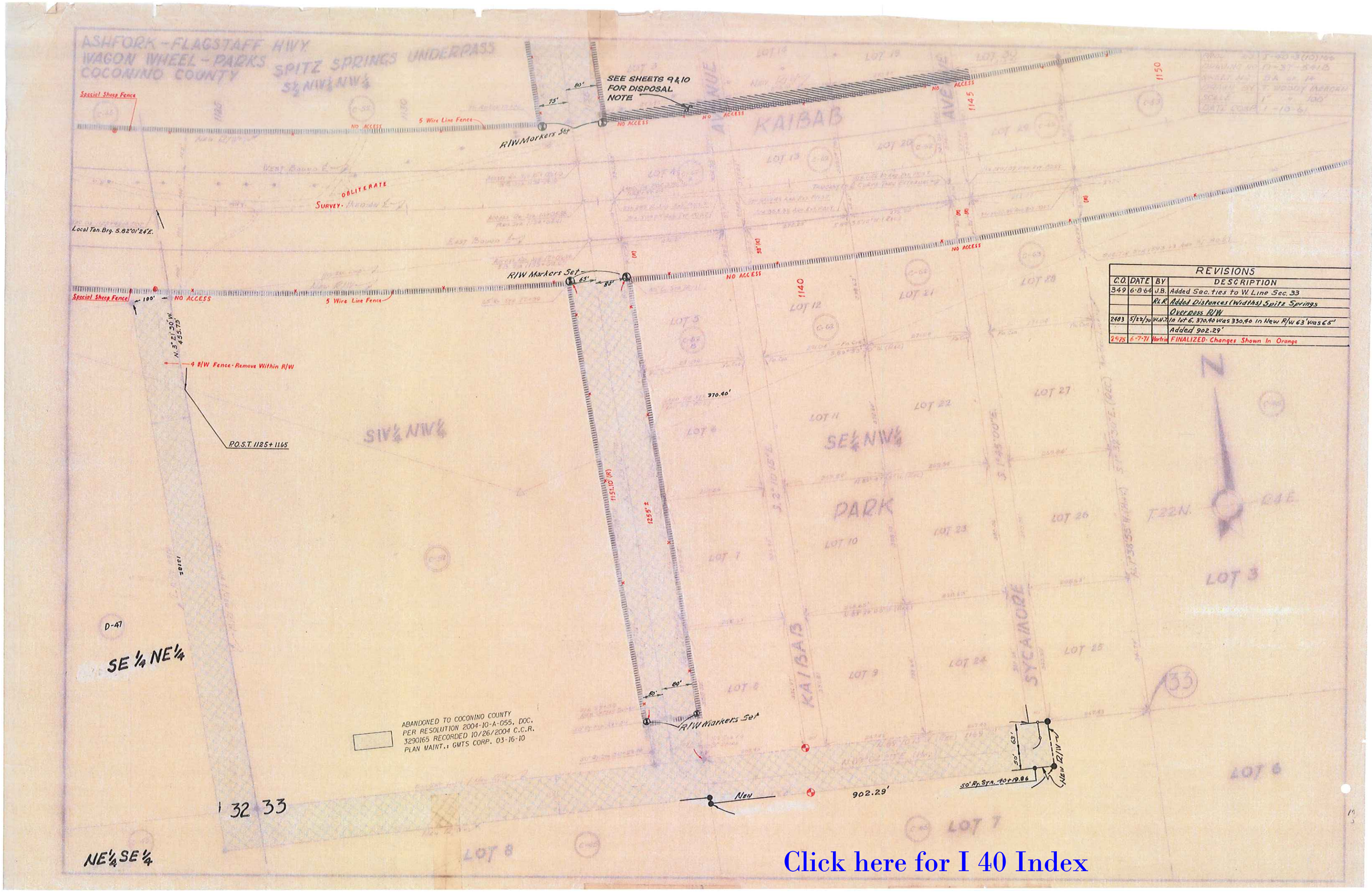

REVISIONS			
C.O.	DATE	BY	DESCRIPTION
349	6-8-64	J.B.	Added Sec. ties to W. Line Sec. 33
		R.L.R.	Added Distances (Widths) Spitz Springs
			Overpass R/W
2483	5/22/70	W.H.T.	In lot 6, 370.40 was 330.40 In New R/W 63' was 65'
			Added 902.29'
2975	6-7-71	Hartrin	FINALIZED - Changes Shown In Orange

Click here for I 40 Index

ASHFORK—FLAGSTAFF HWY.
WAGON WHEEL — PARKS
COCONINO COUNTY

PROJECT	NO.	I-40-3(10)166
DRAWING	NO.	D-3-T-541B
SHEET	NO.	10 of 14
DRAWN	BY	T. WOODY MEEGAN
DATE		1-10-61
SCALE		1" = 100'

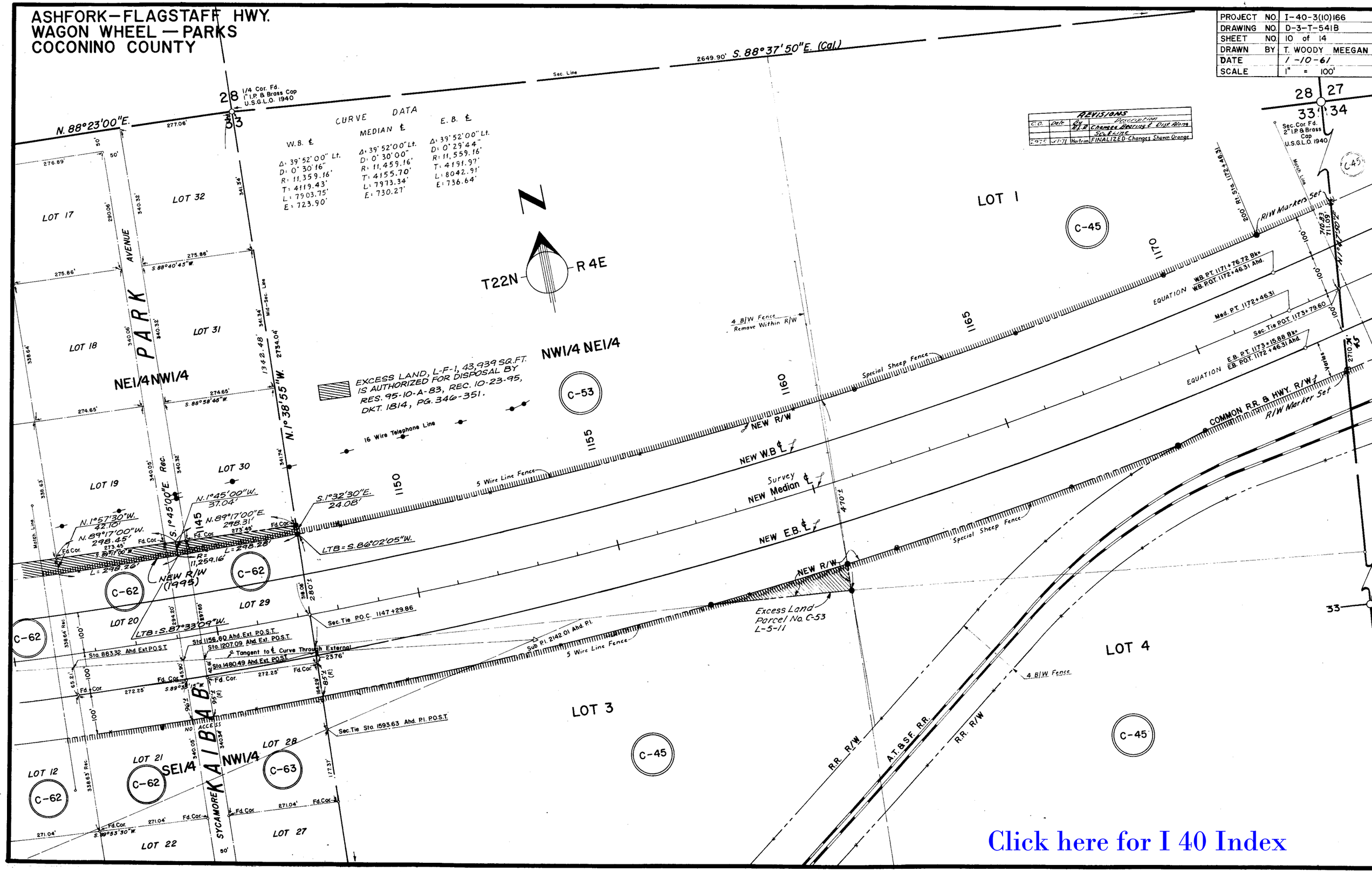

Click here for I 40 Index

ASHFORK–FLAGSTAFF HWY.
WAGON WHEEL–PARKS
COCONINO COUNTY

REVISIONS			
C.O.	Date	By	Description
			R.L.E. Changed Dist. Sect. Line 34; Dist. F.B. Bearings all Sections, Deleted Pl. 1206+85.97. Changed Bearings R.L.H.
			Added New Pipe Culvs.
2483	5/27/70	To W.H.T.	Added Arg. & Distance along New S.B.
6475	2-7-71	Horst-Im	FINAL Changes Shown Orange

PROJECT NO.	I-40-3(10)166
DRAWING NO.	D-3-T-541B
SHEET NO.	11 of 14
DRAWN BY	T. WOODY MEEGAN
DATE	1-10-61
SCALE	1" = 100'

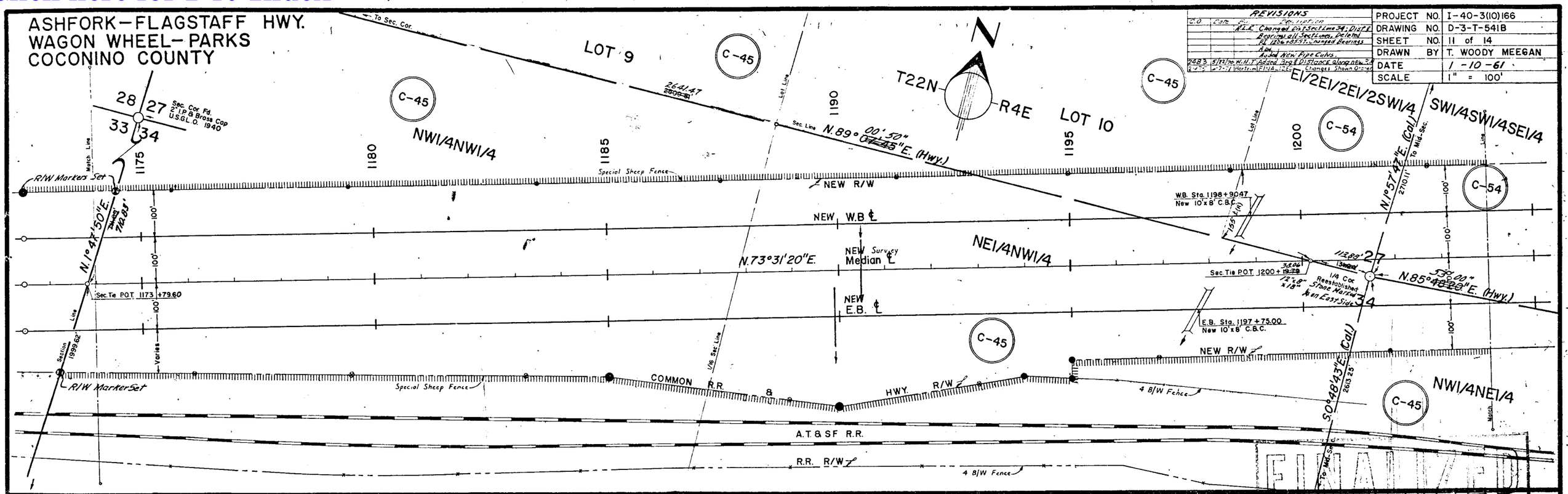

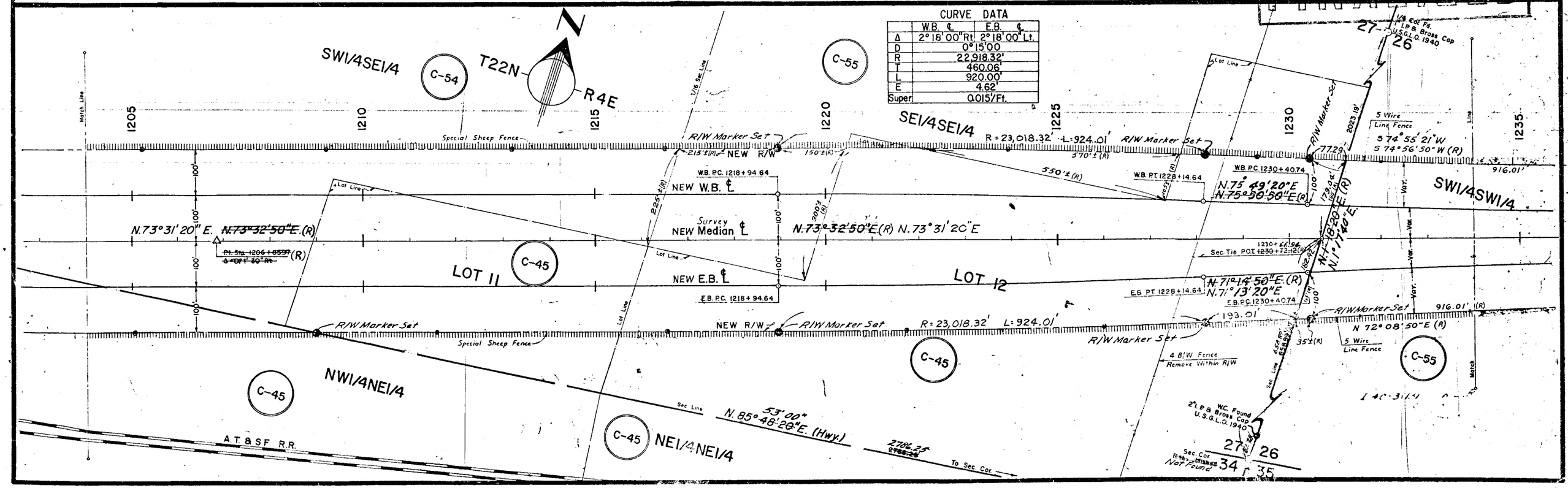

ASHFORK — FLAGSTAFF HWY.
WAGON WHEEL — PARKS
COCONINO COUNTY

REVISIONS			
C.O.	Date	By	Description
		R.L.R.	Changed Bkg. to N73°31'20"E.
1203	6-27-71	B.T.	Added (R) 21/3 Lead Pipe C.C.
3375	6-7-71	HARTMAN	FINAL ISSUE - Changes Shown Orange
4347	4-26-76	WILLIS	Showed Excess Land Left Stationed.

PARKS INTERCHANGE CURVE DATA							
	Δ	D	R	T	L	E	Super
Ramp "B"	6°57'00"Lt.	3°00'00"	1909.86'	115.98'	231.67'	3.52'	0.015'/Ft.
Ramp "C"	6°00'00"Rt.	2°00'00"	2864.79'	150.14'	300.00'	3.93'	"
Ramp "D"	6°35'00"Rt.	3°00'00"	1909.86'	109.84'	219.44'	3.16'	"
Cross Rd. "E"	5°39'30"Rt.	5°30'00"	1041.74'	51.48'	102.88'	1.27'	"

PROJECT NO.	I-40-3(10)166
DRAWING NO.	D-3-T-541B
SHEET NO.	12 of 14
DRAWN BY	T WOODY MEEGAN
DATE	1-10-61
SCALE	1" = 100'

Center of Sec. Fd. 1" I.P. South of Exist. U.S. Hwy 66

DISPOSAL D-F-019, L-F-006 PER QUITCLAIM DEED, DOC. 3326086 RECORDED 06/10/2005 C.C.R. PLAN MAINT.: GMTS CORP. 2-25-10

Area abandoned by ADOT to Coconino County per Resolution 2002-12-A-063 Recorded 01/06/2003 in Document 3177601.

PARKS INTERCHANGE

T22N R4E

NW1/4SW1/4 SW1/4SW1/4 SE1/4SW1/4 NE1/4SW1/4 S1/2NE1/4SW1/4 N1/2N1/2NE1/4SW1/4

CURVE DATA		
	W.B. ℄	E.B. ℄
Δ	2°18'00"Lt.	2°18'00"Rt.
D	0°15'00"	
R	22,918.32'	
T	460.06'	
L	920.00'	
E	4.62'	
Super	0.015'/Ft.	

W.B. ℄ — Survey-Medign ℄ — E.B. ℄

RAMP "A" N.79°36'29"E — RAMP "B" N.66°34'20"E. — RAMP "C" N.79°31'20"E — RAMP "D" N.66°56'20"E.

Excess Land Parcel C-61 (L-57) Area = 14,200± Sq. Ft.

MAINE TOWNSITE SUBDIVISION

A.T. & S.F. R.R.

Original Mid-Section Line Survey 7/13/1895

Click here for I 40 Index

ASHFORK–FLAGSTAFF HWY.
WAGON WHEEL–PARKS
COCONINO COUNTY

REVISIONS			
C.D.	Date	By	Description
			R.L.R. Changed Bearing From N 73°32'50" E to N 73°31'20" E
			Deleted Reading Sec. Line Smith Rd. Cor. 2"x2.5" to coincide with As-built Plans
2483	3-22-70	W.H.T.	Added Brg & Distance Along New R/W
2983	4-7-71	Hartrim	FINALIZED-Changes Shown Orange

PROJECT NO.	I-40-3(10)166
DRAWING NO.	D-3-T-541B
SHEET NO.	13 of 14
DRAWN BY	T. WOODY MEEGAN
DATE	1-10-61
SCALE	1" = 100'

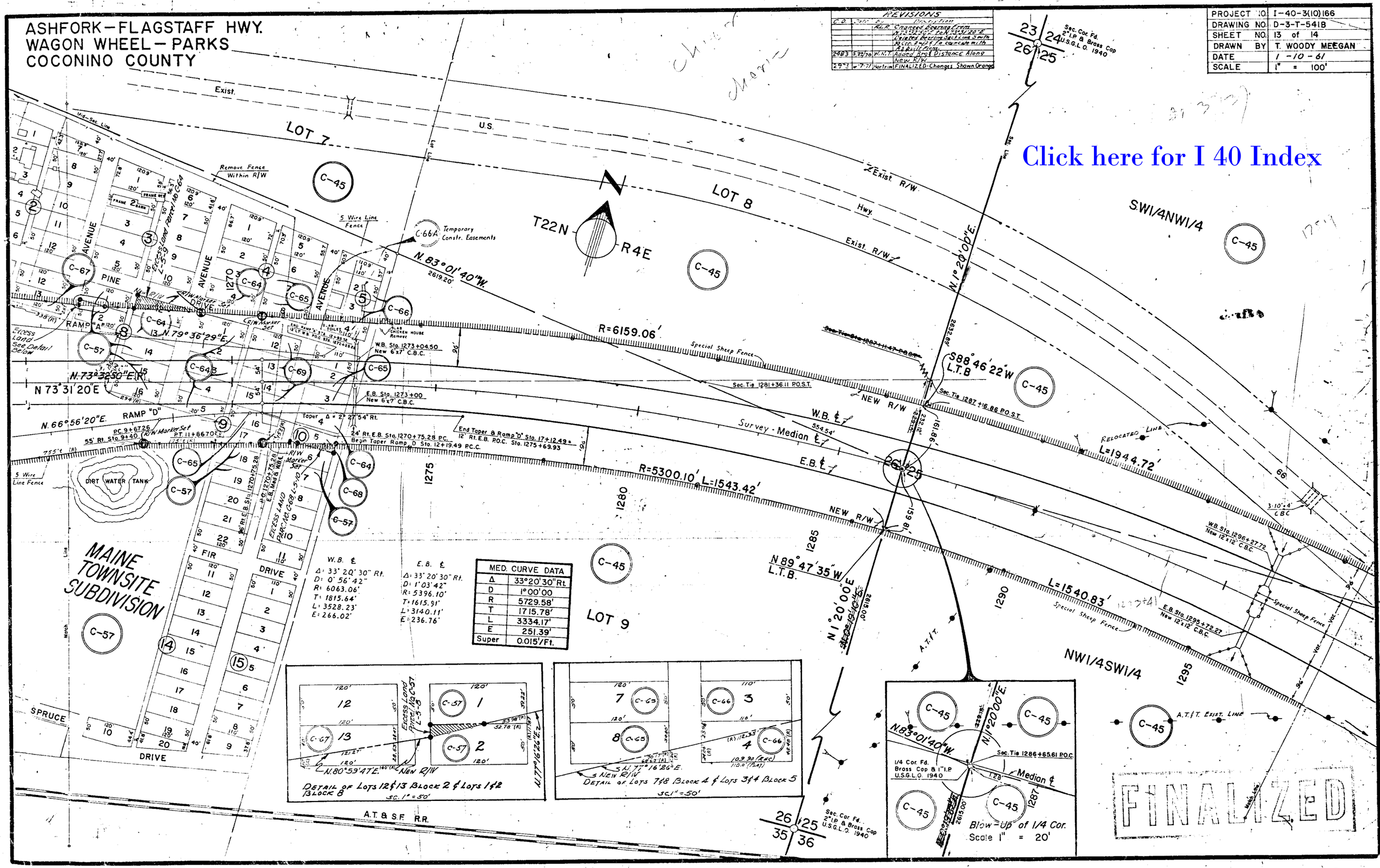

MED. CURVE DATA	
Δ	33°20'30" Rt.
D	1°00'00
R	5729.58'
T	1715.78'
L	3334.17'
E	251.39'
Super	0.015'/Ft.

ASHFORK—FLAGSTAFF HWY.
WAGON WHEEL—PARKS
COCONINO COUNTY

REVISIONS			
C.O.	DATE	BY	Description
			R.R. Added and centerline Sta. 1310+00
2483	5/22/70	W.H.T.	Added L=1944.72' R=6159.06' L=1540.83' R=5300.10'
2973	6-7-71	Harlan	FINALIZED-Changes Shown Orange

PROJECT NO.	I-40-3(10)166
DRAWING NO.	D-3-T-541B
SHEET NO.	14 of 15
DRAWN BY	T. WOODY MEEGAN
DATE	1-10-61
SCALE	1" = 100'

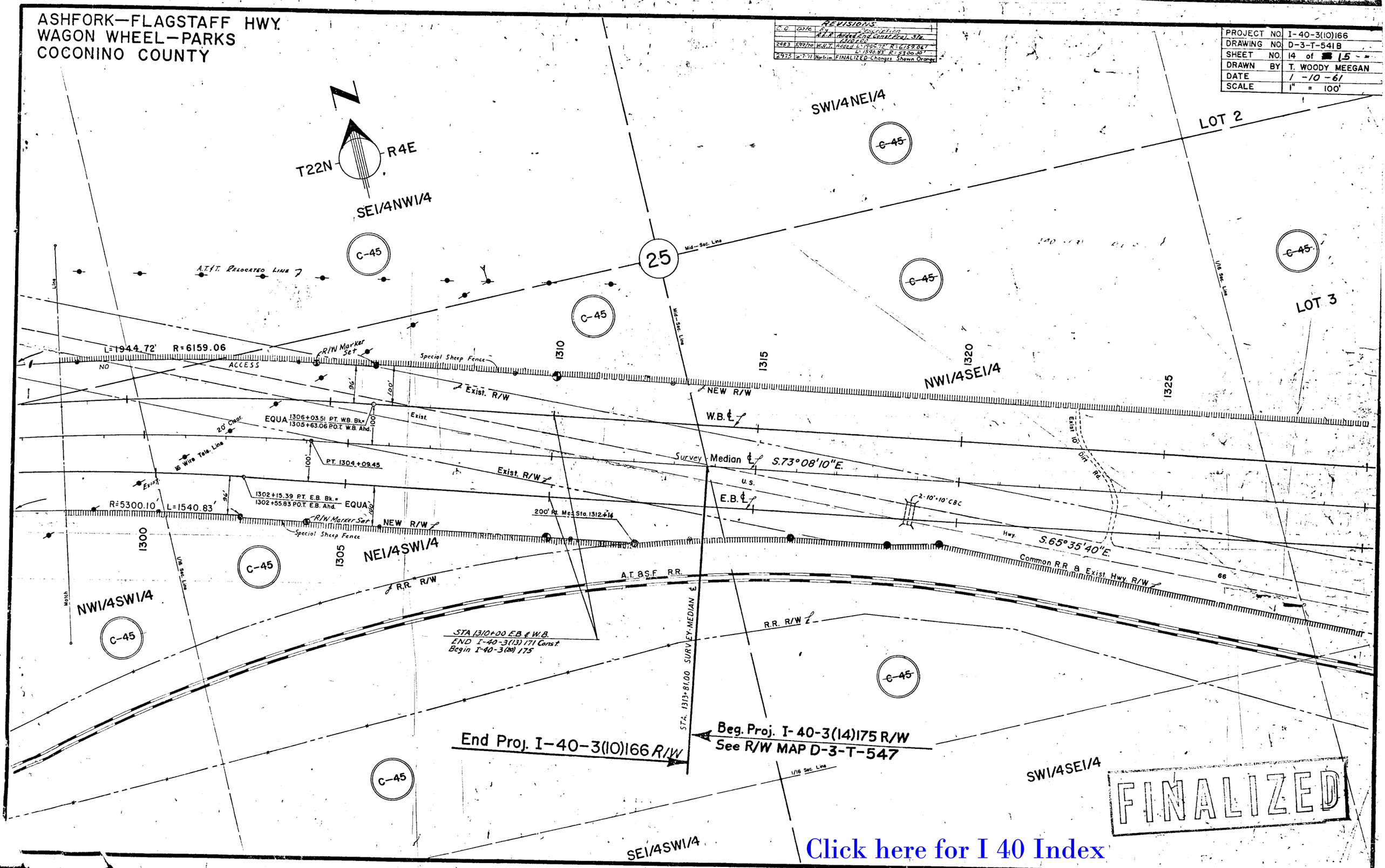

Click here for I 40 Index