STATE OF ARIZONA
STATE HIGHWAY DEPARTMENT

FINALIZED

RAILROAD DIV. NO.	STATE	PROJECT NO.	SHEET NO.	TOTAL SHEETS
7	ARIZ.	I-40-2(58)102	1	17

RIGHT OF WAY MAP NO. D-13-T-376

ALIGNMENT, RIGHT OF WAY, AND CONTROL OF ACCESS APPROVED IN ACCORDANCE WITH HIGHWAY PLANS.
SHEET 1 THRU 14
DATE 6 Feb 1968 — ASSISTANT STATE ENGINEER

APPROVED IN ACCORDANCE WITH RESOLUTION DATED: 14 Oct. 1966, MINUTES OF THE ARIZONA HIGHWAY COMMISSION RES. NO.: 66-82

A.F.E. NO. 40A28

4925	7-27-77	R.M.M.	Finalized

RIGHT OF WAY PLAN OF THE

KINGMAN - ASH FORK
STATE HIGHWAY

PROJECT NO. I-40-2(58)102

YAVAPAI
COUNTY

Click here for I 40 Index

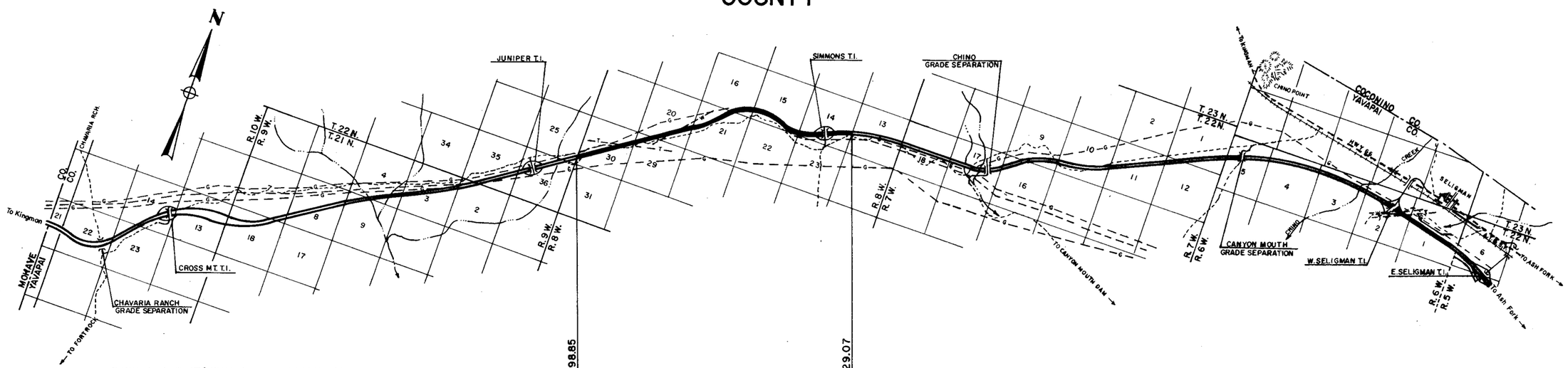

CONVENTIONAL SIGNS

HIGHWAY CENTER LINE (New) (Existing)
HIGHWAY R/W LINE (New) (Existing)
CONTROLLED ACCESS (Denied) (open) (Existing)
R.R. R/W COMMON to HIGHWAY R/W (Existing)
R.R. R/W LINE
TOWNSHIP and RANGE LINE
SECTION LINE
1/4 LINE or MID. SEC. LINE
1/16 LINE
PROPERTY LINE (not part of a Subdivision)
SUBDIVISION or LOT LINE
ORIGINAL LOT LINE
STATE and NATIONAL BOUNDARIES
COUNTY LINE
CITY LIMITS
LAND GRANTS BOUNDARIES
FOREST, NATIONAL MONUMENTS, MILITARY BASES and INDIAN RESERVATION
SURVEY MEANDER LINE
NEW R/W CONTROL POINT
EXISTING R/W CONTROL POINTS
EXISTING R/W MARKER
PARCEL NUMBER 7-001

RAILROAD TRACK
POWER LINE
POWER TRANSMISSION LINE
TELEPHONE LINE
COMBINATION TELEPHONE & POWER LINE
UNDERGROUND TELEPHONE CABLE
WATER LINE
GAS LINE
SEWER LINE
STORM DRAIN
(Show size of line in diameter opposite)
CHAIN LINK FENCE
BARBED WIRE FENCE (call out type)
STREET LIGHT
WATER METER
WATER VALVE
FIRE HYDRANT
GAS METER
GAS VALVE
DOWN GUY
MANHOLE (existing)
ROAD (existing)
PROPERTY ANCHOR BARS
PROPERTY LIMITS ARROWS
TRAFFIC FLOW ARROWS
CANAL, CHANNEL or DITCH
BRIDGE
BOX CULVERTS
CATTLE GUARD
RIVER

REDUCED SIZE
DO NOT SCALE

ARIZONA HIGHWAY COMMISSION
APPROVED FOR RIGHT-OF-WAY ACQUISITION
STATE HIGHWAY ENGINEER
DEPUTY STATE ENGINEER — 10-4-66 DATE

DEPARTMENT OF COMMERCE
BUREAU OF PUBLIC ROADS
APPROVED:
DIVISION ENGINEER — DATE

Click here for I 40 Index

KINGMAN-ASHFORK HWY.
JUNIPER MTN.-CHINO
YAVAPAI COUNTY

FINALIZED

REVISIONS			
C.O. No.	DATE	BY	DESCRIPTION
3668	8-28-73	O.G.M.	Added Parcels 13-042-C, 13-042-C-L1 and 13-042-C-L2
4925	7-27-77	R.M.M.	Finalized

REVISIONS			
C.O.	DATE	BY	DESCRIPTION
2383	8-21-69	E.J.T.	Added Parcel 13-042-J & 13-042-L1-A & Par 13-043-A.
2418	9-19-69	E.J.T.	Added Par 13-042-L2
2751	10-5-70	E.M.H.	Added Par No 13-042-B & 13-042-L1-B Revised Area of Par No 13-043-A, 13-043-1, 13-042-1, 13-042-L1-1.
	"	"	

PROJECT NO.	I-40-2(58)102
DRAWING NO.	D-13-T-376
SHEET NO.	2 of 17
DRAWN BY	J.KNOX
DATE COMP.	9-29-66
SCALE	

CONSULTANT – RADER & ASSOCIATES

OWNERSHIP RECORD / ACQUISITION RECORD

PARCEL NUMBER	OWNER	DESCRIPTION	TOTAL AREA	AREA REQUIRED: GROSS INCLUDING EXISTING R/W	AREA REQUIRED: NET EXCLUDING EXISTING R/W	EASEMENT AREA	REMAINDER: LEFT	REMAINDER: RIGHT	SHEET NUMBER	COMMISSION APPROVAL	TYPE & DATE OF INSTRUMENT	RECORDED: DATE	RECORDED: BOOK	RECORDED: PAGE
13-042	STATE OF ARIZONA	NE 1/4 & S 1/2 SEC. 30 T22N R8W	635.8 Ac.		57.7 Ac	0.9 Ac	329.6 Ac	247.6 Ac	4,5,6	10-23-70	F.O.C. 2-18-71	3-2-71	645	382-426
		S 1/2 SEC. 20 T22N R8W	640.0 Ac.		37.6 Ac		531.9 Ac	70.5 Ac	6,7,8					
		SE 1/4 SEC. 16 T22N R8W	640.0 Ac.		19.9 Ac		611.1 Ac	9.0 Ac	9,10,11					
		S 1/2 SEC. 14 T22N R8W	640.0 Ac.		72.0 Ac		437.3 Ac	130.7 Ac	12,13,14					
13-042 L1	JOE MENDIBURU, ET. AL. Grazing Lease G-541-A	NE 1/4 & S 1/2 SEC. 30 T22N R8W	635.8 Ac.						4,5,6					
		S 1/2 SEC. 20 T22N R8W	640.0 Ac.						7,8					
		SE 1/4 SEC. 16 T22N R8W	640.0 Ac.						9,10,11					
		S 1/2 SEC. 14 T22N R8W	640.0 Ac.						12,13,14					
13-043	JOE MENDIBURU, ET. AL.	NW 1/4 SEC. 29 T22N R8W	640.0 Ac		20.5 Ac		17.1 Ac	602.4 Ac	6,7,	10-23-70	F.O.C. 2-18-71	3-2-71	645	382-426
		NE 1/4 & W 1/2 SEC. 21 T22N R8W	640.0 Ac.		40.4 Ac		109.3 Ac	490.3 Ac	8,9,10					
		S 1/2 SEC. 15 T22N R8W	640.0 Ac.		48.0 Ac		508.4 Ac	83.6 Ac	11,12					
13-042-A	STATE OF ARIZONA	Part of SE 1/4 Sec. 16 T. 22 N. R. 8 W.	616.1 Ac.		2.8 Ac.		608.3 Ac.	5.0 Ac.	10-11		Same as 13-042			
13-042-L1-A	Joe Mendiburu, Et. Al. Grazing Lease G-541-A	Part of SE 1/4 Sec. 16 T. 22 N. R. 8 W.	616.1 Ac.						10-11					
13-043-A	Joe Mendiburu, Et. Al.	Part of S 1/2 Sec. 15 T. 22 N. R. 8 W.	585.2 Ac.		6.2 Ac.		502.2 Ac.	77.8 Ac.	11-12		Same as 13-043			
13-042-L2	CLIVE W. STEPHENS Mineral Lease M-1051-S	E 1/2 SW 1/4 SE 1/4 Sec. 16 T. 22 N. R. 8 W.	20.0 Ac						10		Same as 13-042			
13-042-C	STATE OF ARIZONA	Part of S 1/2 Sec 14, T 22 N., R. 8 W.	564.3 Ac.		ACCESS CONTROL ONLY				14	4-21-75	R/W Grant 5-9-75	Not Recorded		
L1	Joe Mendiburu Grazing Lease No. 541-A	Part of S 1/2 Sec. 14, T. 22 N., R 8 W.	564.3 Ac.		ACCESS CONTROL ONLY				14					
L2	Samuel Grimes Grazing Lease No. 24383-A	Part of S 1/2 Sec. 14, T. 22 N., R 8 W	564.3 Ac.		ACCESS CONTROL ONLY				14					
	THE FOLLOWING AREAS TO BE ACQUIRED FOR GRADED ROAD R/W													
13-042-1	STATE OF ARIZONA	NE 1/4 & S 1/2 SEC. 30 T22N R8W	578.1 Ac		13.1 Ac		329.6 Ac	235.4 Ac	4,5,6		Same as 13-042			
		SE 1/4 SEC. 16 T22N R8W	620.1 Ac		4.0 Ac		611.1 Ac	5.0 Ac	9,10,11					
		S 1/2 SEC. 14 T22N R8W	568.0 Ac		3.7 Ac		437.3 Ac	127.0 Ac	12,13,14					
13-042 L1-1	JOE MENDIBURU ET. AL. Grazing Lease G-541-A	NE 1/4 & S 1/2 SEC. 30 T22N R8W	578.1 Ac						4,5,6					
		SE 1/4 SEC. 16 T22N R8W	620.1 Ac						9,10,11					
		S 1/2 SEC. 14 T22N R8W	568.0 Ac						12,13,14					
13-043-1	JOE MENDIBURU ET. AL.	NW 1/4 SEC. 29 T22N R8W	619.5 Ac		2.3 Ac		17.1 Ac	600.1 Ac	6,7		Same as 13-043			
		NE 1/4 & W 1/2 SEC. 21 T22N R8W	599.6 Ac		5.2 Ac		109.3 Ac	485.1 Ac	8,9,10					
		S 1/2 SEC. 15 T22N R8W	592.0 Ac		6.8 Ac		508.4 Ac	76.8 Ac	11,12					
13-042-B	STATE OF ARIZONA	SE 1/4 SEC. 16 T22N R8W	613.3 Ac		0.5 Ac		608.3 Ac	4.6 Ac	10,11		Same as 13-042			
13-042 L1-B	JOE MENDIBURU, Et. Al. Grazing Lease G-541-A	SE 1/4 SEC. 16 T22N R8W	613.3 Ac						10,11					

REDUCED SIZE DO NOT SCALE

CHECKED BY, John B. Rangeres

HARD COPY 6386 M11

DIETZGEN 135 IMPERIAL 100 T-63

KINGMAN-ASHFORK HWY.
JUNIPER MTN.-CHINO SEC.
YAVAPAI COUNTY

FINALIZED

REVISIONS			
C.O. No.	DATE	BY	DESCRIPTION
2383	8-26-69	Toscano	Added New R/W (1969) Lt. sta. 5603 to 5640.
2751	6-29-70	E.M.H.	Rev. E.B. & W.B. & Med. & R/W Rt. Sta. 5579 to 5643
4925	7-27-77	R.M.M.	Finalized

PROJECT NO.	I-40-2(58)102
DRAWING NO.	D-13-T-376
SHEET NO.	3 of 17
DRAWN BY	J. KNOX
DATE COMP.	4-9-65
SCALE	See Below
CONSULTANT	RADER & ASSOCIATES

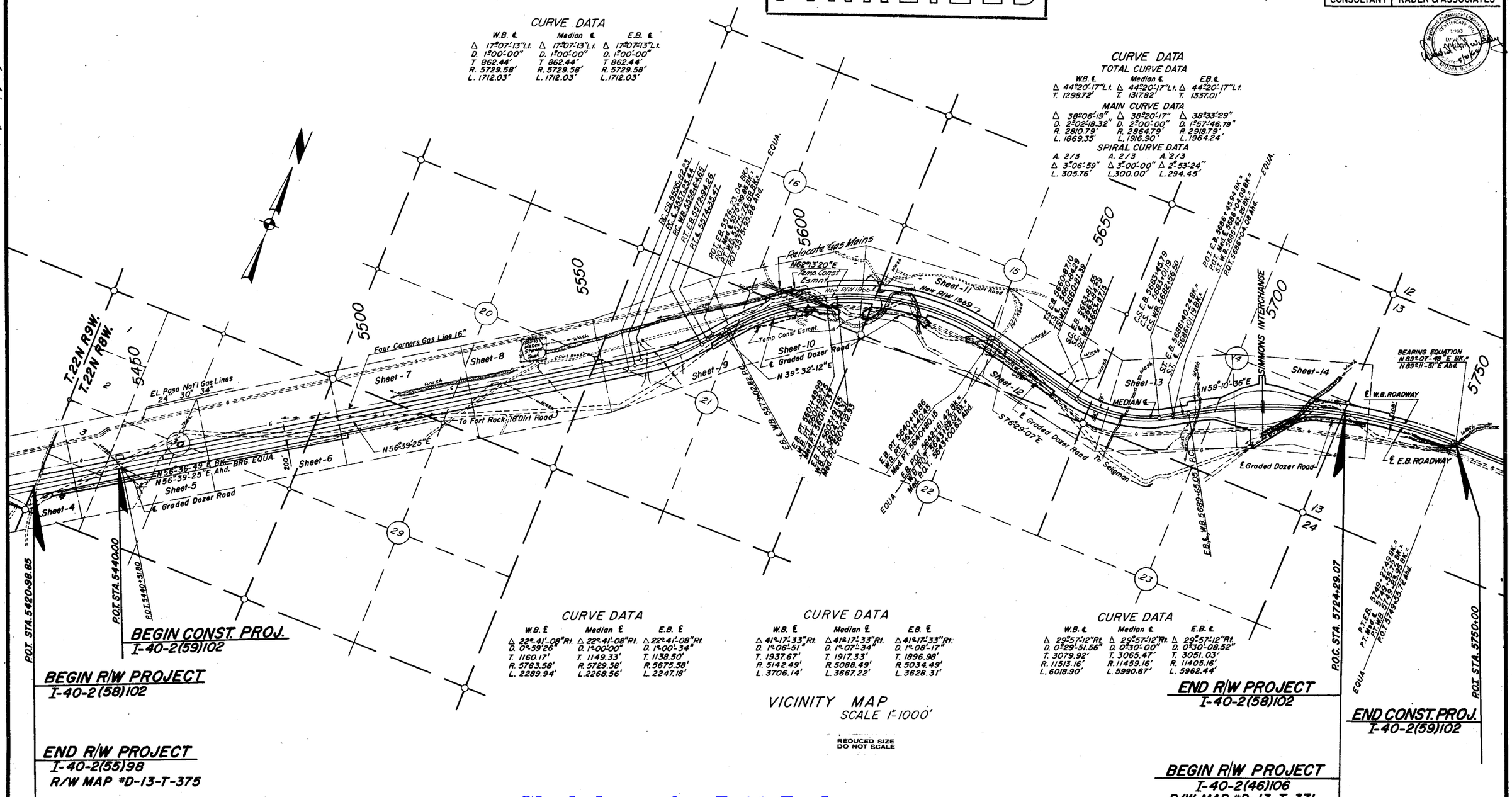

Click here for I 40 Index

CHECKED BY John Gregory

HARD COPY 6386 M7

KINGMAN-ASHFORK HWY.
JUNIPER MTN.-CHINO
YAVAPAI COUNTY

FINALIZED

REVISIONS			
C.O. No.	DATE	BY	DESCRIPTION
2298	4-21-69	W.E.C.	Revised Slope Limits
2751	10-5-70	L.M.H.	Added Parcel 13-042-L
3508	2-21-73	B.J.N.	C.O. 5: Rev. Box Culverts to Pipe Culverts.
4925	7-21-77	R.M.M.	Finalized

PROJECT NO.	I-40-2(58)102
DRAWING NO.	D-13-T-376
SHEET NO.	4 of 17
DRAWN BY	J.KNOX
DATE COMP.	9-29-66
SCALE	1" = 100'
CONSULTANT	RADER & ASSOCIATES

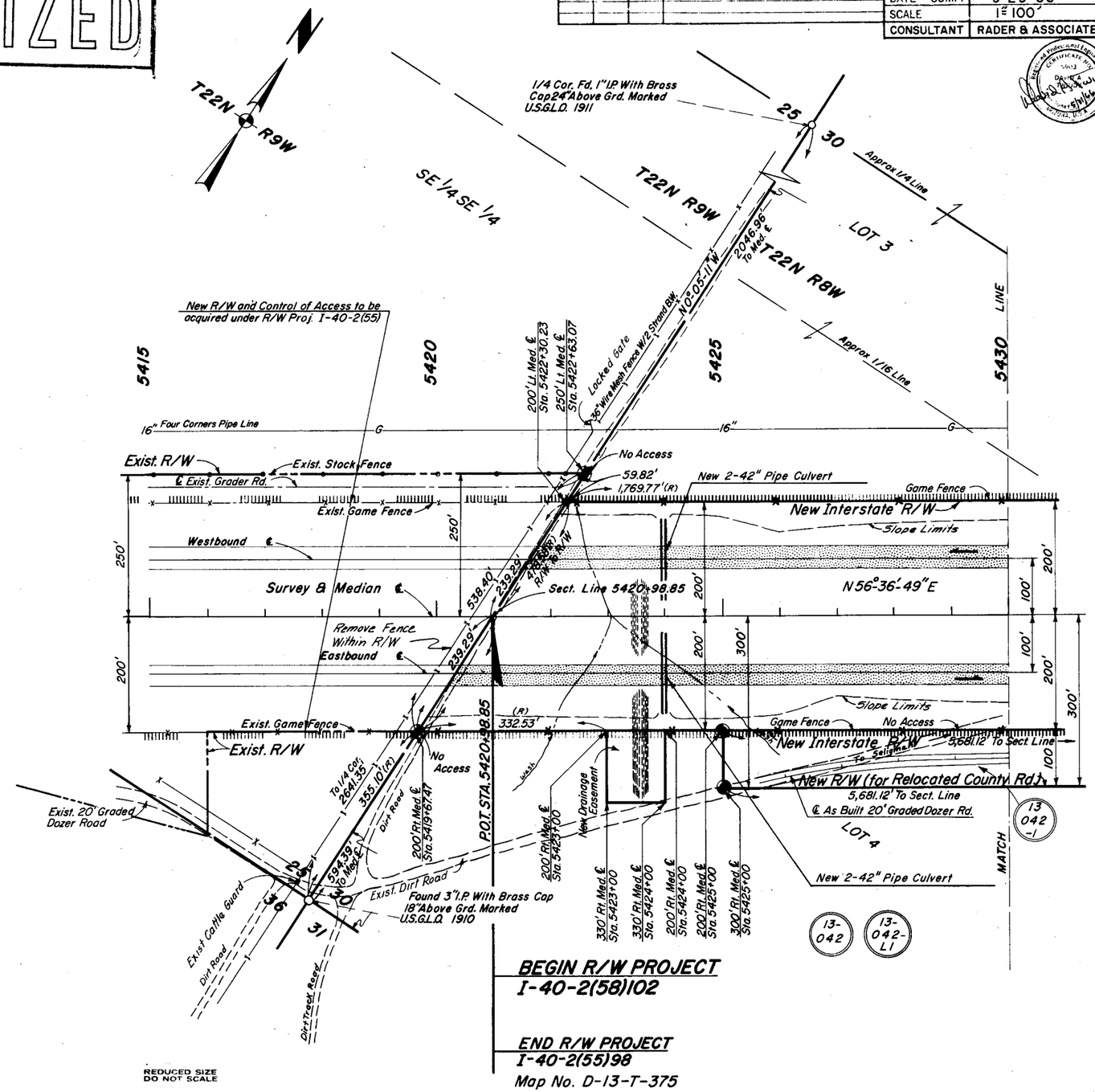

REDUCED SIZE DO NOT SCALE

HARD COPY 6386 M11

CHECKED BY

Click here for I 40 Index

KINGMAN-ASHFORK HWY.
JUNIPER MTN.-CHINO
YAVAPAI COUNTY

REVISIONS			
C.O. NO.	DATE	BY	DESCRIPTION
2258	4-21-69	N.A.E.	Revised Slope Limits
2751	10-5-70	E.M.H.	Added Parcel 13-042-1.
2917	5-10-71	L.C.K.	Added Dyke - med. sta. 5442+60.
4925	7-27-77	R.M.M.	Finalized

PROJECT NO.	I-40-2(58)102
DRAWING NO.	D-13-T-376
SHEET NO.	5 of 17
DRAWN BY	J.KNOX
DATE COMP.	9-29-66
SCALE	1"=100'
CONSULTANT	RADER & ASSOCIATES

FINALIZED

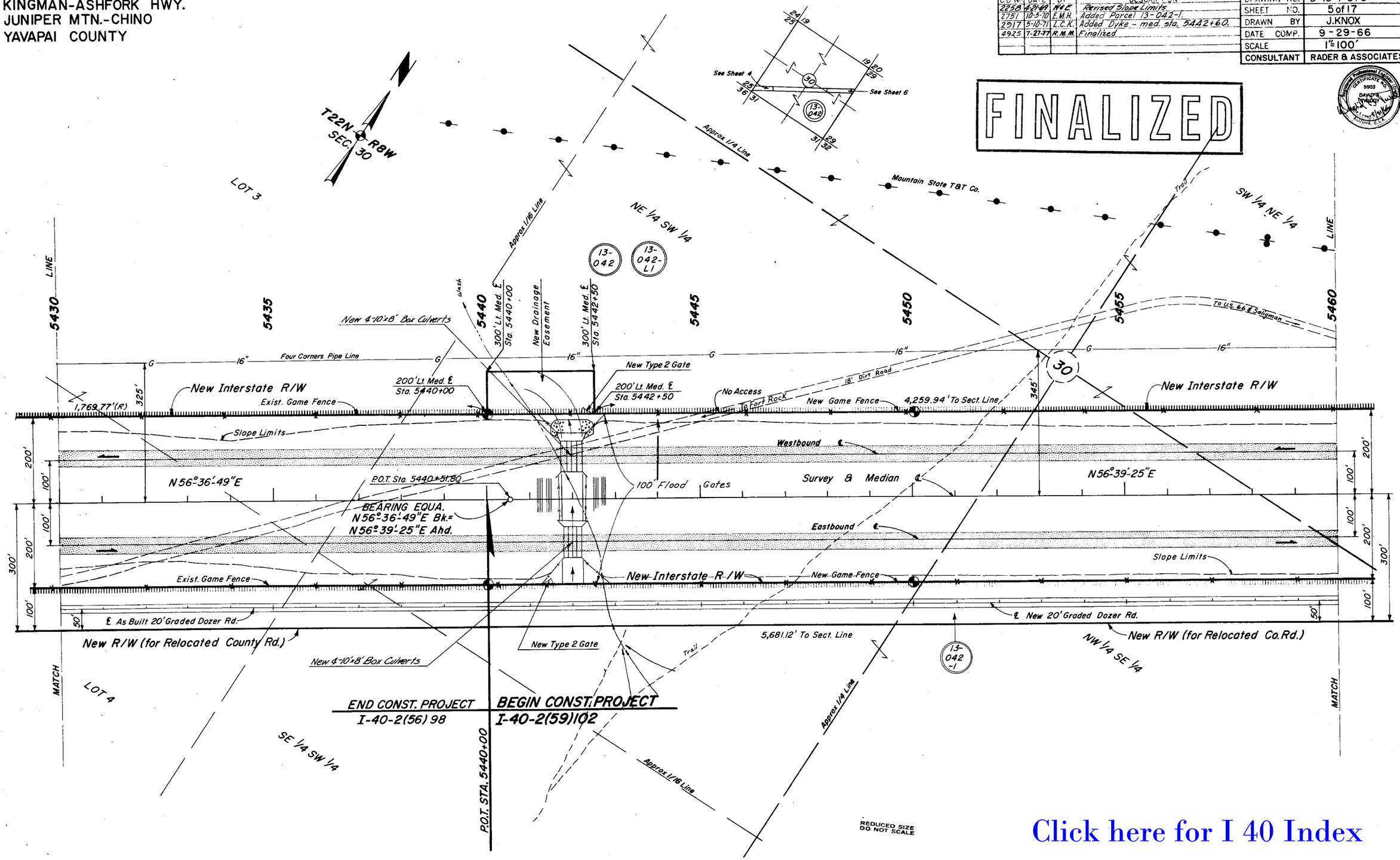

Click here for I 40 Index

CHECKED BY

HARD COPY 6386 MII

KINGMAN-ASHFORK HWY.
JUNIPER MTN.-CHINO
YAVAPAI COUNTY

FINALIZED

REVISIONS			
C.O. NO.	DATE	BY	DESCRIPTION
1316	10-18-66	Ford	Added Sta. 8 Dist. at 200' Rt. 5482+46.88
2259	4-2-69	W.L.E.	Revised Slope Limits & moved pipe to Sta. 5490+00
2917	5-10-71	LCK	Added pipe arch - Sta. 5490
4925	7-27-77	R.M.M.	Finalized

PROJECT NO.	I-40-2(58)102
DRAWING NO.	D-13-T-376
SHEET NO.	6 of 17
DRAWN BY	J.KNOX
DATE COMP.	9-29-66
SCALE	1"=100'
CONSULTANT	RADER & ASSOCIATES

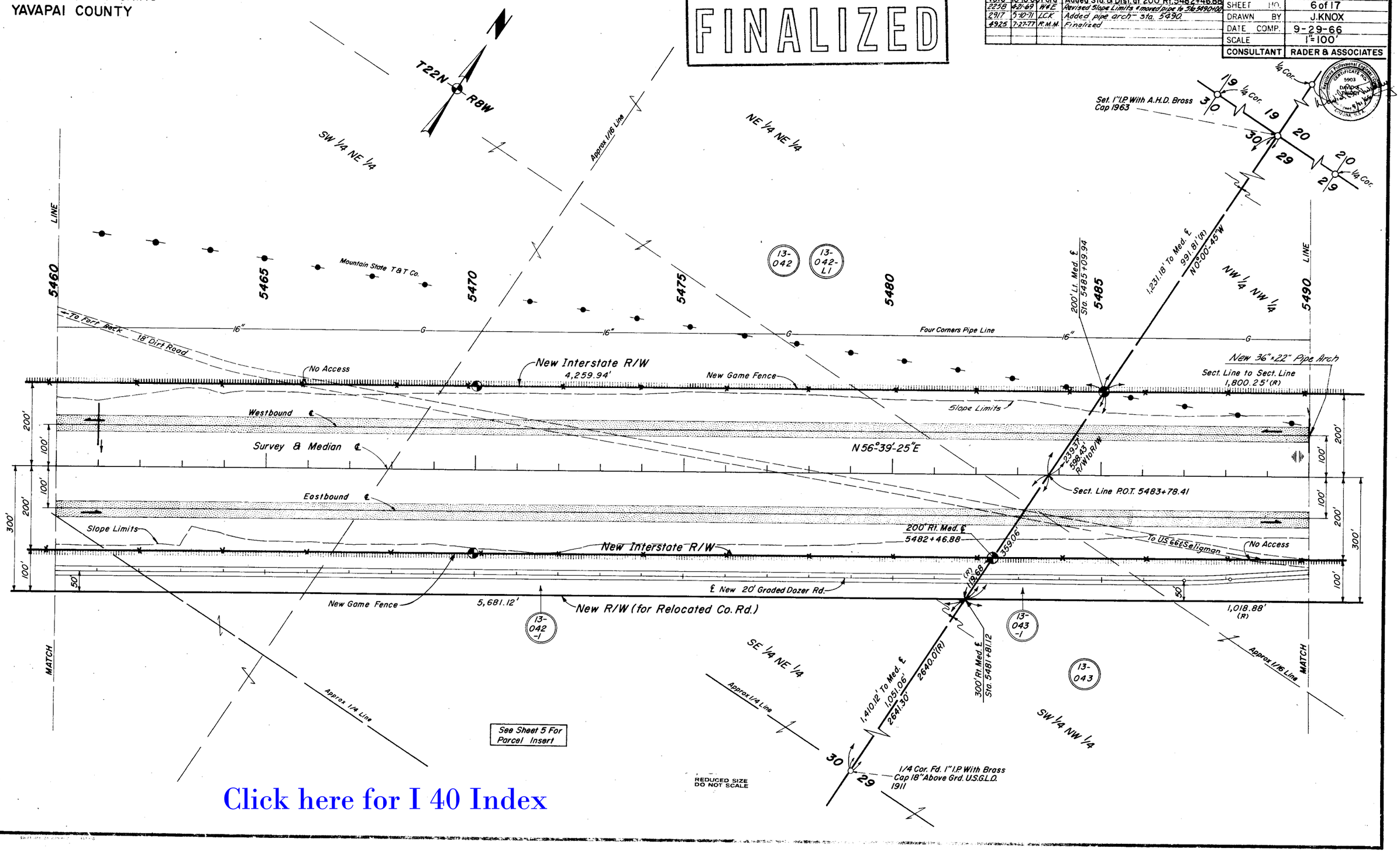

CHECKED BY

HARD COPY 6386 M.11

KINGMAN-ASHFORK HWY.
JUNIPER MTN.-CHINO
YAVAPAI COUNTY

FINALIZED

REVISIONS			
CC No	DATE	BY	DESCRIPTION
2258	4-21-69	W4E	Revised Slope Limits
2917	5-10-71	LCK	Rev pipes at stas 5497 & 5513
4925	7-27-77	R.M.M.	Finalized

PROJECT NO.	I-40-2(58)102
DRAWING NO.	D-13-T-376
SHEET NO.	7 of 17
DRAWN BY	J. KNOX
DATE COMP.	9-29-66
SCALE	1" = 100'
CONSULTANT	RADER & ASSOCIATES

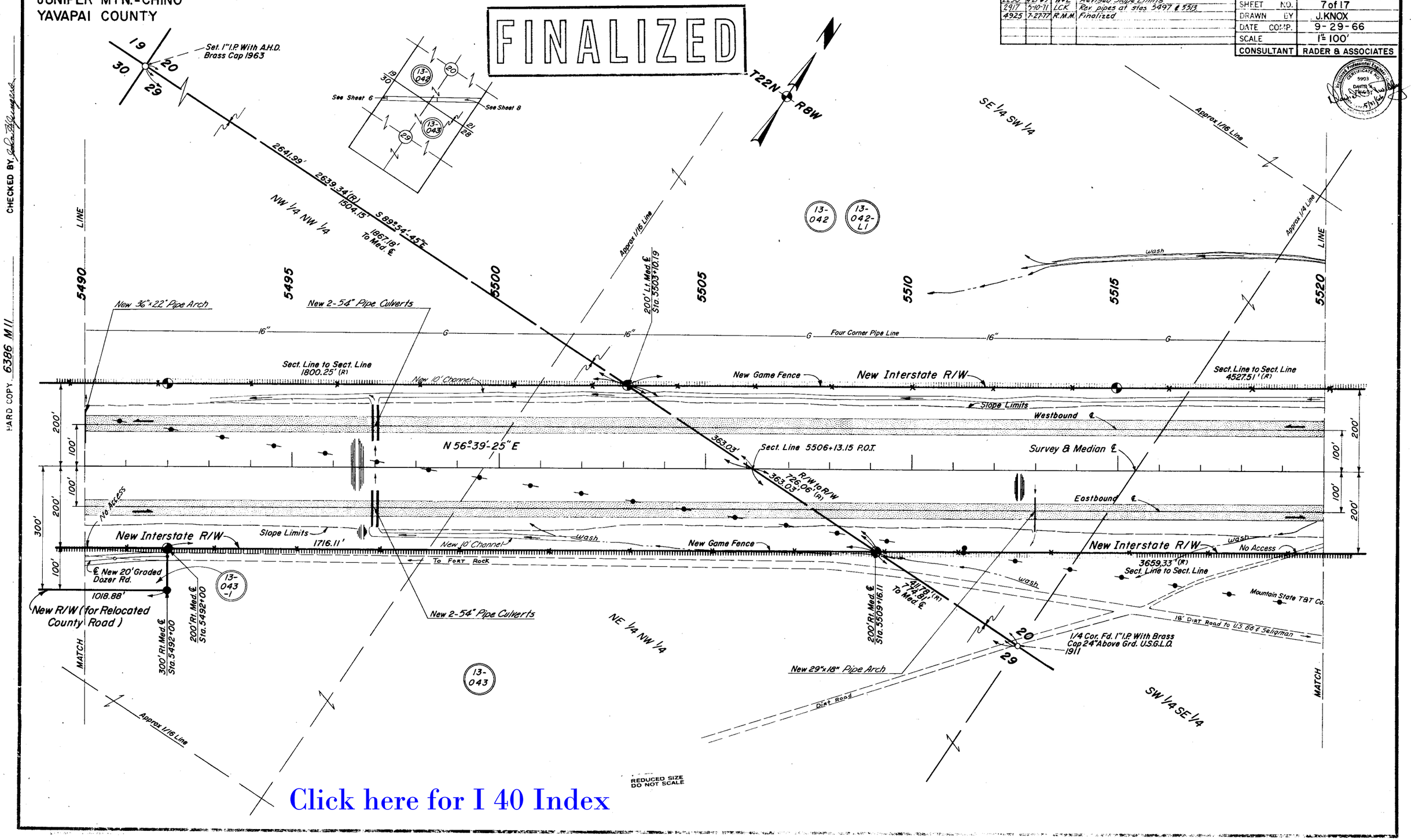

Click here for I 40 Index

CHECKED BY

HARD COPY 6386 M11

KINGMAN-ASHFORK HWY.
JUNIPER MTN.-CHINO
YAVAPAI COUNTY

Click here for I 40 Index

FINALIZED

REVISIONS			
C.O. No.	DATE	BY	DESCRIPTION
2258	6-21-69	W.K.E.	Revised Slope Limits & Pipe Structures
2917	5-10-71	L.C.K.	Rev. pipes at stas. 5531, 5539 & 5540.
4925	7-27-77	R.M.M.	Finalized

PROJECT NO.	I-40-2(58)102
DRAWING NO.	D-13-T-376
SHEET NO.	8 of 17
DRAWN BY	J.KNOX
DATE COMP.	9-29-66
SCALE	1" = 100'
CONSULTANT	RADER & ASSOCIATES

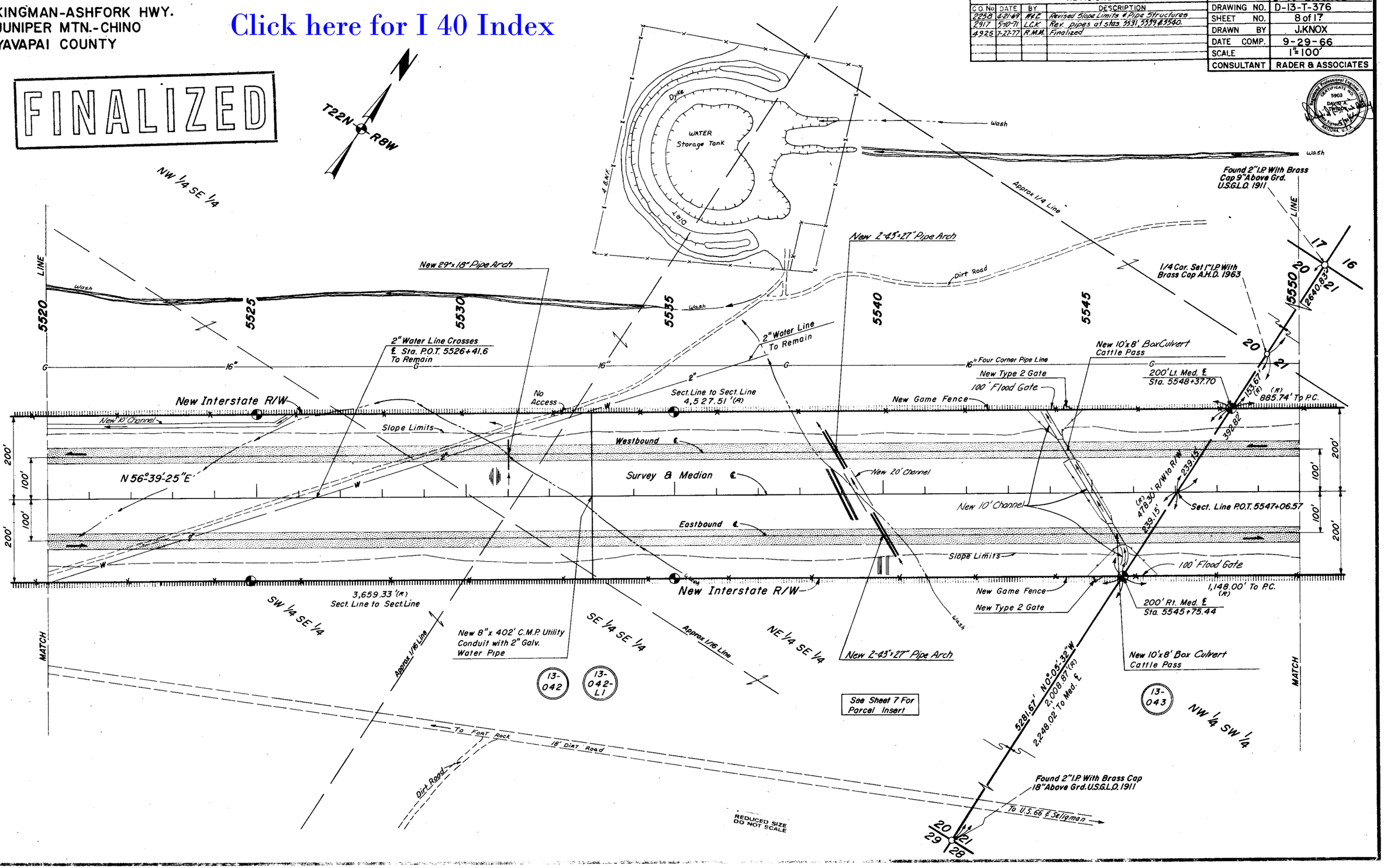

CHECKED BY

HARD COPY 6386 M11

KINGMAN-ASHFORK HWY.
JUNIPER MTN.-CHINO
YAVAPAI COUNTY

REVISIONS			
DWG. No.	DATE	BY	DESCRIPTION
2258	4-21-69	W&E	Revised Slope Limits & Pipe Structures
2917	5-10-71	L.G.K.	Rev. pipe at sta. 5553+50 (E.B. & W.B.)
4925	7-27-77	R.M.M.	Finalized

PROJECT NO.	I-40-2(58)102
DRAWING NO.	D-13-T-376
SHEET NO.	9 of 17
DRAWN BY	J.KNOX
DATE COMP.	9-29-66
SCALE	1" = 100'
CONSULTANT	RADER & ASSOCIATES

CHECKED BY

HARD COPY 6386 MII

FINALIZED

CURVE DATA

W.B. ℄	Median ℄	E.B. ℄
Δ 17°07'-13" Lt.	Δ 17°07'-13" Lt.	Δ 17°07'-13" Lt.
D. 1°00'-00"	D. 1°00'-00"	D. 1°00'-00"
T. 862.44'	T. 862.44'	T. 862.44'
R. 5729.58'	R. 5729.58'	R. 5729.58'
L. 1712.03'	L. 1712.03'	L. 1712.03'

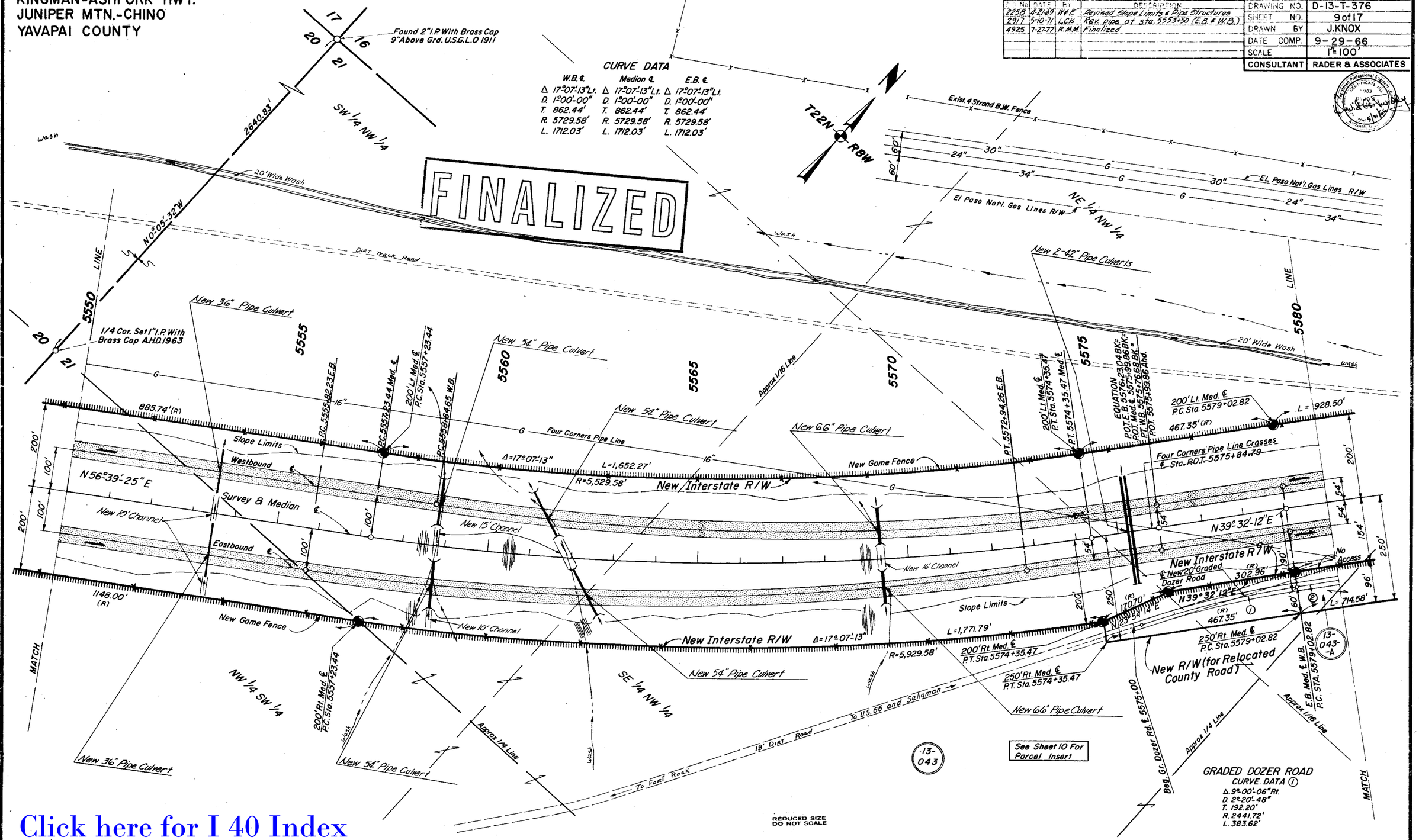

REDUCED SIZE DO NOT SCALE

Click here for I 40 Index

KINGMAN-ASHFORK HWY.
JUNIPER MTN.-CHINO
YAVAPAI COUNTY

FINALIZED

REVISIONS			
J.O. No.	DATE	BY	DESCRIPTION
1316	10-19-66	Ford	Added L.T.B at 250' Lt. 5588+00
2258	8-27-69	N.V.E.	Rev. Slope Limits, pipe str. & channel; added Crossroad & Bridge str.
2383	8-27-69	E.J.T.	Added New R/W (1969) Lt. sta. 5603+00.
2418	9-19-69	E.J.T.	Added Det. 13-042-L2
2751	6-29-70	C.M.H.	Rev. L.C.B.E., W.B.E., Med. & E.C.B. Bridge Sta. 5601 to 5610 & Slope Limits
"	"	"	
2917	5-10-71	L.G.B.	Rev. P.C. at Med. sta. 5583+50.
4925	7-27-77	R.M.M.	Finalized

PROJECT NO.	I-40-2(58)102
DRAWING NO.	D-13-T-376
SHEET NO.	10 of 17
DRAWN BY	J.KNOX
DATE COMP.	9-29-66
SCALE	1" = 100'
CONSULTANT	RADER & ASSOCIATES

CHECKED BY

HARD COPY 6396 MII

Found 2" I.P. With Brass Cap 9" Above Grd. U.S.G.L.O. 1911

T22N R8W

Gate

S 89°57'48" E 2641.25'

Exist. 4 Strand B.W. Fence

1/4 Cor. Not In Set 1" I.P. With Brass Cap A.H.D. 1963

El Paso Nat'l Gas Lines R/W

NE 1/4 NW 1/4

L.T.B. S 48°30'30" W

L.T.B. = N 50°35'-38" E

250' Lt. Med. ℄ Sta. 5588+00

200' Lt. Med. ℄ Sta. 5588+00

404.45' (R) 811.55' To Med. ℄

250' Lt. Med. ℄ Sta. 5590+08.56

Approx 1/4 Line

New 42" Pipe Culvert

20' Wide Wash

Δ = 2°-05'-08"
R = 5,979.58'
L = 217.66'

2" Water Line

Dirt Road

Dirt Road Δ = 8°-58'-18" R = 5,929.58' L = 928.50'

No Access

Slope Limits

Remove within R/W

Temp. Construction Easement

No Access

Δ = 24°-18'-14" L = 2,536.44' Sect. Line-to-Sect. Line

R = 5,979.58'

New Bank Protection

New Channel

929.15' R/W To R/W

402.10'

Sect. Line P.O.C. 5593+23.10

Survey & Median ℄

New Interstate R/W

New Game Fence

℄ New 20' Graded Dozer Rd.

154' Rt. Med. ℄ Sta. 5595+44.43

Δ = 16°-24'-58"

R = 5,575.58'

L = 1,597.49'

No Access To Fort Rock

Relocated County Rd. Δ 15°-18'-31" L = 858.75' R = 3,214.05'

New R/W (for Relocated Co. Rd.)

L = 714.58'

Δ = 7°-28'-18"

R = 5,479.58'

Temp. Constr. Ease. L.T.B. = N 47°00'-30" E

New 4 Strand B.W. Fence

New Type 1 Gate

2" Water Line Crosses ℄ Sta. 5593+10.5

L = 205.85'

R = 3,244.05'

Δ = 9°39'-46" L = 318.65' R = 3,224.05'

Δ = 8°03'-20" L = 783.

Slope Limits

Conc. Feed Box

Four Corners Pipe Line

New 2" x 1080' Galv. Water Pipe Connect as Directed By Engr.

New 24" Pipe Culvert

Median ℄
Δ 22°-41'-08" Rt.
D. 1°00'00"
T. 1149.33'
R. 5729.58'
L. 2268.56'

New 8" x 452' C.M.P. Utility Conduit with 2" x 452' Galv. Water Pipe. Connect to Exist. Water Line

CURVE DATA

W.B. ℄	Survey ℄	E.B. ℄
Δ 22°-41'-08" Rt.	Δ 63°58'-41" Rt.	Δ 22°-41'-08" Rt.
D. 0°59'-26"	D. 1°00'-00"	D. 1°00'-34"
T. 1160.17'	T. 3578.71'	T. 1138.50'
R. 5783.58'	R. 5729.58'	R. 5675.58'
L. 2289.94'	L. 6397.81'	L. 2247.18'

GRADED DOZER ROAD

CURVE DATA ②	CURVE DATA ③
Δ 7°28'-18" Rt.	Δ 29°43'-18" Rt.
D. 1°02'-03"	D. 1°45'-00"
T. 361.71'	T. 868.76'
R. 5,539.58'	R. 3,274.05'
L. 722.39'	L. 1,698.38'

60' Rt. ℄ Gr. Dozer Rd. P.C.C. Sta. 5586+25.21

250' Rt. Med. ℄ Sta. 5586+50

P.C.C. Gr. Dozer Rd. ℄ 5586+25.21

60' Rt. ℄ Gr. Dozer Rd. Sta. 5595+00

30' Rt. ℄ Gr. Dozer Rd. Sta. 5595+00

L.T.B. = N62°19'-01" E

292.73' Rt. Med. ℄ Sta. 5597+66.95

30' Rt. ℄ Gr. Dozer Rd. Sta. 5597+07.75

L.T.B. N 65°57'-16" E Gr. Dozer Rd.

30' Rt. ℄ Gr. Dozer Rd. Sta. 5600+00

50' Rt. ℄ Gr. Dozer Rd. Sta. 5600+00

L.T.B. = N 71°-04'-02" E

Approx 1/16 Line

Approx 1/16 Line N 26°29'30" W 330' Lt. Survey ℄ 5603+00

SE 1/4 SE 1/4

Mountain State T&T Co.

New 4-Span Cont. S.S. Girder Bridges

6' Wide Wash

New 24" C.M.P. Downdrain

New R/W (1969)

New Game Fence

R = 6079.58' L = 1235.52'

R = 5979.58 L = 1188.64'

P.T. W.B. ℄ 5601+92.75

P.T. Med. ℄ 5601+71.37

P.T. E.B. ℄ 5601+49.99

P.C. W.B. ℄ 5604+34.31

P.C. Med. ℄ 5604+12.93

P.C. E.B. ℄ 5603+91.55

Slope Limits

Westbound Constr. ℄

P.O.C. 5608+40.75

N 62°13'-20" E

P.O.C. Survey ℄ 5601+71.37

Survey ℄

Median ℄

Eastbound Constr. ℄

154' Rt. Survey ℄ Sta. 5603+50 R. 5,575.58'

No Access

Δ = 9°-45'-54"

R = 5,575.58'

L = 950.25' To Sect. Line

304.88' Rt. Survey ℄ Sta. 5603+30

50' Lt. ℄ Gr. Dozer Rd. P.C. Sta. 5607+27.50

N 76°43'-48" E 403.91'

475.28'

End Gr. Dozer Rd. P.C. 5607+27.50

50' Rt. ℄ Gr. Dozer Rd. P.T. Sta. 5603+23.59

4 Strand B.W. Fence

1,307.65' (R)

5282.50'

1,829.70' To Med. ℄

MARKHAM WASH

20' Wide Wash

50' Rt. ℄ Gr. Dozer Rd. P.C. Sta. 5607+27.50

To U.S. 66 & Seligman

℄ Exist. Gr. Dozer Rd.

Beg. Gr. Dozer Rd. P.C.C. 5610+08

P.T. Gr. Dozer Rd. ℄ 5603+23.59

NE 1/4 NE 1/4

MATCH

El Paso Nat'l Gas Lines R/W

Found 2" I.P. With Brass Cap 24" Above Grd. U.S.G.L.O. 1911

NOTE: Remove exist. fencing within R/W

REDUCED SIZE DO NOT SCALE

Click here for I 40 Index

KINGMAN-ASHFORK HWY.
JUNIPER MTN.-CHINO
YAVAPAI COUNTY

FINALIZED

REVISIONS			
C.O. No.	DATE	BY	DESCRIPTION
1316	10-9-66	Ford	Added L.T.B. & dist. Rt. 5634+00
2258	4-21-69	W.E.	Rev. Slope Limits & Pipe Str.; widened Chan. Rt.
2383	8-28-69	E.J.T.	Added New R/W (1969).
3751	6-29-70	E.M.H.	Rev. C.B.'s, W.B.'s, Med.'s, Dwyer Rd., Chan. Rt., R/W & Access Lines
"	10-5-70	E.M.H.	Added L.T.B. & dist. Rt. 5635+00 & Rev. Part of 13-042-B & 13-042-1-B
"	"	"	& Slope Limits Revised Par. 13-043-1
2917	5-10-71	L.C.K.	Rev. access - Rt. of Sta. 5514+
4925	7-21-77	R.M.M.	Finalized

PROJECT NO.	I-40-2(58)102
DRAWING NO.	D-13-T-376
SHEET NO.	11 of 17
DRAWN BY	J.KNOX
DATE COMP.	9 - 29 - 66
SCALE	1" = 100'
CONSULTANT	RADER & ASSOCIATES

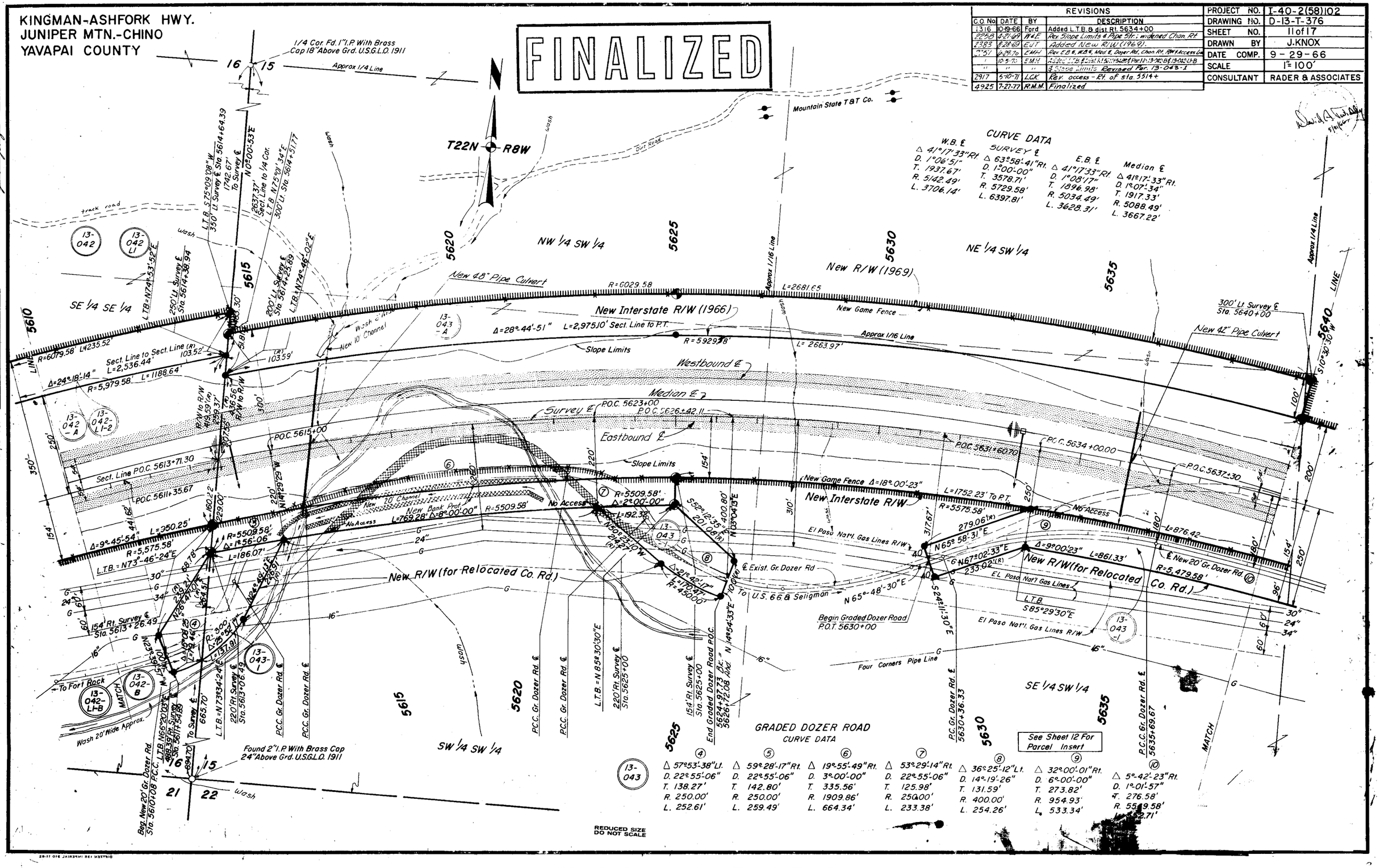

Click here for I 40 Index

KINGMAN-ASHFORK HWY.
JUNIPER MTN.-CHINO
YAVAPAI COUNTY

FINALIZED

NEW SIGNS			
NUMBER	DATE	BY	DESCRIPTION
1316	10-19-66	Ford	Added dist. Rt. 5643+00.63
2258	4-21-69	WHE	Rev. Slope Limits & Pipe Structures
2571	4-29-70	EMH	Rev. E.B.& W.B.℄ Med. & Sta. 5640 to 5643
2917	5-10-71	JCK	Rev. access-Rt. sta. 5642+40.
4925	7-27-77	R.M.M.	Finalized

PROJECT NO.	I-40-2(58)102
DRAWING NO.	D-13-T-376
SHEET NO.	12 of 17
DRAWN BY	J.KNOX
DATE COMP.	9-29-66
SCALE	1"=100'
CONSULTANT	RADER & ASSOCIATES

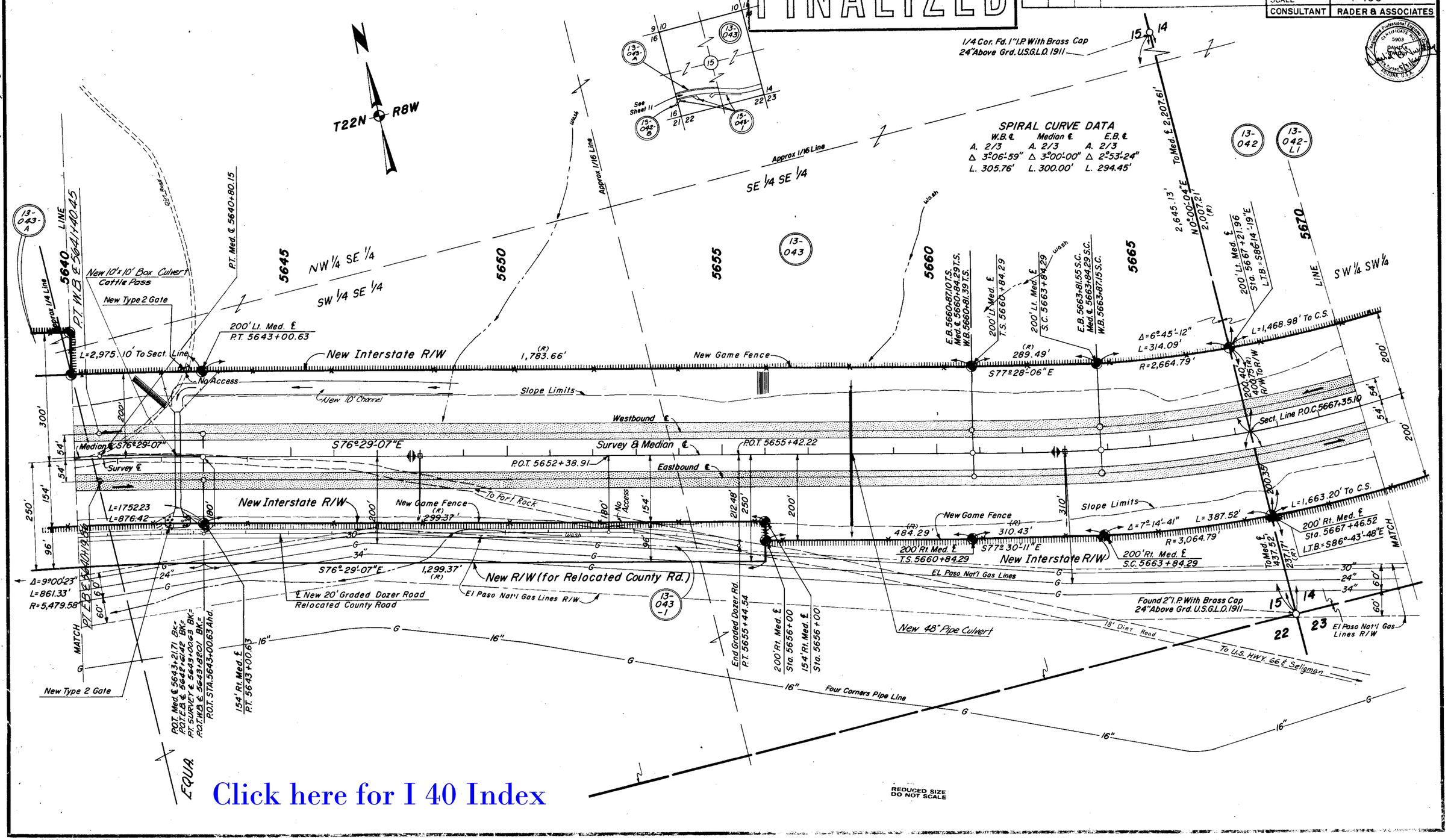

Click here for I 40 Index

HARD COPY 6386 M11

CHECKED BY: Robert Hungerford

KINGMAN-ASHFORK HWY.
JUNIPER MTN.-CHINO
YAVAPAI COUNTY

FINALIZED

REVISIONS			
NO.	DATE	BY	DESCRIPTION
2258	4-21-69	W&E	Rev. Slope Limits & Pipe Str.; Relocated Box Culv.
2917	5-10-71	L.C.K.	Rev. B.C. at Sta. 5693.
3047	8-17-71	T.E.K.	Did Bid Review - Corrected pipe callout Lt. 5675+
4925	7-27-77	R.M.M.	Finalized

PROJECT NO.	I-40-2(58)102
DRAWING NO.	D-13-T-376
SHEET NO.	13 of 17
DRAWN BY	J.KNOX
DATE COMP.	9-29-66
SCALE	1" = 100'
CONSULTANT	RADER & ASSOCIATES

Registered Professional Engineer (Civil) CERTIFICATE NO. 5903 DATE OF REGISTRATION 5-14-68 ARIZONA, U.S.A.

CHECKED BY John Zimmerman

HARD COPY 6386 MII

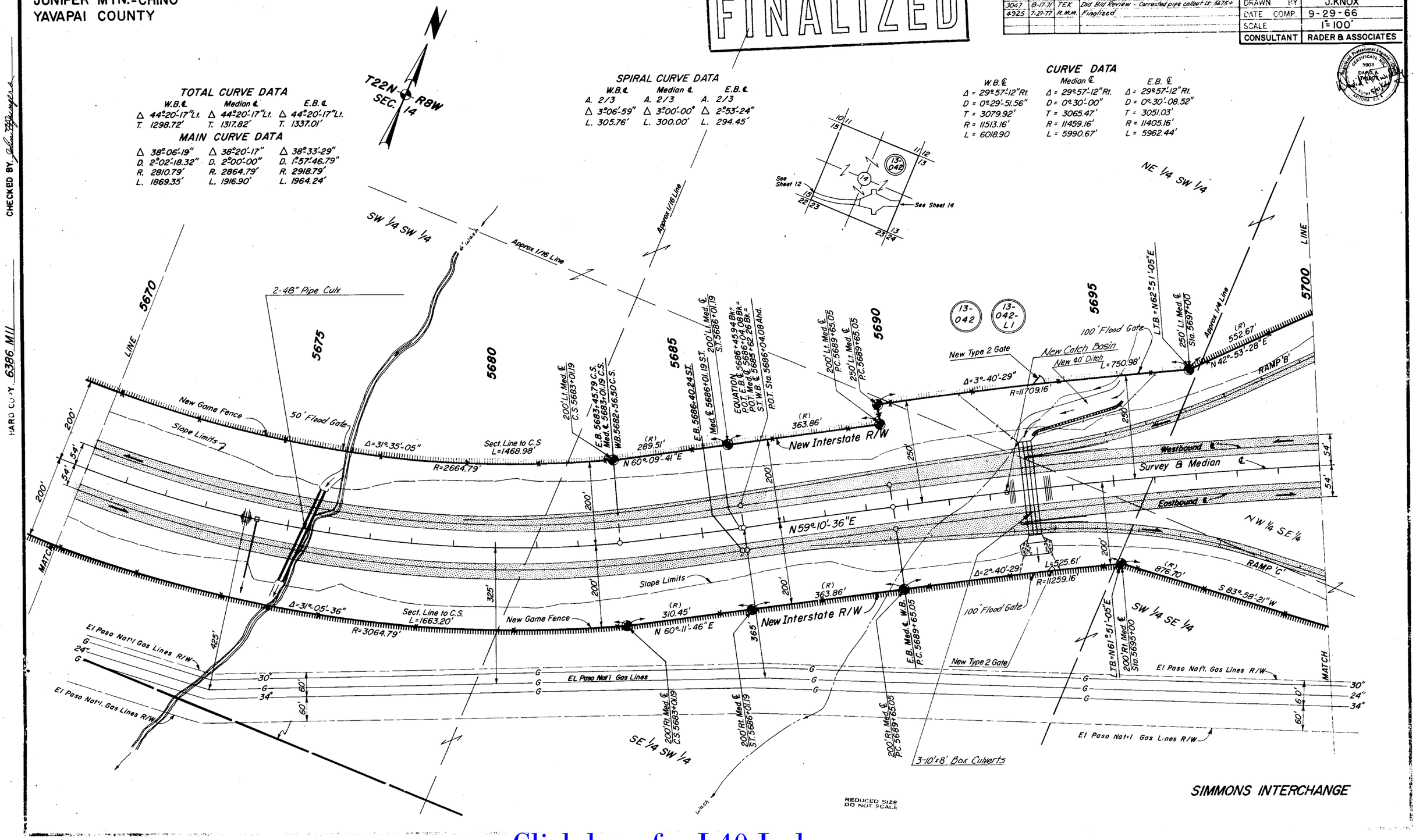

REDUCED SIZE
DO NOT SCALE

SIMMONS INTERCHANGE

Click here for I 40 Index

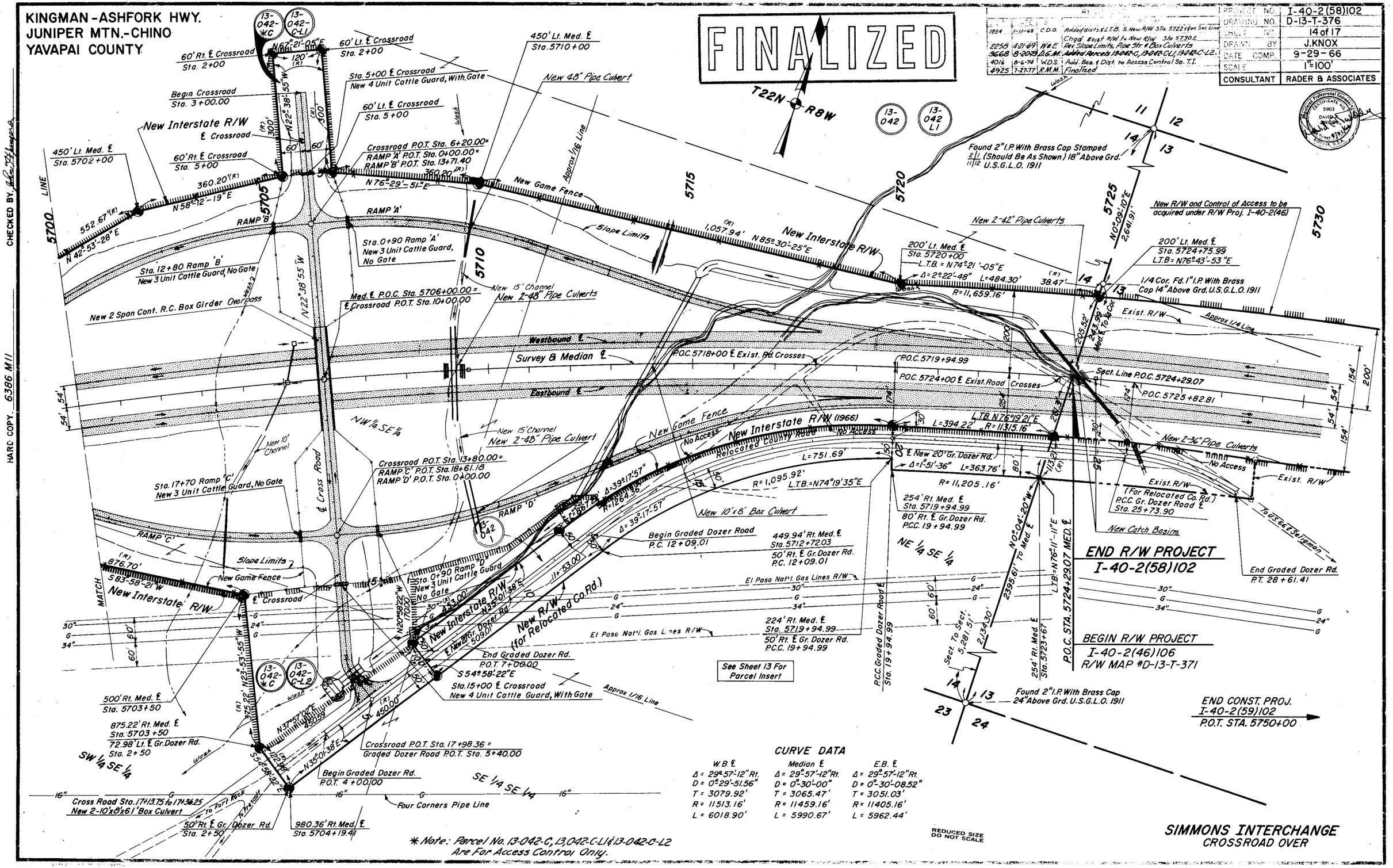

Click here for I 40 Index