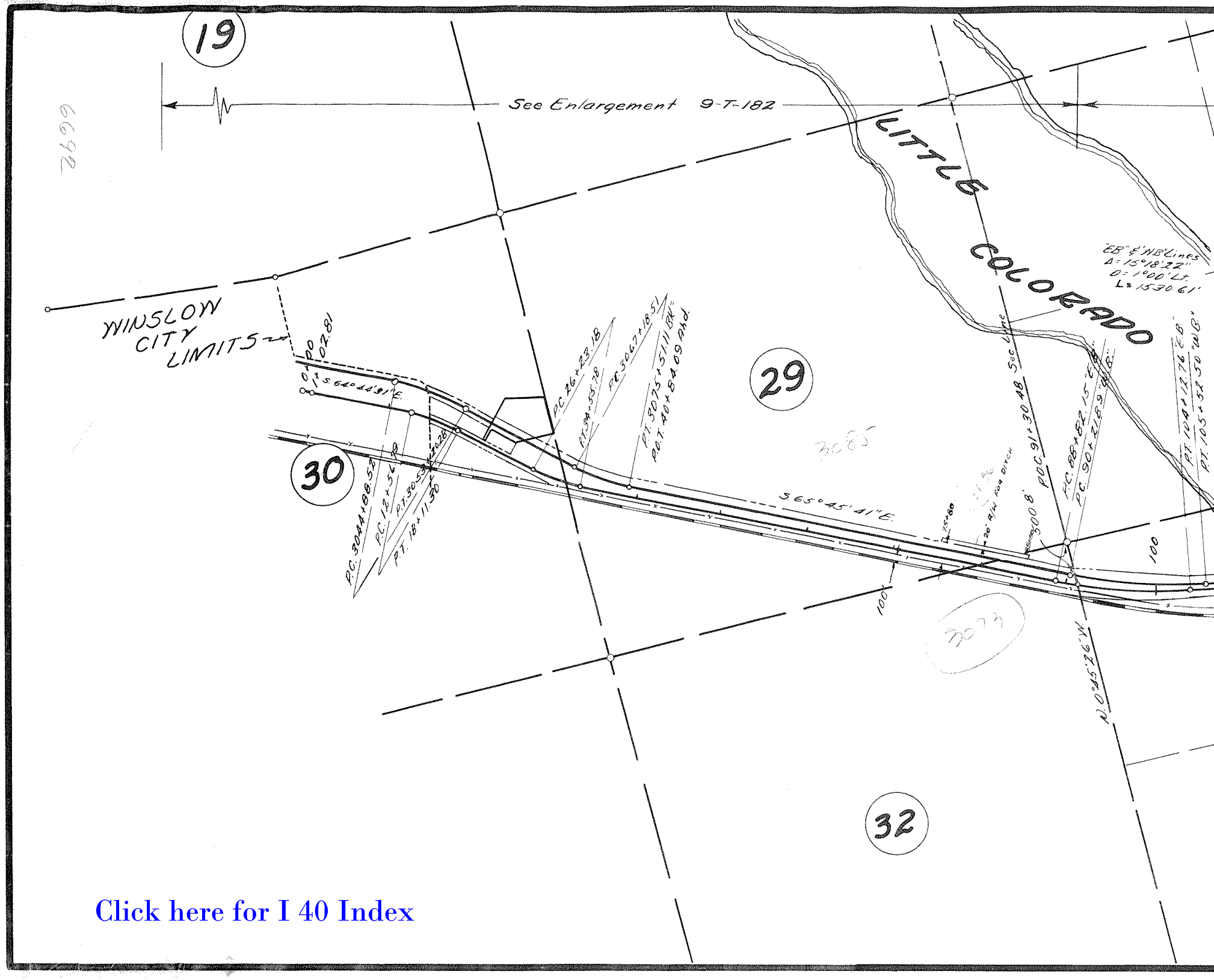

19
See Enlargement 9-T-182
6692
LITTLE COLORADO
WINSLOW CITY LIMITS
0+00
0+07.81
S. 64° 44' 31" E.
P.C. 3044+88.52
P.C. 17+56.79
P.T. 3053+20.28
P.T. 18+11.30
P.C. 26+23.18
P.T. 34+55.78
P.C. 3067+18.51
P.T. 3075+51.11 Bk.
P.O.T. 40+84.09 Ahd.
29
30
3085
S. 65° 45' 41" E.
"EB" & "WB" Lines
Δ= 15°18'22"
D= 1°00' Lt.
L= 1530.61'
Sec. Line
P.O.C. 91+30.48
P.C. 88+82.15 "EB"
P.C. 90+21.89 "WB"
P.T. 104+12.76 "EB"
P.T. 105+52.50 "WB"
75+80
20' R/W for Ditch
300.8'
100
100
3073
N. 0° 45' 26" W.
32

Click here for I 40 Index

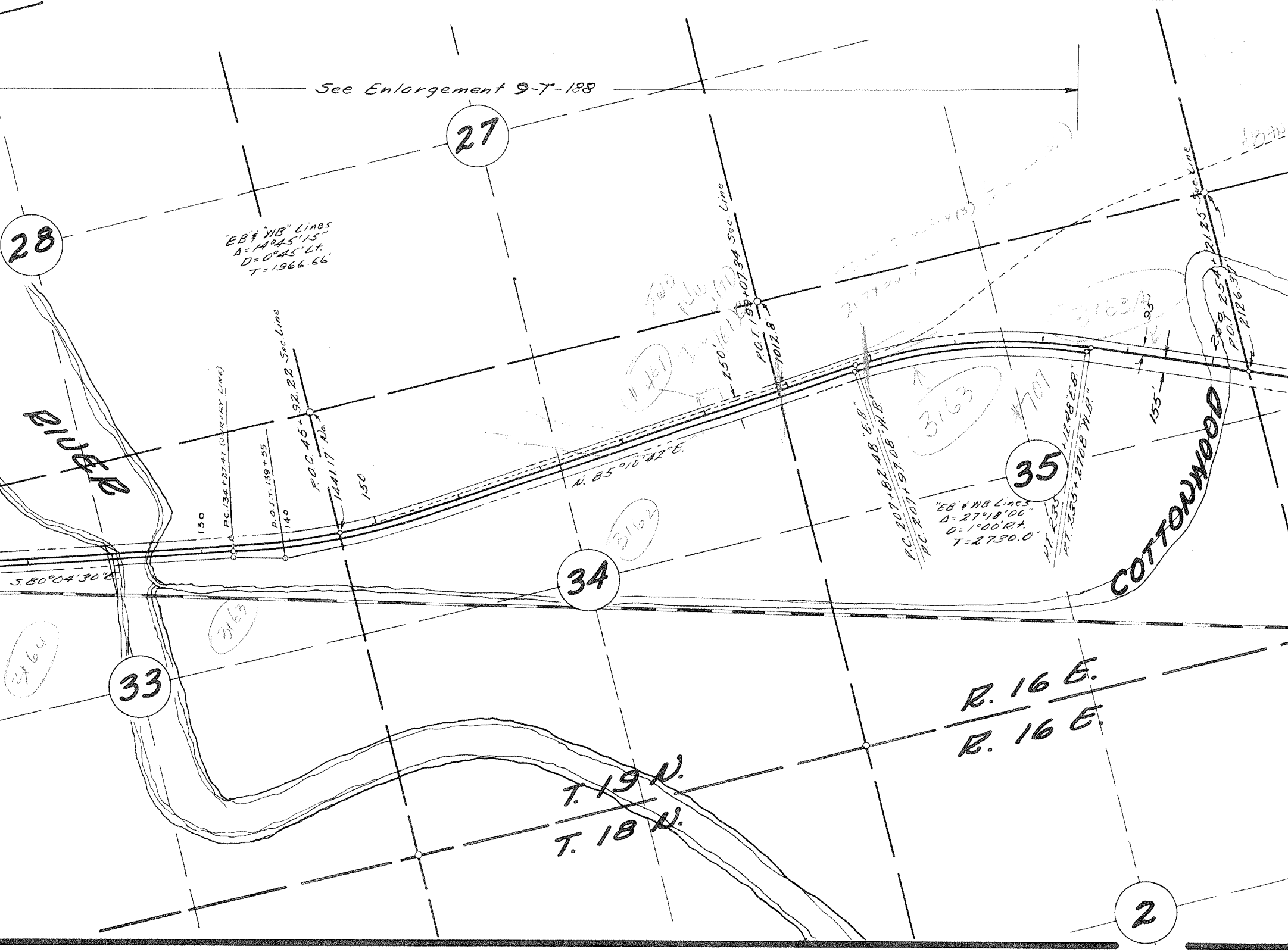
See Enlargement 9-T-188
27
28
"EB" & "WB" Lines
Δ=14°45'15"
D=0°45' Lt.
T=1966.66'
RIVER
130
P.C. 134+27.47 (SURVEY LINE)
P.O.S.T. 139+55
140
P.O.C. 45+92.22 Sec. Line
1441.17 Rd.
150
N. 85°10'42" E.
250'
P.O.T. 19+07.34 Sec. Line
1012.8'
3162
#481
S. 80°04'30" E.
P.C. 207+82.48 "E.B."
P.C. 207+97.08 "W.B."
3163
3163A
#701
P.T. 235+12.98 "E.B."
P.T. 235+27.08 "W.B."
35
"EB" & "WB" Lines
Δ=27°18'00"
D=1°00' Rt.
T=2730.0'
95'
155'
COTTONWOOD
21.25 Sec. Line
250+25.4
P.O.T. 2126.3
34
3163
3164
33
R. 16 E.
R. 16 E.
T. 19 N.
T. 18 N.
2

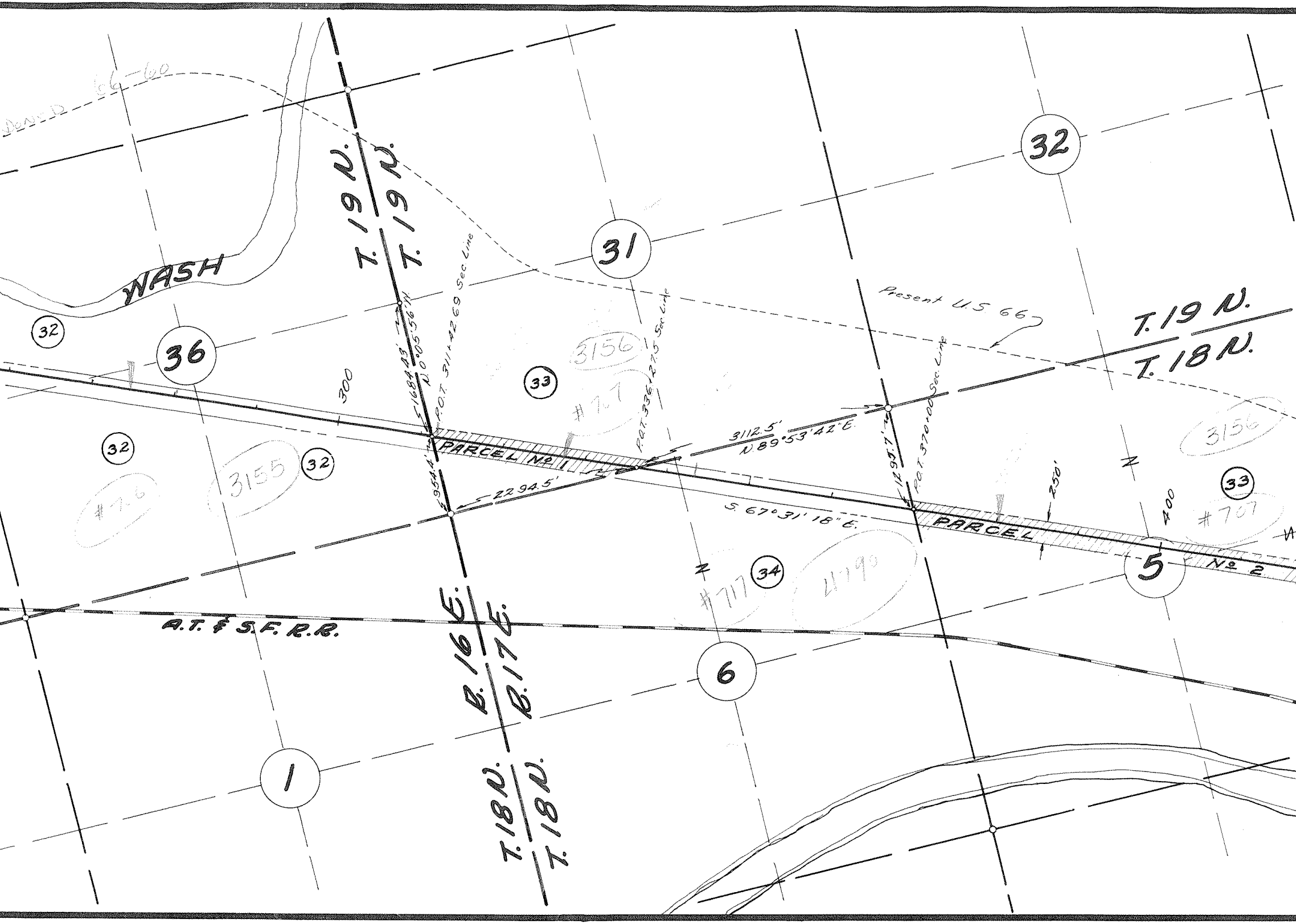
66–60
WASH
T. 19 N.
T. 19 N.
32
36
32
3155
32
#7.6
300
1684.43'
N. 0°05'56" W.
P.O.T. 311+42.69 Sec. Line
954.4'
2294.5'
PARCEL No 1
31
33
3156
#7.7
P.O.T. 336+27.5 Sec. Line
3112.5'
N. 89°53'42" E.
S. 67°31'18" E.
Present U.S. 66
1293.7'
P.O.T. 370+00 Sec. Line
32
T. 19 N.
T. 18 N.
3156
33
#707
250'
400
PARCEL
No 2
5
34
#717
4190
A.T. & S.F. R.R.
R. 16 E.
R. 17 E.
T. 18 N.
T. 18 N.
6
1

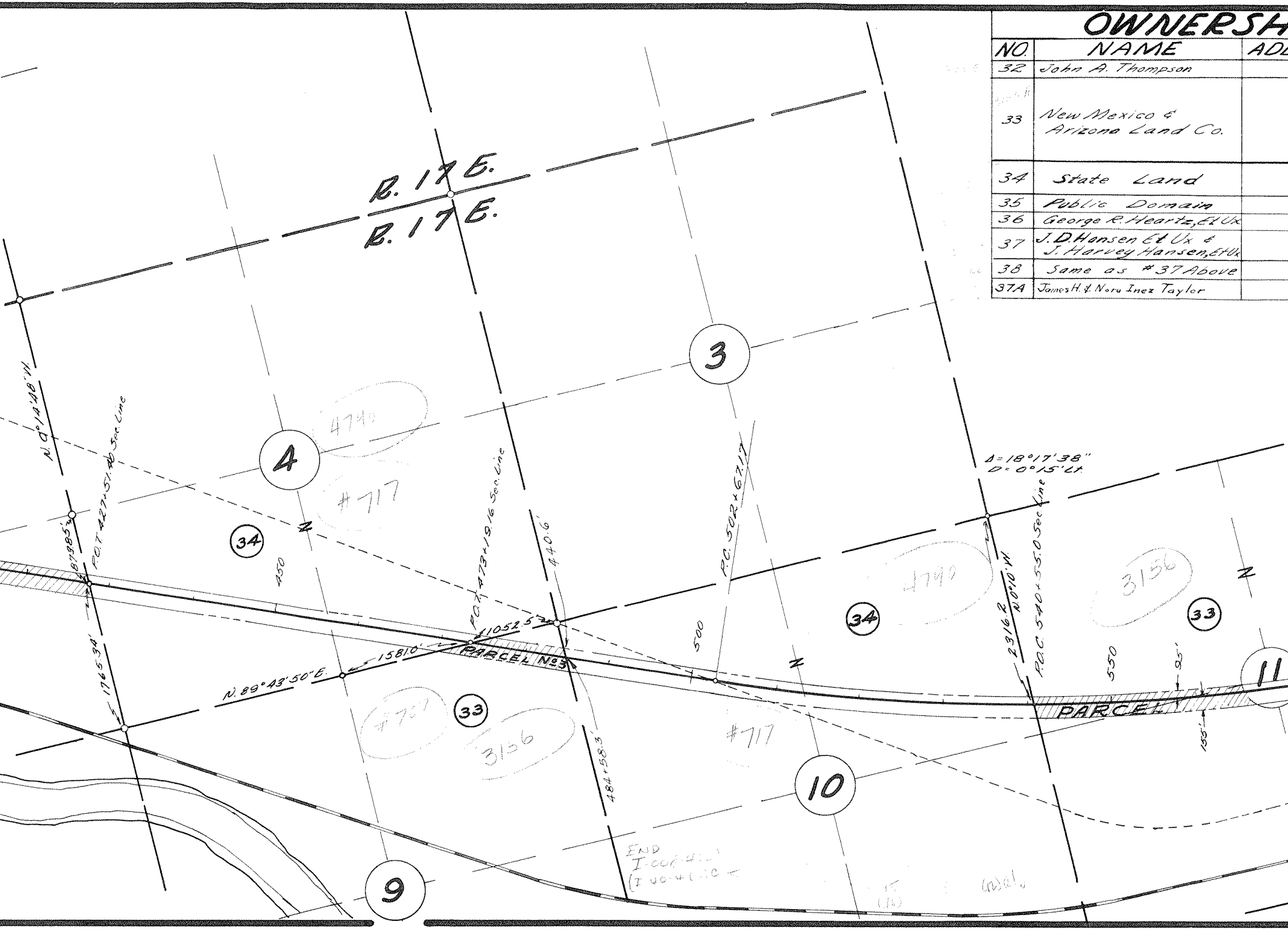
R. 17 E.
R. 17 E.
3
4
9
10
11
34
34
33
33
#717
#717
#717
4790
4790
3156
3156
N. 0°14'48" W.
P.O.T. 427+51.40 Sec. Line
87985'
1765.34'
N. 89°43'50" E.
1581.0'
P.O.T. 473+19.16 Sec. Line
11052.5'
PARCEL No 3
440.6'
484+58.3
450
500
P.C. 502+67.17
Δ=18°17'38"
D=0°15' Lt.
2316.2
N.0°10' W.
P.O.C. 540+55.0 Sec. Line
550
95'
155'
PARCEL
END

OWNERSH

NO.	NAME	AD
32	John A. Thompson	
33	New Mexico & Arizona Land Co.	
34	State Land	
35	Public Domain	
36	George R. Heartz, Et Ux	
37	J. D. Hansen Et Ux & J. Harvey Hansen, Et Ux	
38	Same as #37 Above	
37A	James H. & Nora Inez Taylor	

IIP RECORD

DRESS	DESCRIPTION
	NW¼ & S½ Sec.36 T.19N.R.16E.
	SW¼ Sec.31, T.19N.R.17E., N½ & N½SE¼ Sec.5, N½NE¼ Sec.9, Sec.11, T.18N.R.17E., S½ Sec.7, N½SE¼ & SE¼SE¼ Sec.8, S½ Sec.9, N½NE¼ Sec.15, NW¼ & S½NE¼ Sec.14, S½N½ & NE¼NE¼SE¼ Sec.13, T.18N.R.18E., W½ Sec.18, T.18N.R.19E.
	NE¼ NW¼ & NE¼ Sec.6, SW¼ & S½SE¼ Sec.4, N½ Sec.10, N½ S½ Sec.12, T.18N.R.17E.
	SW¼ SW¼ Sec. 8 T.18N.R.18E.
	N½SW¼, SE¼SW¼ & SW¼SE¼ Sec.8, T.18N.R.18E.
	S½SW¼ & SW¼SE¼ Sec.10, T.18N.R.18E.
	N½NE¼ Sec.14 T.18N.R.18E.
	S½ SW¼ Sec.10, T.18N., R.18E.

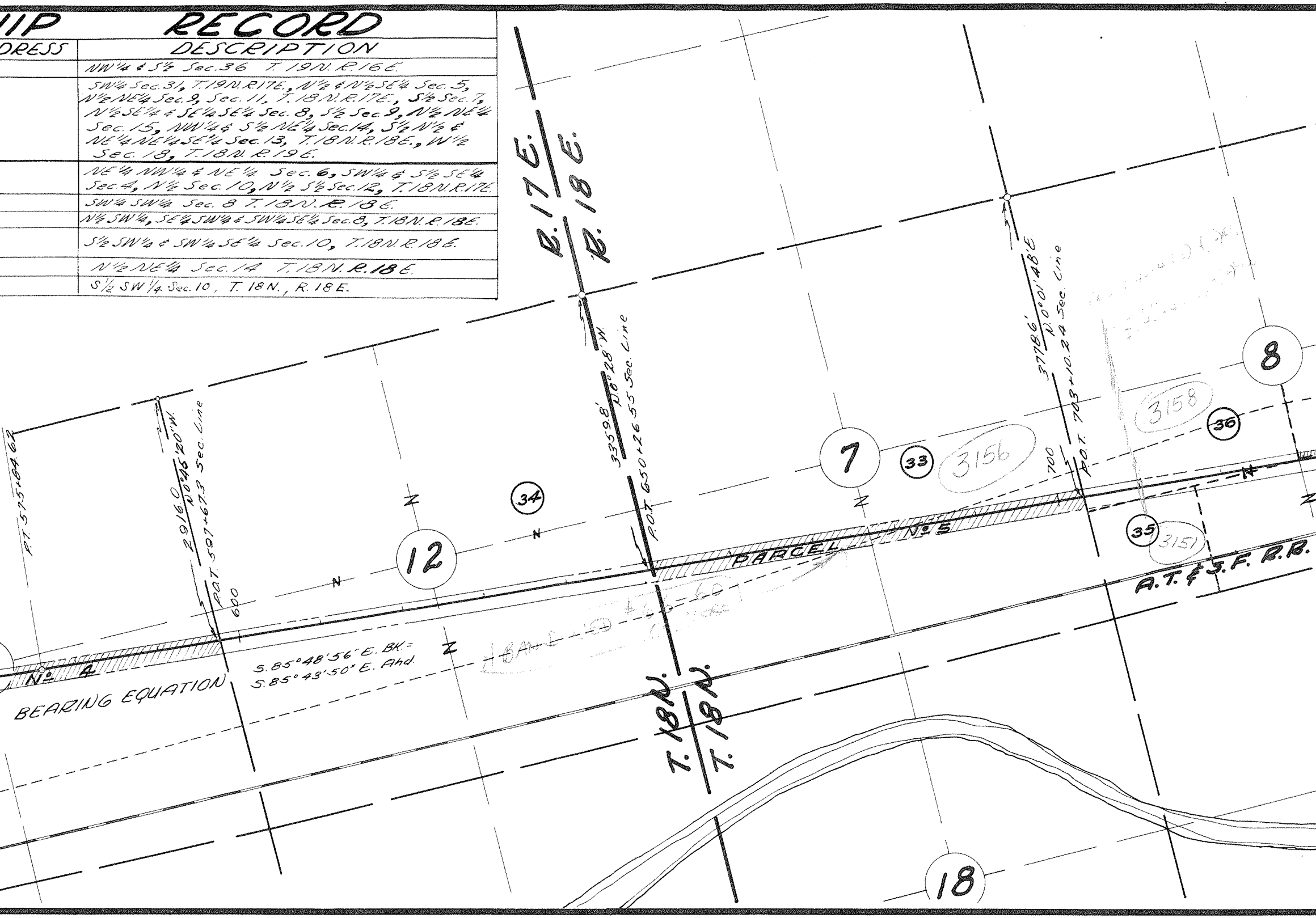
R.17E.
R.18E.
T.18N.
T.18N.
PT. 575+84.62
2916.0
N.0°46'20"W.
P.O.T. 597+67.3 Sec. Line
600
3359.8'
N.0°28'W.
P.O.T. 650+26.55 Sec. Line
3778.6'
N.0°01'48"E
P.O.T. 703+10.24 Sec. Line
700
12
7
8
18
34
33
36
35
3156
3158
3151
N
N
N
N
N
N
PARCEL No 5
No 4
BEARING EQUATION
S.85°48'56"E. BK.=
S.85°43'50"E. Ahd.
A.T. & S.F. R.R.

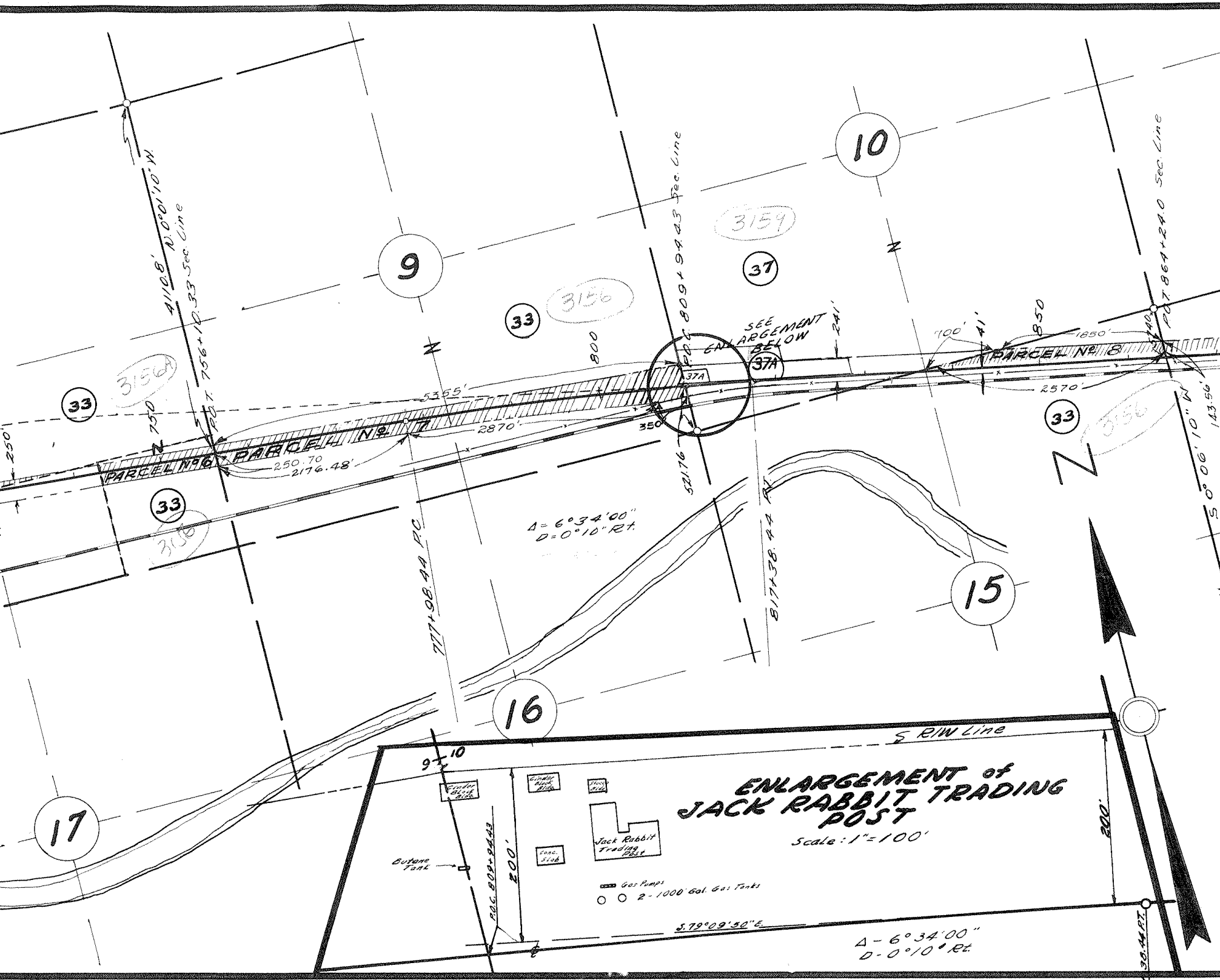

9
10
15
16
17
33
33
33
33
33
37
37A
3156
3156A
3156
3156
3159
4110.8' N.0°01'10"W.
P.O.T. 756+10.33 Sec. Line
P.O.C. 809+94.43 Sec. Line
P.O.T. 864+24.0 Sec. Line
S.0°06'10"W.
143.56'
777+98.44 P.C.
817+38.44 P.T.
521.76
SEE ENLARGEMENT BELOW
PARCEL Nº 6
PARCEL Nº 7
PARCEL Nº 8
5355'
2870'
250.70
2176.48'
350
800
750
250'
241'
700'
41'
850
1850'
2570'
140'
N
Δ=6°34'00"
D=0°10" Rt.
ENLARGEMENT of JACK RABBIT TRADING POST
Scale: 1"=100'
S. R/W Line
9 10
Cinder Block Bldg.
Cinder Block Bldg.
Stucco Bldg.
Jack Rabbit Trading Post
Conc. Slab
Butane Tank
P.O.C. 809+94.43
200'
200'
Gas Pumps
2-1000 Gal. Gas Tanks
S.79°09'50"E.
Δ-6°34'00"
D-0°10' Rt.
817+38.44 P.T.

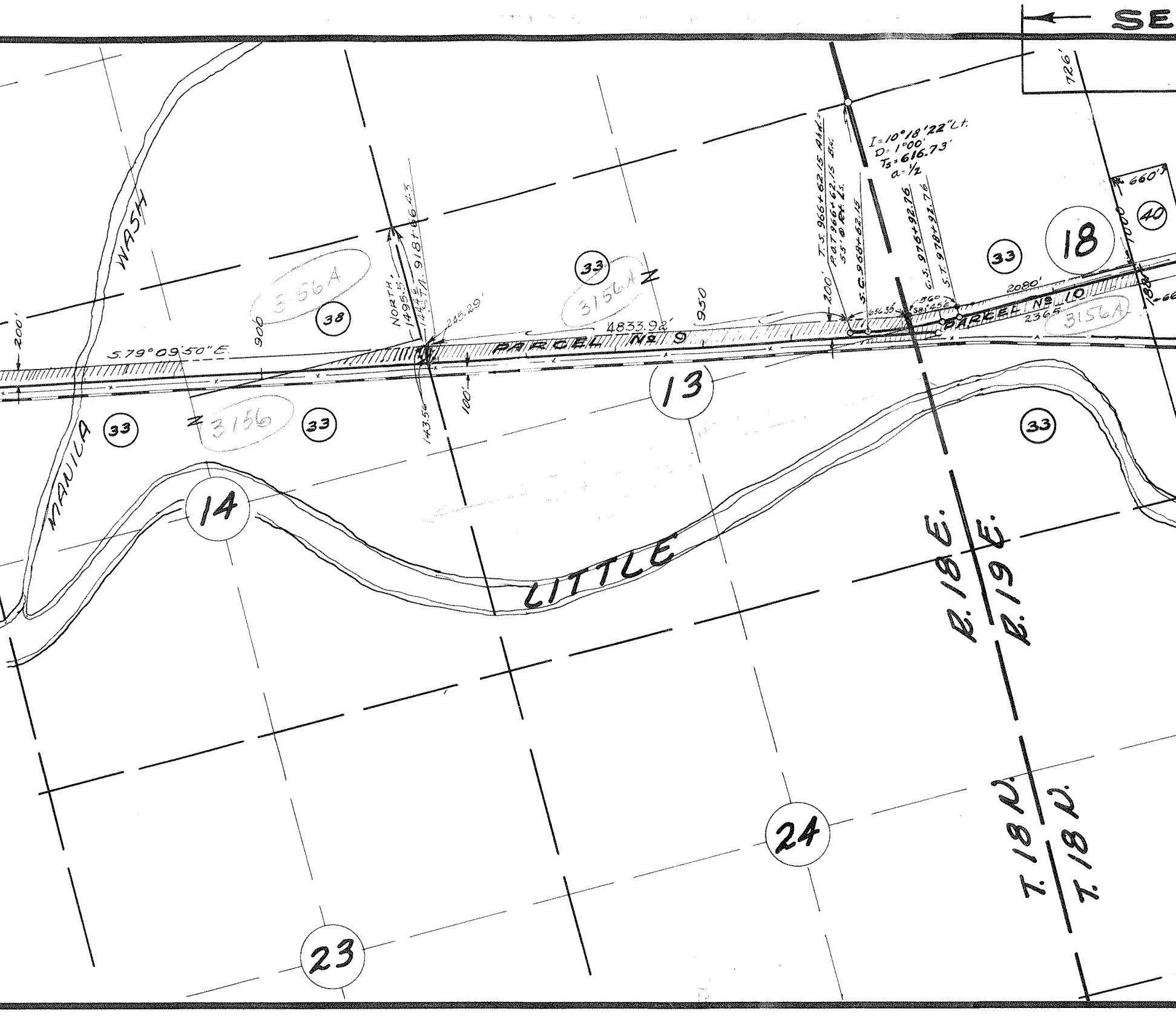
SE
726'
MANILA
WASH
200'
S.79°09'50"E.
900
3156A
38
3156
33
33
NORTH
1495.5
1444.6
STA. 918+86.43
245.29'
143.56
100'
33
3156A
4833.92'
PARCEL Nº 9
950
13
200'
T.S. 966+62.15 Ahd.
P.O.T. 966+62.15 Bk.
55' @ Rt. Ls.
S.C. 968+62.15
I=10°18'22" Lt.
D=1°00'
Ts=616.73'
a=½
C.S. 976+92.76
S.T. 978+92.76
656.35
560
S81°45'E
2080'
PARCEL Nº 10
2365
3156A
33
18
40
660'
1000
188
66
14
33
LITTLE
R. 18 E.
R. 19 E.
T. 18 N.
T. 18 N.
24
23

E NEW ALIGNMENT THRU JOSEPH CITY

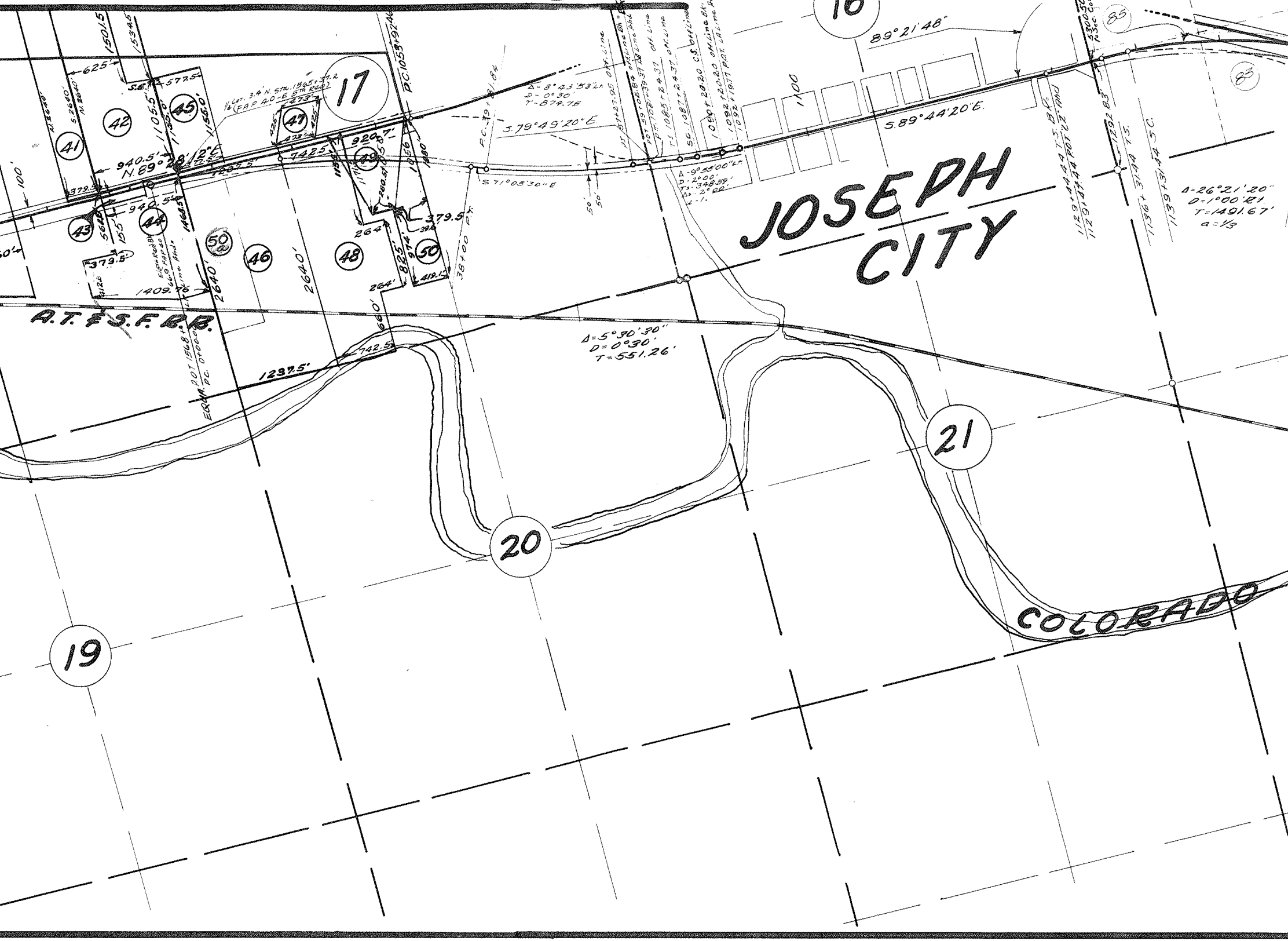
16
17
19
20
21
41
42
43
44
45
46
47
48
49
50
50a
83
85
JOSEPH CITY
A.T.&S.F.R.R.
COLORADO
89°21'48"
S.89°44'20"E.
S.79°49'20"E
S71°05'30"E
N.89°28'12"E
940.5'
625'
1501.5
1105.5
155.0'
577.5
379.5
1409.76
2640'
1237.5'
742.5
264'
660'
825'
379.5
419.15
920.7'
742.5
1100
Δ=8°43'53" Lt.
D=0°30'
T=874.78
Δ=9°55'00" Lt.
D=2°00'
Δ=5°30'30"
D=0°30'
T=551.26'
Δ=26°21'20"
D=1°00'27"
T=1491.67'
a=1/3
38+00 P.T.
P.C.1053+92.40
50'
100

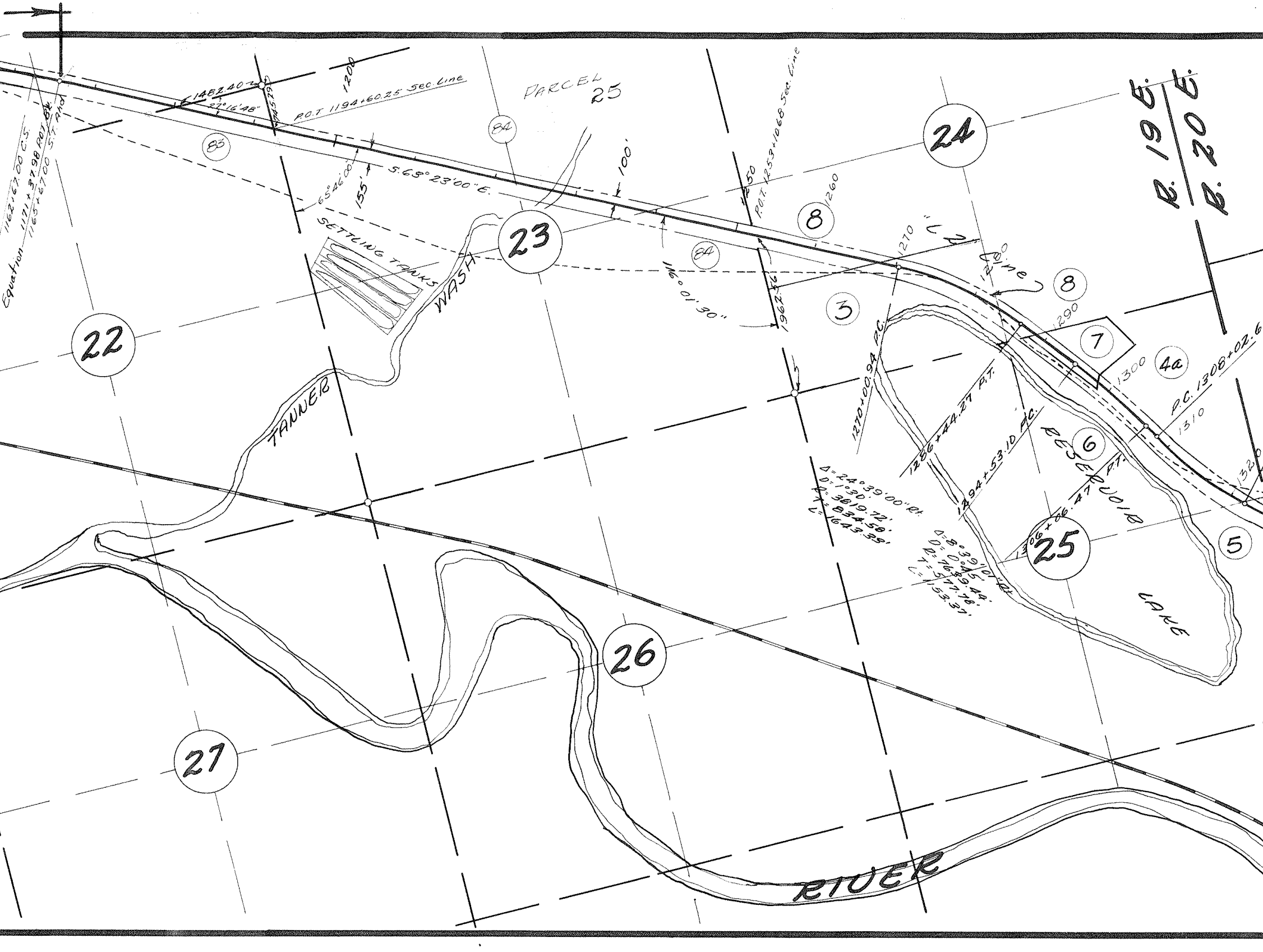
Equation
1162+67.00 C.S.
1171+37.98 P.O.T. Bk.
1165+67.00 S.T. Ahd
1482.40
27°16'48"
145.79
P.O.T. 1194+60.25 Sec. Line
1200
83
84
PARCEL 25
S. 63° 23' 00" E.
65°46'00"
155'
100'
SETTLING TANKS
WASH
TANNER
22
23
24
R. 19 E.
R. 20 E.
50
P.O.T. 1253+10.68 Sec. Line
1260
8
84
116° 01' 30"
1967.56
3
1270
"L" Line
1280
8
1290
7
1300
4a
P.C. 1308+02.6
1310
1320
1270+00.94 P.C.
1286+44.27 P.T.
1294+53.10 P.C.
1306+06.47 P.T.
RESERVOIR
6
Δ= 24°39'00" Rt.
D= 1°30'
R= 3819.72'
T= 834.58'
L= 1643.35'
Δ= 8°39'01" Rt.
D= 0°45'
R= 7639.44'
T= 577.78'
L= 1153.37'
25
5
LAKE
26
27
RIVER

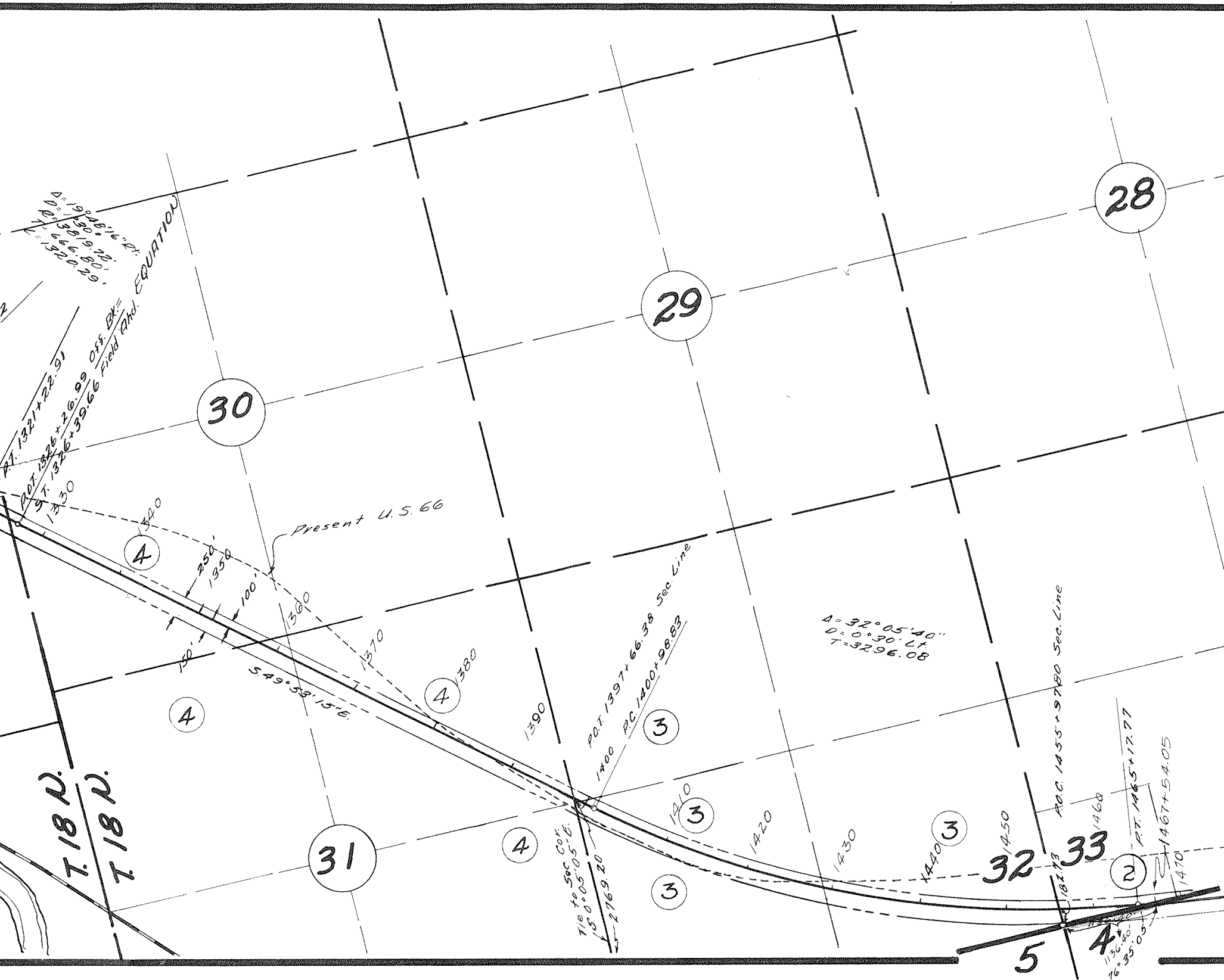

Δ=19°48'16" Rt.
D=0°30'
T=1938.72'
L=3966.80'
E=1320.29'
P.T. 1321+22.91
P.O.T. 1326+26.99 Offs. Bk.=
S.T. 1326+39.66 Field Ahd. EQUATION
28
29
30
31
32
33
5
4
1330
1340
1350
1360
1370
1380
1390
1400
1410
1420
1430
1440
1450
1460
1470
Present U.S. 66
250'
100'
150'
S.49°53'15"E.
④
④
④
④
③
③
③
③
③
②
P.O.T. 1397+66.38 Sec. Line
P.C. 1400+98.83
Δ=32°05'40"
D=0°30' Lt.
T=3296.08
Tie to Sec. Cor.
S.0°05'05"E.
2769.20
P.O.C. 1455+97.80 Sec. Line
P.T. 1465+17.77
1467+54.05
182.73
1136.40'
76°35'05"
T. 18 N.
T. 18 N.

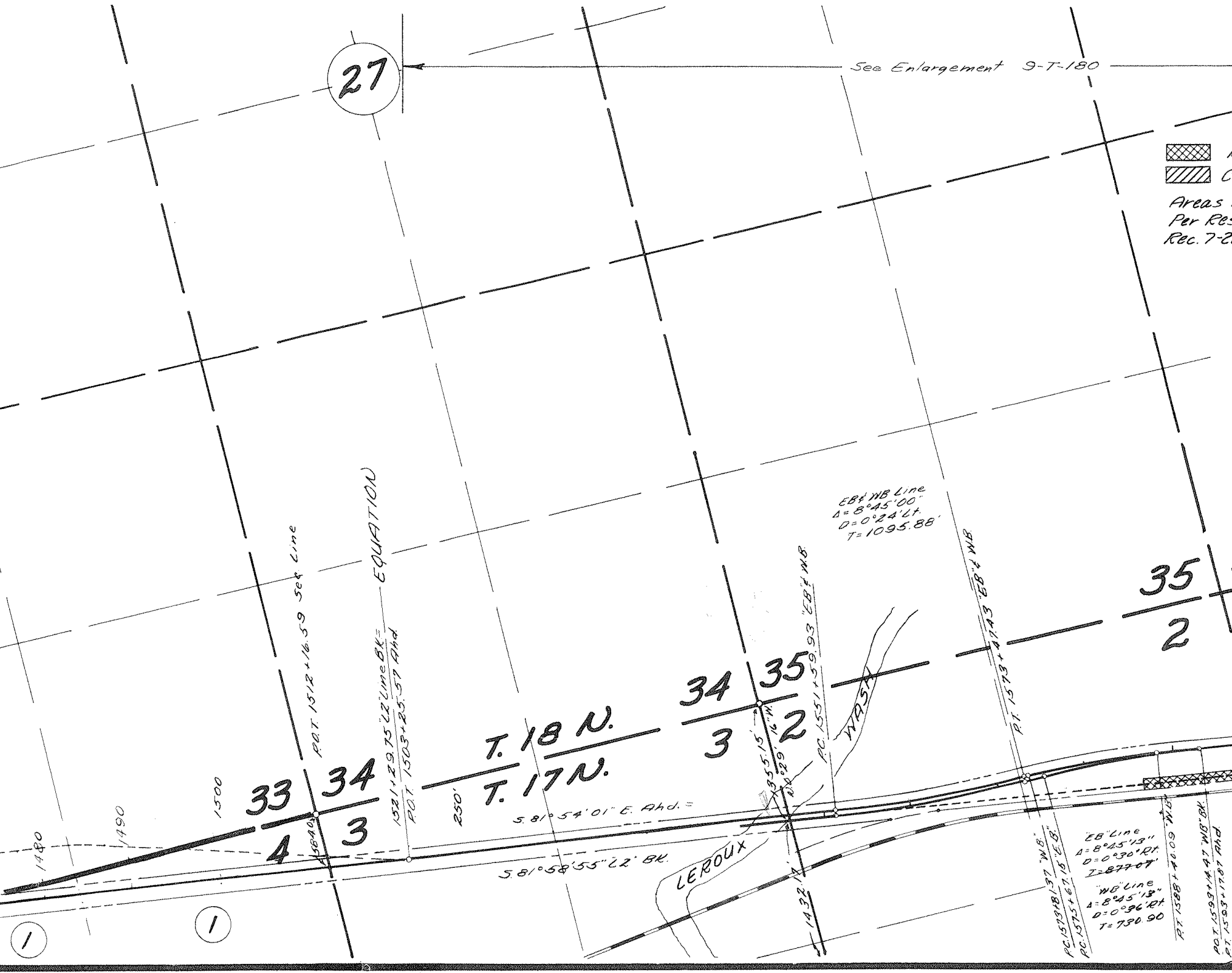
27
See Enlargement 9-T-180
Areas
Per Res
Rec. 7-2
EB & WB Line
Δ=8°45'00"
D=0°24' Lt.
T=1095.88'
P.O.T. 1512+16.59 Set Line
1521+29.75 "L2" Line BK.=
P.O.T. 1503+25.57 Ahd.
EQUATION
33
34
4
3
584.0'
1480
1490
1500
250'
T. 18 N.
T. 17 N.
34
35
3
2
35
2
S. 81° 54' 01" E. Ahd.=
S. 81° 58' 55" "L2" BK.
LEROUX
WASH
3555.15'
16" W.
R/D 0°29'
1432.1'
P.C. 1551+59.93 "EB" & "WB"
P.T. 1573+47.43 "EB" & "WB"
P.C. 1573+81.37 "W.B."
P.C. 1575+67.15 "E.B."
"EB" Line
Δ=8°45'13"
D=0°30' Rt.
~~T=877.07'~~
"WB" Line
Δ=8°45'13"
D=0°36' Rt.
T=730.90
P.T. 1588+40.09 "W.B."
P.O.T. 1593+14.47 "WB" BK.
P.T. 1593+17.87 Ahd.
1
1

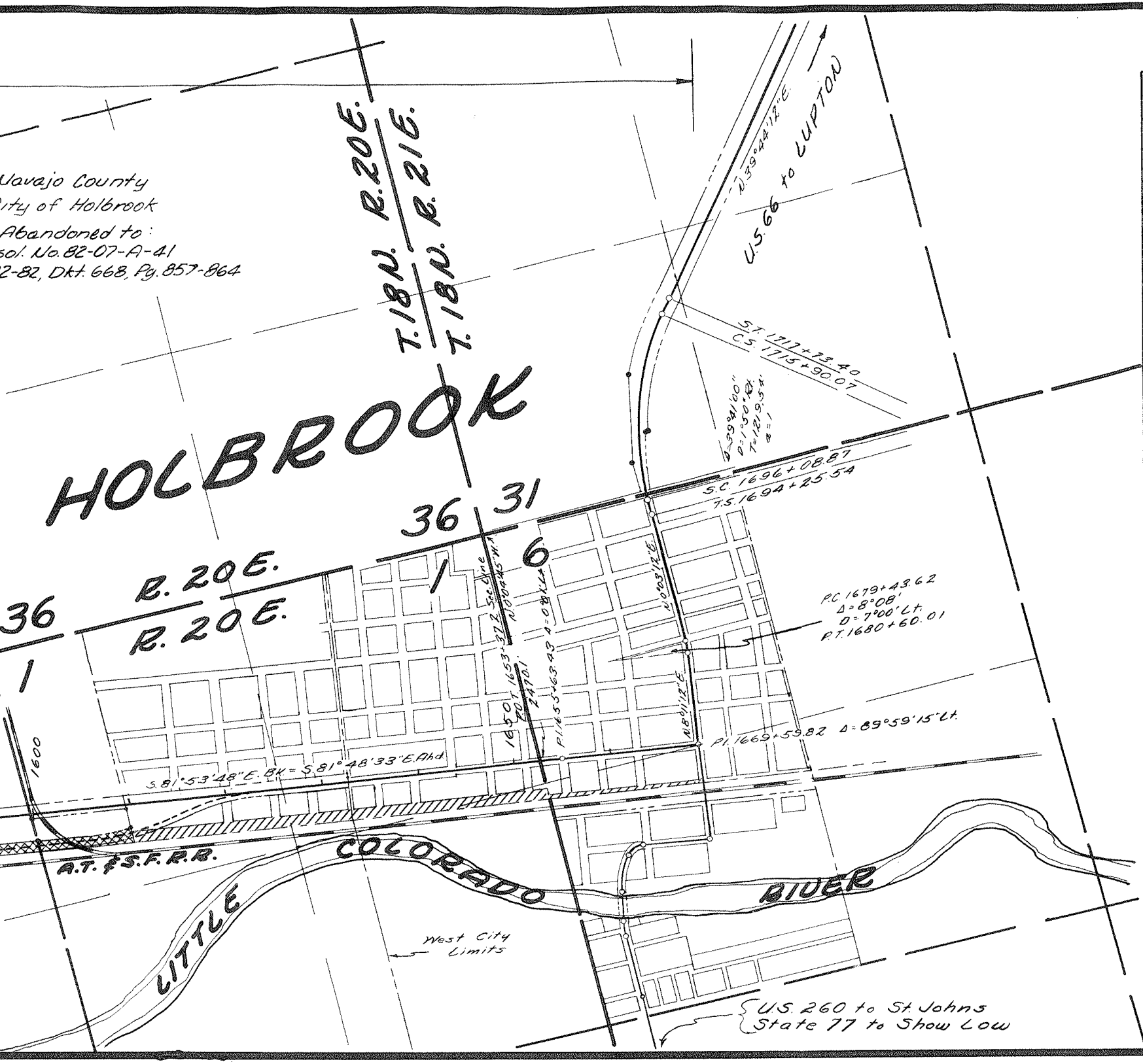
Uavajo County
ity of Holbrook
Abandoned to:
sol. No. 82-07-A-41
2-82, Dkt. 668, Pg. 857-864
HOLBROOK
T.18N. R.20E.
T.18N. R.21E.
36
31
1
6
36
1
R. 20E.
R. 20E.
N39°44'12"E.
U.S.66 to LUPTON
S.T. 1717+73.40
C.S. 1715+90.07
Δ=39°41'00"
D=1°50'R.
T=1219.54
S.C. 1696+08.87
T.S. 1694+25.54
P.C. 1679+43.62
Δ=8°08'
D=7°00' Lt.
P.T. 1680+60.01
P.I. 1669+59.82 Δ=89°59'15" Lt.
N8°11'12"E.
N0°03'12"E.
Sec. Line 37.2
N0°04'45"W.
1650 T. 1653
2470
P.I. 1653+63.93 Δ=0°08'
S.81°53'48"E. BK = S.81°48'33"E. Ahd
1600
A.T.&S.F.R.R.
LITTLE COLORADO RIVER
West City Limits
U.S. 260 to St. Johns
State 77 to Show Low

OWN

ITEM NO.	OWNER
1	DOROTHY LOUISE PERKINS NORDYKE
2	C.A. & VIVIAN PERKINS
3	STATE LAND
4	BEN R. & PEARL H. HUNT.
4a	BEN R. & PEARL H. HUNT
5&6	JOSEPH CITY IRRIGATION CO.
7	ORVEL B. & HENERETTA McGUIRE
8	PUBLIC DOMAIN
⑧③ 52	A. HARVEY & LENA S. RANDALL H.&W.
⑧④ 53	J.D. & ALICE S. HANSON H&W J. HARVEY & PAULINE P. HANSON H.&W.
⑧⑤ 54	RUSSELL & MERLE WESTOVER H&W. EARL B. & MARGARET WESTOVER H.&W.

3155

ERSHIP RECORD

ADDRESS	DESCRIPTION
% C.A. PERKINS P.O.BOX 101-HOLBROOK, ARIZ.	SEC. 4. N½ N½ -17N-20E - NAVAJO CO.
P.O.BOX 101 HOLBROOK, ARIZ.	SEC. 33. SW¼ 18N 20E
GEN. DEL. HOLBROOK, ARIZ.	SEC. 30. SW¼ - 18N-20E SEC. 31. NE¼ SE¼, NE¼ NW¼ & NE¼ -18N-20E
GEN. DEL. HOLBROOK, ARIZ.	SEC. 25. N½ 18N - 19E
JOSEPH CITY, ARIZ.	SEC. 25 18N- 19E
BOX 523 WINSLOW, ARIZ.	SEC. 25. N½ 18N-19E
	SEC. 15. - S½ S½ - 18N- 19E SEC. 22 - N½ NE¼ - 18N- 19E
	SEC 23 - N½ & SE¼ - 18N- 19E
	SEC 15 - SW¼ SW¼ - 18N- 19E LYING N. OF EXISTING HWY.

ARIZONA HIGHWAY DEPARTMENT
RIGHT OF WAY DIVISION

RIGHT OF WAY MAP
WINSLOW-HOLBROOK HWY.
FROM STA. 0+00 TO STA. 1669+59.82
F.I. 40
NAVAJO CO.

Alignment Approved for
R/W Acquisition
DATE: 6/4/53

H H Wessel
PLANS ENGINEER

DRAWN BY	DATE	SCALE:	FILE NO.
WHALEN	3-16-53	1"=1000'	9-T-189