F.H.W.A. REGION	STATE	PROJECT NO.	SHEET NO.	TOTAL SHEETS	FINALIZED PLANS
9	ARIZ.	I-19-1-707	1	3	

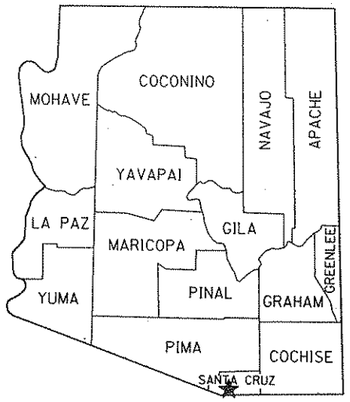

STATE OF ARIZONA
DEPARTMENT OF TRANSPORTATION

HIGHWAYS DIVISION
RIGHT OF WAY PLAN OF THE
NOGALES-TUCSON HWY.
COUNTRY CLUB GS-POTRERO CREEK
I-19

PROJECT NO. I-19-1-707

SANTA CRUZ COUNTY — DISTRICT 2

LENGTH OF PROJECT — 0.44 MILES

RW/PLANS FILE SET

RW/PLANS FILE SET

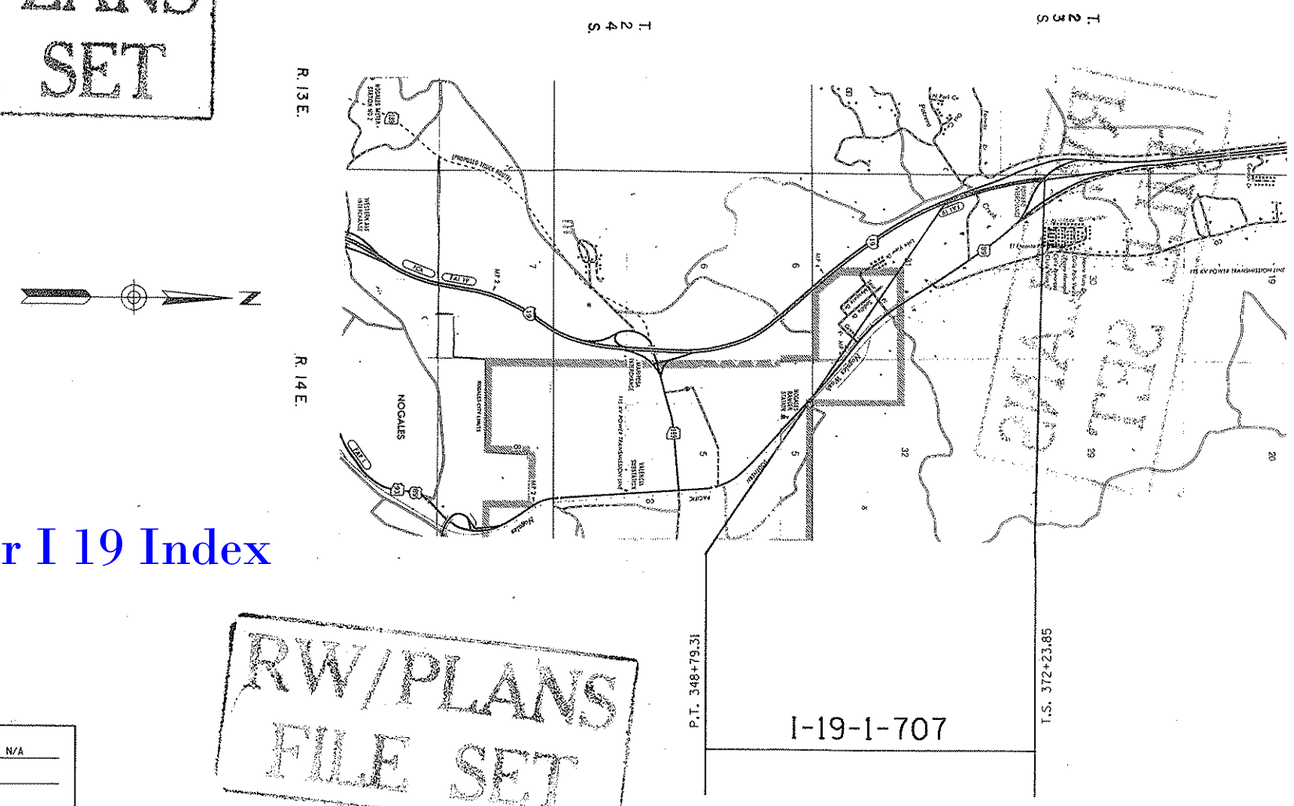

Click here for I 19 Index

RW/PLANS FILE SET

APPROVED IN ACCORDANCE WITH ROADWAY PLANS

DEPUTY STATE ENGINEER — DATE 6/17/88

ARIZONA DEPARTMENT OF TRANSPORTATION BOARD
APPROVED FOR RIGHT OF WAY ACQUISITION IN ACCORDANCE WITH RESOLUTION 88-03-A-26 DATED 3/18/88

W.O. FORD — STATE ENGINEER

U. S. DEPARTMENT OF TRANSPORTATION
FEDERAL HIGHWAY ADMINISTRATION

DIVISION ADMINISTRATOR — DATE

PUBLIC HEARING REQUIREMENTS CERTIFIED N/A

ENVIRONMENTAL CLEARANCE 12/29/87

DRAWING NUMBER D-12-T-345

OWNERSHIP RECORD / ACQUISITION RECORD

PARCEL NUMBER	OWNER	DESCRIPTION	TOTAL AREA	AREA REQUIRED: GROSS INCLUDING EXISTING R/W	AREA REQUIRED: NET EXCLUDING EXISTING R/W	EASEMENT AREA	REMAINDER: LEFT	REMAINDER: RIGHT	SHEET NUMBER	BOARD APPROVAL	TYPE & DATE OF INSTRUMENT	RECORDED: DATE	RECORDED: BOOK	RECORDED: PAGE
(1.) 12-330	BANCROFT PARTNERS	PT. NE¼NE¼ SEC. 36,T. 23 S.,R. 13 E.	62,617 Φ		62,617 Φ	~~D.E. 40.02~~ Φ	~~22601~~ Φ		3					
12-331	JAMES M. LYMAN, ET AL, TRUSTEES	PT. NE¼NE¼ SEC. 36,T. 23 S.,R. 13 E.	177,901 Φ			D.E. 21,727 Φ	156,174 Φ		3					
12-332	WILLIAM F. JOFFROY	PT. NE¼NE¼ SEC. 36,T. 23 S.,R. 13 E.	66,752 Φ			D.E. 1,737 Φ	65,015 Φ		3					
12-333	MARDAN CORP.	PT. NE¼NE¼ SEC. 36,T. 23 S.,R. 13 E.	435,592 Φ			T.C.E. 3,149 Φ	435,592 Φ		3					

NOTE: (1.)
AREA FOR PAR. 12-330
APPROVED AS TOTAL TAKE

Click here for I 19 Index

REVISIONS			
C.O. NO.	DATE	BY	DESCRIPTION
7905	4/4/89	MTP	ADDED NOTE (1.) TO PAR. 12-330

DRAWING NO.	D-12-T-345
HARD COPY	I-19-1(34)3
COUNTY	SANTA CRUZ
DRAWN/DATE	MJB MAR/88
CHECKED/DATE	JK APRIL/88
SCALE	NO SCALE
ROUTE	I-19
LOCATION	COUNTRY CLUB GS-POTRERO CREEK

ARIZONA DEPARTMENT OF TRANSPORTATION
HIGHWAYS DIVISION
RIGHT OF WAY PLANS SERVICES

HIGHWAY: NOGALES-TUCSON
PROJECT NO. I-19-1-707

SHEET 2 OF ___ OF

ZF1:(45,23)RPOTRERO.DGN;1 VIEW NAME: ORS
27-APR-1988 19:43

Click here for I 19 Index

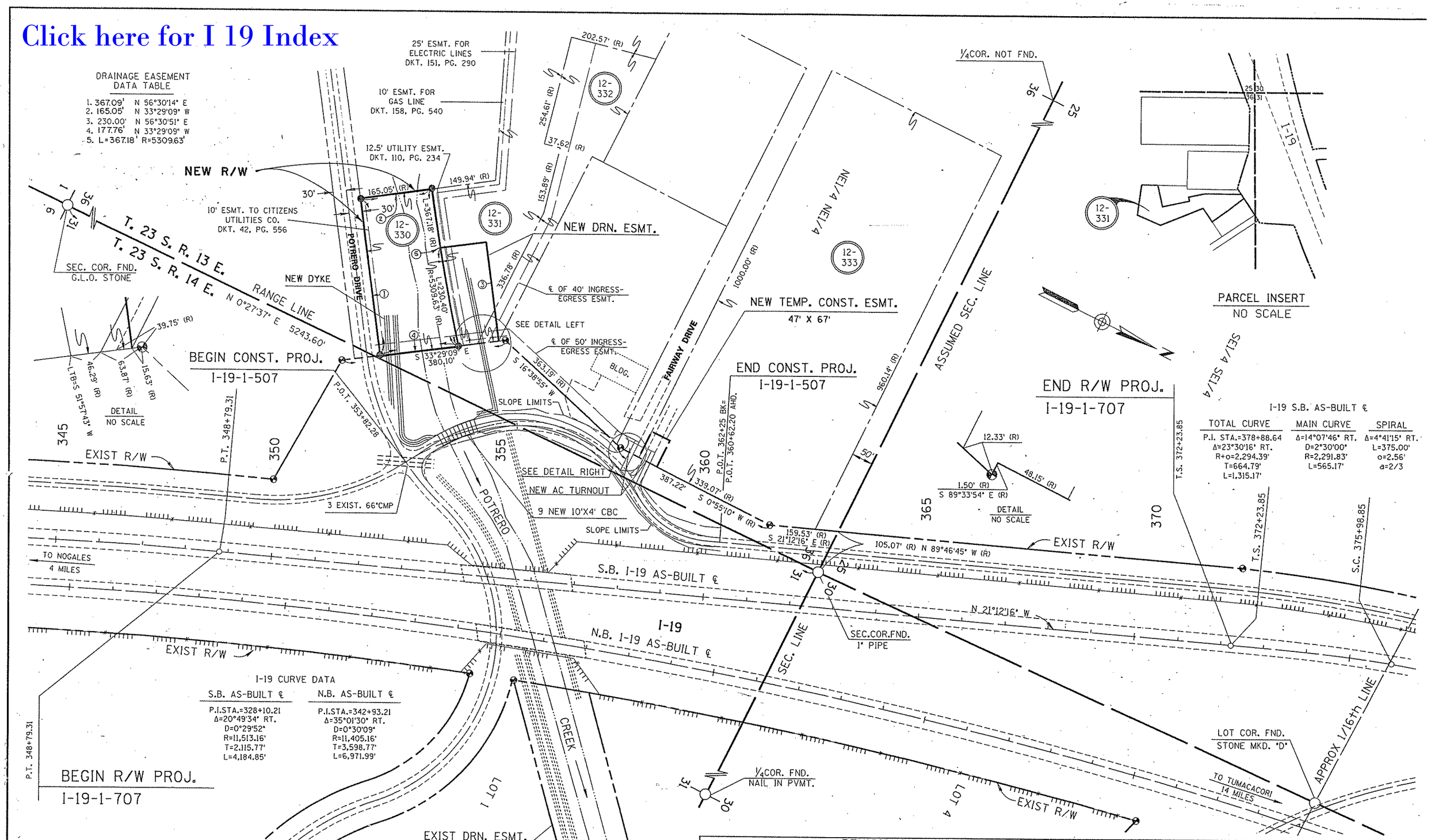

I-19 CURVE DATA

S.B. AS-BUILT ℄	N.B. AS-BUILT ℄
P.I.STA.=328+10.21	P.I.STA.=342+93.21
Δ=20°49'34" RT.	Δ=35°01'30" RT.
D=0°29'52"	D=0°30'09"
R=11,513.16'	R=11,405.16'
T=2,115.77'	T=3,598.77'
L=4,184.85'	L=6,971.99'

I-19 S.B. AS-BUILT ℄

TOTAL CURVE	MAIN CURVE	SPIRAL
P.I. STA.=378+88.64	Δ=14°07'46" RT.	Δ=4°41'15" RT.
Δ=23°30'16" RT.	D=2°30'00"	L=375.00'
R+o=2,294.39'	R=2,291.83'	o=2.56'
T=664.79'	L=565.17'	a=2/3

REVISIONS

C.O. NO.	DATE	BY	DESCRIPTION
7752	7/7/88	MJB	BID SET REVIEW-ADDED SLOPE LIMITS
7905	4/4/89	MTP	PAR 12-330 : CHANGED TO NEW R/W.

DRAWING NO.	D-12-T-345
HARD COPY	I-19-1(34)3
COUNTY	SANTA CRUZ
DRAWN/DATE	MJB FEB/88
CHECKED/DATE	JK APRIL/88
SCALE	1"=100'
ROUTE	I-19
LOCATION	COUNTRY CLUB GS-POTRERO CREEK

ARIZONA DEPARTMENT OF TRANSPORTATION
HIGHWAYS DIVISION
RIGHT OF WAY PLANS SERVICES

HIGHWAY: NOGALES-TUCSON
PROJECT NO. I-19-1-707

SHEET 3 OF 3

ZF1:(45,2)RPOTRERO.DGN;1 VIEW NAME: PLAN
7-JUL-1988 19:47

OF