FHWA REGION	STATE	PROJECT NO.	SHEET NO.	TOTAL SHEETS
9	ARIZ.	I-19-1(43)38	1	22

RIGHT OF WAY MAP NO. D-10-T-313

ALIGNMENT, RIGHT OF WAY, AND CONTROL OF ACCESS APPROVED IN ACCORDANCE WITH HIGHWAY PLANS.
SHEET 1 THRU 22
DATE May 1, 1967 — ASSISTANT STATE ENGINEER

APPROVED IN ACCORDANCE WITH RESOLUTION DATED: MAY 12, 19 67, MINUTES OF THE ARIZONA HIGHWAY COMMISSION RES. NO.: 67-38

A.F.E. NO. 19A04

5627 6-19-80 R.M.M. Finalized

Approved in accordance with Arizona Department of Transportation Board Resolution 2004-08-A-045 Dated 8-20-04
Dated



Click here for I 19 Index

STATE OF ARIZONA
STATE HIGHWAY DEPARTMENT

RIGHT OF WAY PLAN OF THE
NOGALES - TUCSON
STATE HIGHWAY

PROJECT NO. I-19-1(43)38
PIMA
COUNTY

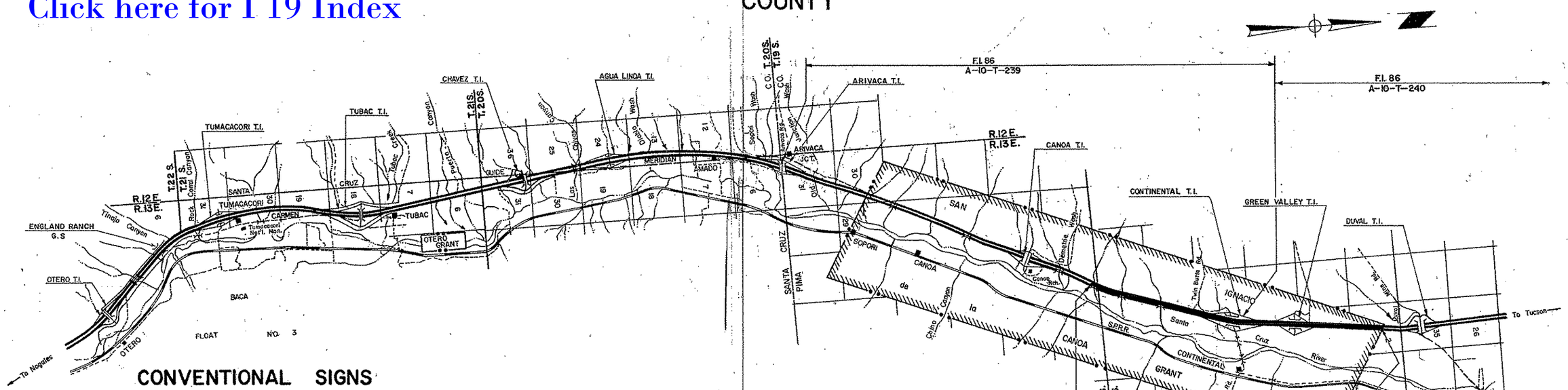

CONVENTIONAL SIGNS

HIGHWAY CENTER LINE (New) (Existing)
HIGHWAY R/W LINE (New) (Existing)
CONTROLLED ACCESS (Denied) (open) (Existing)
R.R. R/W COMMON to HIGHWAY R/W (Existing
R.R. R/W LINE
TOWNSHIP and RANGE LINE
SECTION LINE
1/4 LINE or MID. SEC. LINE
1/16 LINE
PROPERTY LINE (not part of a Subdivision)
SUBDIVISION or LOT LINE
ORIGINAL LOT LINE
STATE and NATIONAL BOUNDARIES
COUNTY LINE
CITY LIMITS
LAND GRANTS BOUNDARIES
FOREST, NATIONAL MONUMENTS, MILITARY BASES and INDIAN RESERVATION
SURVEY MEANDER LINE
NEW R/W CONTROL POINT
EXISTING R/W CONTROL POINTS
EXISTING R/W MARKER
PARCEL NUMBER 7-001

RAILROAD TRACK
POWER LINE
POWER TRANSMISSION LINE
TELEPHONE LINE
COMBINATION TELEPHONE & POWER LINE
UNDERGROUND TELEPHONE CABLE
WATER LINE
GAS LINE
SEWER LINE
STORM DRAIN
(Show size of line in alternate spaces)
CHAIN LINK FENCE
BARBED WIRE FENCE (cattle out type)
STREET LIGHT (on ext. arm)
WATER METER
WATER VALVE
FIRE HYDRANT
GAS METER
GAS VALVE
DOWN GUY
MANHOLE (existing)
ROAD (existing)
PROPERTY ANCHOR BARS
PROPERTY LIMITS ARROWS
TRAFFIC FLOW ARROWS
CANAL, CHANNEL or DITCH
BRIDGE
BOX CULVERTS
CATTLE GUARD
RIVER

ARIZONA HIGHWAY COMMISSION
APPROVED FOR RIGHT-OF-WAY ACQUISITION
STATE HIGHWAY ENGINEER
DEPUTY STATE ENGINEER — DATE 4-28-67

DEPARTMENT OF COMMERCE
BUREAU OF PUBLIC ROADS
APPROVED:
DIVISION ENGINEER — DATE

L.C.K.

Click here for I 19 Index

NOGALES-TUCSON HWY.
CANOA RANCH-CONTINENTAL SECTION
PIMA COUNTY

4209	6-27-73	R.G.M.	Changed Sheet Total From 21 To 22. Changed Sheet
"	"	"	Numbers To Reflect The Addition Of New Sheet 3.
5627	6-19-80	R.M.M.	Finalized

2163	1-13-67	J.G.	Revised 10-067 Areas and Added
			Parcel 10-068-A
5130	12-7-71	DGM	Add Parcel 10-072-1
3638	5-8-73	L.F.W.	Add Parcels 10-067-A & 10-068-1 Thru 8. &
			Par. 10-067-1
3884	3-29-74	LMF.	Revised Cont. Areas For Parcels 10-067-1, 10-067-A
"	"	"	10-068-1 Thru 10-068-8; Added Parcel 10-068-9.
"	"	"	Changed O.E. to F.E. For Parcels 10-067
"	"	"	-A, 10-068-1 Thru -7. Deleted Parcel 10-068-3.
3879	6-20-74	LMF.	Rev. Cont. Area For Parcel 10-068-D, & Added
"	"	"	Pt. Cont. Area. Changed Owner For. 10-068-8.

REVISIONS			
C.O. No	DATE	BY	DESCRIPTION
1651	7-25-67	E. Ross	Added Temp. Constr. Ease. to Parcel 10-072.
1769	10-27-67	K.P.W.	Except For Area Within New R/W, Area In
			10-069-1 Was Added To 10-068, Affecting
			Total Area & Rem. Lt.
1840	12-29-67	L.F.W.	Changed Ownership For. 10-071
2070	10-11-68	INM.	Corrected Areas For 10-068, 10-069 & 10-075 & Also Added Note.

PROJECT NO.	I-19-1(43)38
DRAWING NO.	D-10-T-313
SHEET NO.	2 of 22
DRAWN BY	STH
DATE COMP.	Mar. 31, 1967
SCALE	NONE
CONSULTANT	ENG. CORP. of America

CHECKED BY: Robert L. Robinson

HARD COPY

OWNERSHIP RECORD / ACQUISITION RECORD

PARCEL NUMBER	OWNER	DESCRIPTION	TOTAL AREA	AREA REQUIRED: GROSS INCLUDING EXISTING R/W	AREA REQUIRED: NET EXCLUDING EXISTING R/W	EASEMENT AREA	REMAINDER: LEFT	REMAINDER: RIGHT	SHEET NUMBER	COMMISSION APPROVAL	TYPE & DATE OF INSTRUMENT	RECORDED: DATE	RECORDED: BOOK	RECORDED: PAGE
10-067	Farmers Investment Co.	Part of Canoa Land Grant	*6,885.7 Ac.	212.0 Ac.	69.2 Ac.	13.3 Ac.	1,139.0 Ac.	5,521.4 Ac.	5 Thru 16	6-14-74	FOC 11-6-74	12-11-74	4911	268-277
~~10-068~~	~~Arizona Land Title and Trust Co. Trust No. 6486-T~~	~~Part of Canoa Land Grant~~	~~785.4 Ac.~~		~~25.5 Ac.~~	~~0.6 Ac.~~	~~489.2 Ac.~~	~~270.1 Ac.~~	8,9,10		FINALIZED			
See 10-068 Below		~~Lots 11, 13-16, Green Valley Foothills, Lots 19-22 & Blk. 1, Green Valley Acres~~	~~2,386,099 Sq. Ft.~~		~~201,096 Sq. Ft.~~	~~62,537 Sq. Ft.~~	~~2,122,466 Sq. Ft.~~		9,10					
See 10-069 Below	~~10-069~~	~~Arizona Land Title and Trust Co. Trust No. 6323-T~~	~~281.5 Ac. 184.5 Ac.~~		~~5.5 Ac.~~		~~228.9 Ac. 131.7 Ac.~~	~~47.1 Ac.~~	10,12					
10-070	U.S.A. (Secretary of Housing & Urban Developement)	Blk. 7, Tucson Green Valley Unit No. 1	2,094,191 Sq. Ft.		182,201 Sq. Ft.		1,911,990 Sq. Ft.		12,13	9-11-70	WD 6-2-70	10-15-70	3852	31-33
10-071	U.S.A. (Secretary of Housing & Urban Developement)	Part of Lot 5, Blk. 4, Tucson Green Valley Unit No. 1	925,112 Sq. Ft.		47,434 Sq. Ft.		877,678 Sq. Ft.		13	9-11-70	WD 6-2-70	10-15-70	3852	31-33
10-072	U.S.A. (Secretary of Housing & Urban Developement)	Lot 1, Blk. 3; Part of Lot 2, Blk. 4, and Blks. 11 & 12, Tucson Green Valley Unit 1	1,118,051 Sq. Ft.		289,245 Sq. Ft.	Temp. Constr. Ease.	439,486 Sq. Ft.	389,320 Sq. Ft.	13,14	9-11-70	WD 6-2-70	10-15-70	3852	31-33
10-073	Maxon Construction Co.	Part of Lot 1, Blk. 4, Tucson Green Valley Unit No. 1	22,700 Sq. Ft.		22,700 Sq. Ft.				13	9-26-67	WD 9-6-67	10-20-67	3103	66
10-074	Henry G. Magnussen, et ux	Part of Lot 1, Blk. 4, Tucson Green Valley Unit No. 1	49,304 Sq. Ft.		11,110 Sq. Ft.		38,194 Sq. Ft.		13	2-21-68	WD 11-16-67	3-12-68	3199	98-99
See 10-069 Below	~~10-075~~	~~Arizona Land Title and Trust Co. Trust No. 6323-T~~	~~132.0 Ac.~~		~~10.3 Ac.~~	~~1.0 Ac.~~	~~120.1 Ac.~~		14,15					
See 10-068 Below	~~10-076~~	~~Arizona Land Title and Trust Co. Trust No. 6486-T~~	~~674.8 Ac.~~		~~15.2 Ac.~~		~~316.6 Ac.~~	~~343.0 Ac.~~	15,16					
See 10-075 Below	~~10-069-1~~	~~Arizona Land Title & Trust Co. Trust No. 6547-T~~	~~3.8 Ac. 101.0 Ac.~~		~~3.8 Ac.~~		~~0.0 Ac. 97.2 Ac.~~		10,12					
See 10-075 Below	~~10-075-1~~	~~Arizona Land Title & Trust Co. Trust No. 6547-T~~	~~103.3 Ac.~~		~~Access~~	~~Rights~~	~~Only~~		14,15					
10-068	Arizona Land Title & Trust Co. Trust No. 6486-T	Part of Canoa Land Grant Lots 11, 13-16 Green Valley Foothills Lots 20-22 & Pt. Blk. 1 Green Valley Acres	993.5 Ac. 46.8 Ac.		*40.6 Ac. 4.7 Ac.	0.6 Ac. 1.8 Ac.	*336.3 Ac. * 40.6 Ac.	*616.0 Ac. * ———	8,9,10 & 11 15 & 16	6-16-69	FOC 4-22-70	5-8-70	3741	253-263
10-069	Arizona Land Title & Trust Co. Trust No. 6323-T	Part of Canoa Land Grant	228.3 Ac.		19.8 Ac.	1.6 Ac.	198.3 Ac.	52.6 Ac.	10,12,14,15	6-16-69	FOC 4-22-70	5-8-70	3741	267-271
10-075	Arizona Land Title & Trust Co. Trust No. 6547-T	Part of Canoa Land Grant	139.0 Ac.		3.8 Ac.		35.2 Ac.	100.0 Ac.	12, 14,15	6-16-69	FOC 4-22-70	5-8-70	3741	264-266
10-068-A	Arizona Land Title & Trust Co. Trust No. 6486-T	Part of Canoa Land Grant	992.9 Ac.		1.8 Ac.	0.1 Ac.	376.1 Ac.	614.9 Ac.	8 & 10	6-16-69	FOC 4-22-70	5-8-70	3741	253-263
10-072-1	Tucson Green Valley Development Company, an Arizona Corporation.	Part of Lot 1, Blk. 3, Tucson Green Valley Unit 1.	167,171 ϕ			1714 ϕ	165,457 ϕ		13	4-7-72	WD 2-9-72	4-17-72	4231	275
10-067-1	Fairfield Green Valley, Inc., An Arizona Corp.	Part Of Canoa Land Grant	1,054.82 Ac.			F.E. 12.91 Ac.	1041.91 Ac.		5,6,7 & 8	10-23-74	Flowage Esmt 6-14-74	11-27-74	4902	541-543
10-067-A	Farmers Investment Co., An Arizona Corp.	Part Of Canoa Land Grant	130.85 Ac.			F.E. 0.81 Ac.	130.04 Ac.		8	12-5-74	Flowage Esmt 7-26-74	1-9-75	4930	496-498
10-068-1	Carl W. & Irene M. Loos H/W	Pt. Lot 2 Green Valley Foothills #2	2.78 Ac.			F.E. 0.29 Ac.	2.49 Ac.		8 & 9	7-26-74	Flowage Esmt 6-19-74	8-26-74	4838	314-15
10-068-2	Donald J. Horgan And Juanita Straub Horgan H/W	Pt. Lot 1 Green Valley Foothills #2	3.05 Ac.			F.E. 0.23 Ac.	2.82 Ac.		9	7-26-74	Flowage Esmt 6-5-74	8-26-74	4838	316-317
~~10-068-3~~	Tyler & Merriman B. Koune H/W	Pt. Lot 16 Green Valley Foothills	3.12 Ac.		DELETED 5-3-74				9					
10-068-4	Edward J. & Mildred S. Garrity H/W	Pt. Lot 15 Green Valley Foothills	3.99 Ac.			F.E. 0.27 Ac.	3.72 Ac.		9 & 11	2-3-75	F.O.C. 6-19-75	7-24-75	5066	386-388
10-068-5	Eugene & Helen Ruth Feinstein H/W	Pt. Lot 14 Green Valley Foothills	5.81 Ac.			F.E. 0.30 Ac.	5.51 Ac.		9 & 11	7-10-74	Flowage Esmt 6-12-74	8-7-74	4825	300-01
10-068-6	Emery G. & Lois E. Fritsch H/W	Pt. Lot 13 Green Valley Foothills	3.72 Ac.			F.E. 0.60 Ac.	3.03 Ac.		9 & 11	7-10-74	Flowage Esmt 6-4-74	8-7-74	4825	302-03
10-068-7	Mansfield Freeman et ux	Pt. Lot 11 Green Valley Foothills	3.15 Ac.			F.E. 0.36 Ac.	2.79 Ac.		9 & 11	9-26-74	Flowage Esmt 7-30-74	10-30-74	4883	226-227
10-068-8	Lawyers Title Of Arizona An Ariz. Corp. Trust No. 6486-T.	Pt. Of Canoa Land Grant	78.73 Ac.		ACCESS CONTROL	F.E. 0.66 Ac. O.E. 0.99 Ac.	76.93 Ac.		10 & 12	4-3-75	QCD, Drain. Esmt. Flow. Esmt 2-24-75	5-7-75	5012	252-257
10-068-9	Fairfield Green Valley Inc., an Ariz. Corporation.	Pt. of Blk. 1, GREEN VALLEY ACRES	2.01 Ac.		ACCESS CONTROL	F.E. 0.10 Ac.	1.91 Ac.		10	9-26-74	QCD, Flow. Esmt 7-30-74	10-30-74	4883	222-225

* Total Area Parcel 10-067 does not include 8.5 Ac. of Underlying Fee-existing R/W being covered in Parcel 10-077, Project I-19-1(12)43, R/W Map D-10T-314.

** Applies only to this project.
*** Includes Net R/W, Drainage Easement, and Remainder Areas of Parcel 10-079, on adjacent Project I-19-1(12)

The combined areas of 10-068 (I-19-1(43)38) & 10-079 (I-19-1(12)43) are as follows:

Total	Net Take	Ease.	Rem. Lt.	Rem. Rt.
1040.3 Ac.	50.7 Ac.	2.1 Ac.	371.5 Ac.	616.0 Ac.

REDUCED SIZE DO NOT SCALE

NOGALES-TUCSON HIGHWAY
CANOA RANCH-CONTINENTAL SEC.
PIMA COUNTY

AFTER #8976

Click here for I 19 Index

REVISIONS			
C.O. No.	DATE	BY	DESCRIPTION
4285	7-29-75	D.G.M.	Added This Sheet.
4455	3-2-76	WDS	Deleted Par. 10-067-B
5627	6-19-80	R.M.M.	Finalized
8874	6-21-94	GMTS	Added Parcel 10-1139 & 10-1138
8937	9-21-94	MTP	Change Name at Par. 10-1138 & Rev. Total Area
"	"	"	to Par. 10-1139.
8976	3-27-95	LR	INCREASED DE AREA PAR. 10-1138

PROJECT NO.	I-19-1(43)38
DRAWING NO.	D-10-T-313
SHEET NO.	3 of 22
DRAWN BY	D.G.M.
DATE COMP.	7-14-75
SCALE	

OWNERSHIP RECORD / ACQUISITION RECORD

PARCEL NUMBER	OWNER	DESCRIPTION	TOTAL AREA	AREA REQUIRED GROSS INCLUDING EXISTING R/W	AREA REQUIRED NET EXCLUDING EXISTING R/W	EASEMENT AREA	REMAINDER LEFT	REMAINDER RIGHT	SHEET NUMBER	COMMISSION APPROVAL	TYPE & DATE OF INSTRUMENT	RECORDED DATE	RECORDED BOOK	RECORDED PAGE
~~10-067B~~	~~Farmers Investment Co.~~	~~Part of Canoa Land Grant~~	*	DELETED	3-2-76	~~.06 Ac.~~			~~7~~					
10-1138	Lawyers Title of Arizona, Inc.	Part of Common Area B, Roadhaven Resorts Inc., of Green Valley	1.23 Ac.			DE 0.27Ac		0.96Ac	6					
10-1139	Farmers Investment Co.	Part of Canoa Land Grant	~~445.9 Ac.~~ 111.2 Ac.			DE 0.52 Ac TCE 0.23 Ac.		~~445.38 Ac.~~ 110.7 Ac.	6 & 7 (1)					

~~*See Parcel 10-067.~~

(1) PARCEL 10-1139 SHOWN ONLY ON SHEETS 6 & 7.

Canoa 6-23-94 8:11 AM

GMTS CORPORATION
C.O. No. 8874 ONLY

NOGALES-TUCSON HWY.
CANOA RANCH-CONTINENTAL SECTION
PIMA COUNTY

Click here for I 19 Index

REVISIONS					
C.O. No.	DATE	BY	DESCRIPTION	PROJECT NO.	I-19-1(43)38
1618	5-27-67	J.G.	Removed Flood Gate Hdwstn. 1941	DRAWING NO.	D-10-T-313
2070	10-14-68	T.W.M.	Corrected Parcel Nos. in Detail	SHEET NO.	5 of 22
1979	11-7-68	D.G.M.	Added Turnout & Rd. With Exist. C.G. & Gate	DRAWN BY	J.G.
"	"	"	Rt. 1930+39.8, & New Type I Gate Rt. 1929+50	DATE COMP.	Mar. 31, 1967
3638	5-8-73	L.F.W.	Chngd. Par. 10-067 To 10-067-1, Rev. Par Inset To Show Sellout.	SCALE	1"=100'
4285	6-27-75	D.G.M.	Chngd. Sheet No. From 4 of 21 To 5 of 22.	CONSULTANT	ENG. CORP. OF AMERICA
5627	6-19-80	R.M.M.	Finalized		

FINALIZED

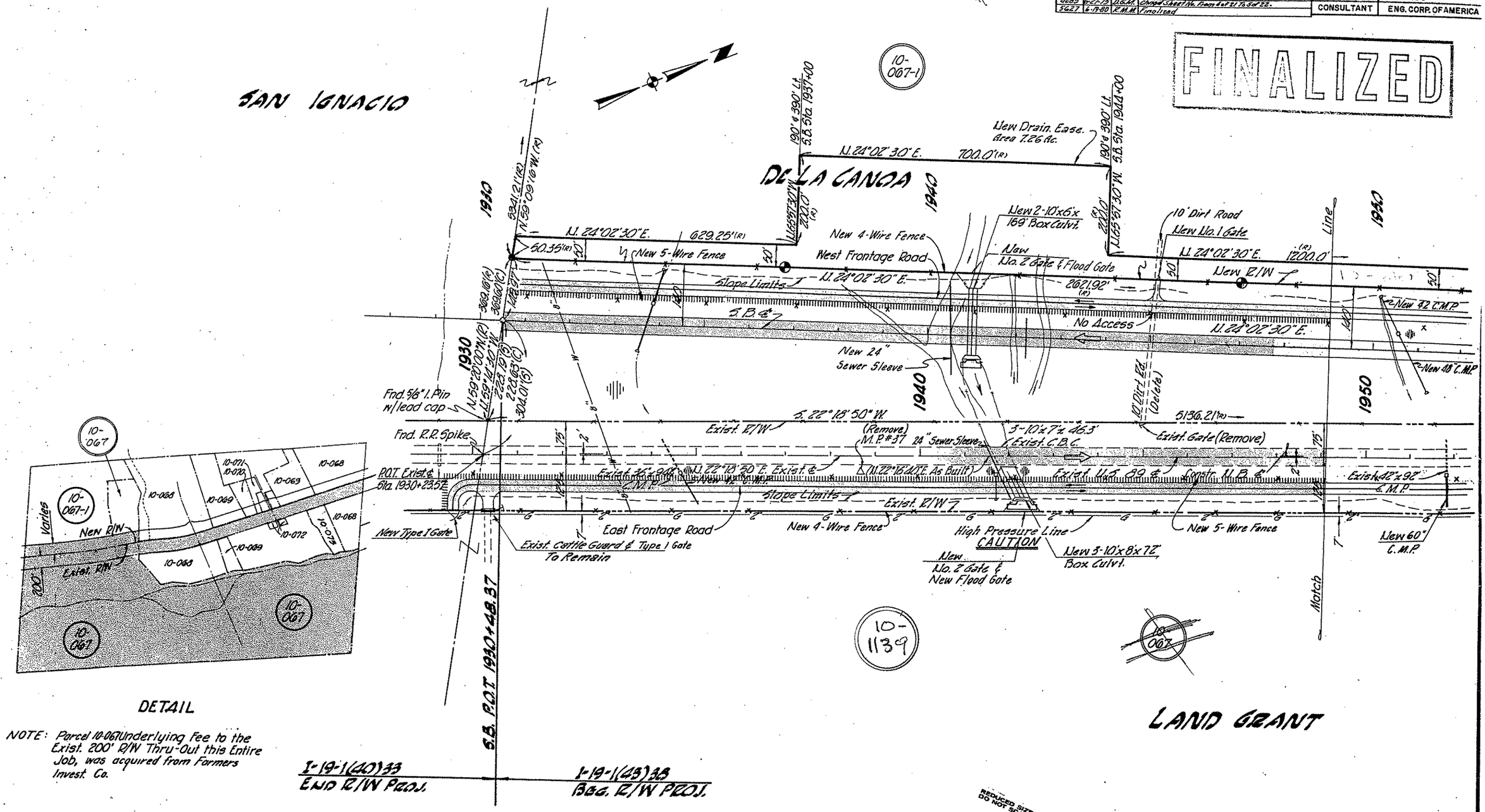

DETAIL

NOTE: Parcel 10-067 Underlying Fee to the Exist. 200' R/W Thru-Out this Entire Job, was acquired from Farmers Invest. Co.

REDUCED SIZE DO NOT SCALE

CHECKED BY Ralph L. Robinson

HARD COPY 64100-M3 6530-M1

NOGALES-TUCSON HWY
CANOA RANCH-CONTINENTAL SECTION
PIMA COUNTY

REVISIONS			
C.O. No.	DATE	BY	DESCRIPTION
1618	6-27-67	J.G.	Removed Flood Gate Notes Sta. 1973+ & Sta. 1957+
1839	1-5-68	E.R.	Added L.T.B.'s at sta. 1959 & 1960
2163	1-13-69	J.G.	Added New R/W Lt. S.B. Sta. 1963+00 to 1970+00
3638	8-1-73	L.F.W.	Add Flowage Ea. Lt. Sta. 1975 ± & Par. 10-067-1
3884	3-20-74	LMF.	Added New F.E.'s for Parcel 10-067-1.
3927	5-7-74	LMF.	Revised 2-84" Pipe Culv. sta. 1969+50: Rev.
"	"	"	2-72" Pipe Culv. sta. 1971+.
4055	9-23-74	D.G.M.	Added New 24" C.M.P. Sleeve At S.B. Sta. 1974+00.
4285	6-30-75	D.G.M.	Chang'd Sheet No. From 5 of 21 To 6 of 22.

PROJECT NO.	I-19-1(43)38
DRAWING NO.	D-10-T-313
SHEET NO.	6 of 22
DRAWN BY	J.G.
DATE COMP.	Mar. 31, 1967
SCALE	1" = 100'
CONSULTANT	ENG. CORP. OF AMERICA

4289	6-30-75	D.G.M.	Removed Various Culverts Per Bid Set
"	"	"	Review.
5627	6-19-80	E.W.H.	Finalized
8874	6-21-94	GMTS	Add D.E. Sta. 1951+49 R 1967+64 R1

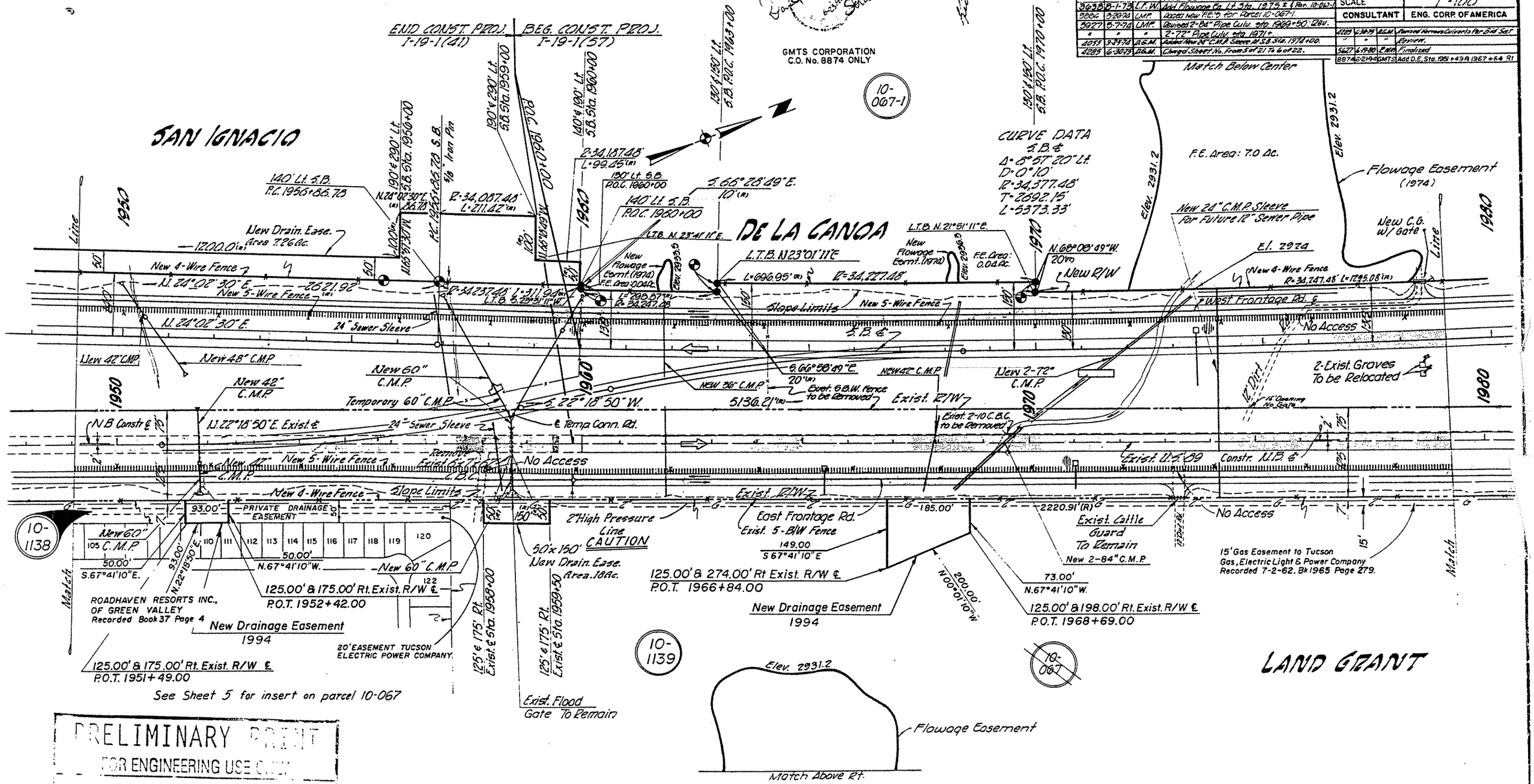

PRELIMINARY PRINT
FOR ENGINEERING USE ONLY
SUBJECT TO DESIGN CHANGES, ADDITIONS, ALTERATIONS & CORRECTIONS
DATE 10/27/94 BY CZ

NOTE:
THE NEW DRAINAGE EASEMENT 1994 ACQUIRED FOR CONSTRUCTION PROJECT 019-PM-34-H3244-01C CANOA RANCH - GREEN VALLEY

Click here for I 19 Index

NOGALES - TUCSON HWY
CANOA RANCH - CONTINENTAL SECTION
PIMA COUNTY

AFTER#8976

REVISIONS			
C.O. No	DATE	BY	DESCRIPTION
8976	3/27/95	LR	INCREASED NEW DE 1994 AREA RT STA
"	"	"	1951+49

REVISIONS			
			DESCRIPTION
1618	6-27-67	J.G.	Removed Flood Gate Notes Sta. 1978+ & Sta. 1957+
1939	1-5-68	E.R.	Added L.T.B.'s at sta. 1959 & 1960.
2163	1-13-69	J.G.	Added New R/W Lt. S.B. Sta. 1963+00 to 1970+00.
3638	8-1-73	L.F.W.	Add Flowage Ea. Lt. Sta. 1975 ± & Rev. 10-067-1
3904	3-20-74	LMF.	Rocs New F.E.'s for Parcel 10-067-1.
3927	5-7-74	LMF.	Revised 2-84" Pipe Culv. sta. 1969+50: 120V.
"	"	"	2-72" Pipe Culv. sta. 1971+.
4053	9-23-74	D.G.M.	Added New 24" C.M.P. Sleeve At S.B. Sta. 1974+00.
4285	6-30-75	D.G.M.	Chngd Sheet No. From 3 of 21 To 6 of 22.

PROJECT NO.	I-10-1(35)38	
DRAWING NO.	D-10-313	
SHEET NO.	6 of 22	
DRAWN BY		
DATE CONP.	Mar. 3, 367	
SCALE	1" = 20'	
CONSULTANT	ENG. CORPS OF AMERICA	

4285	6-30-75	D.G.M.	Revised Various C. Units Per Bid Set
"	"	"	Editorial.
5627	6-19-80	C.M.H.	Finalized
8874	6-21-94	GMTS	Add D.E. Sta. 195 - - - R 1967+54.91

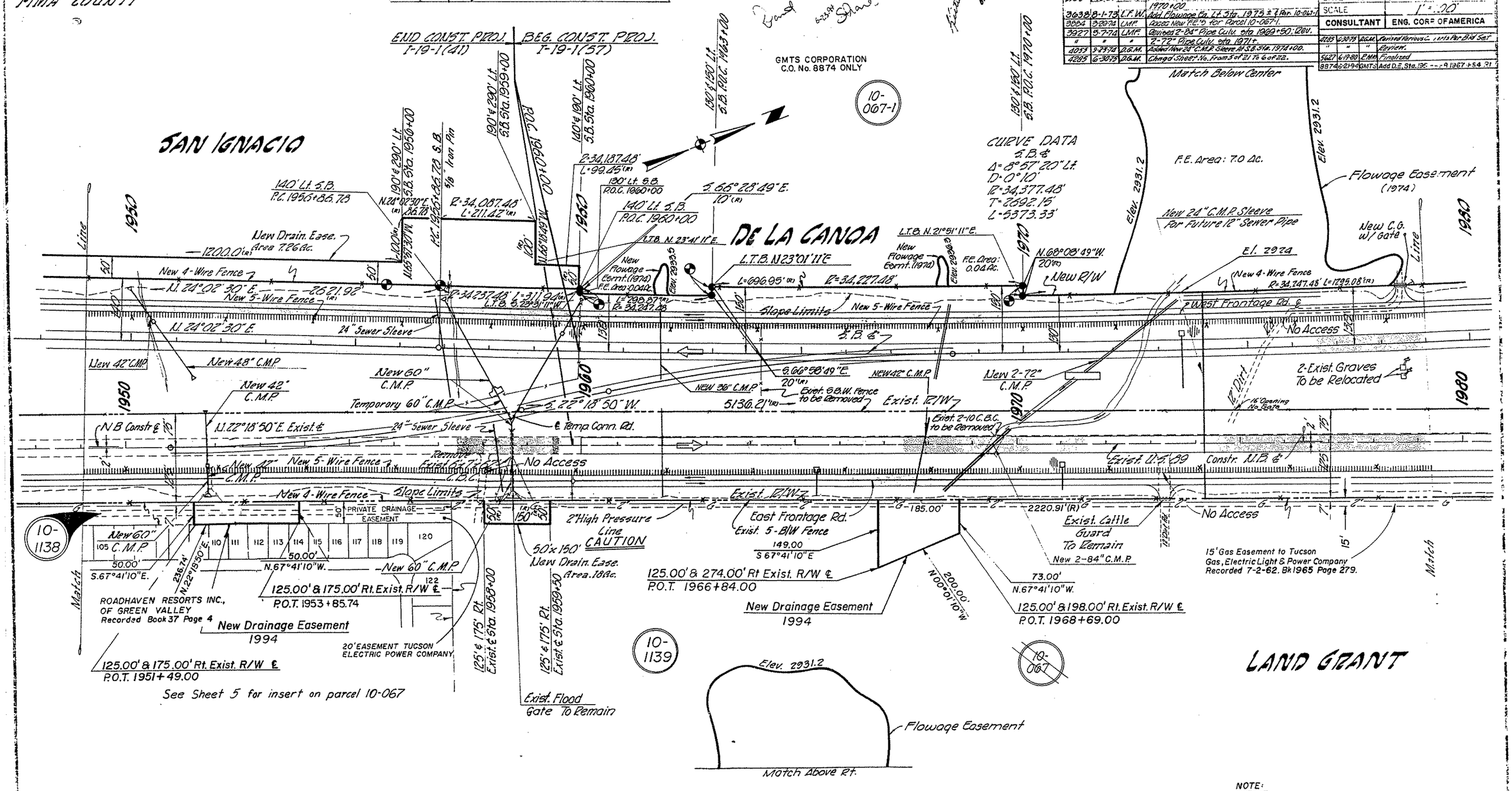

NOTE:
THE NEW DRAINAGE EASEMENT 1994 ACQUIRED FOR CONSTRUCTION PROJECT 019-PM-34-H3244-01C CANOA RANCH - GREEN VALLEY

Click here for I 19 Index

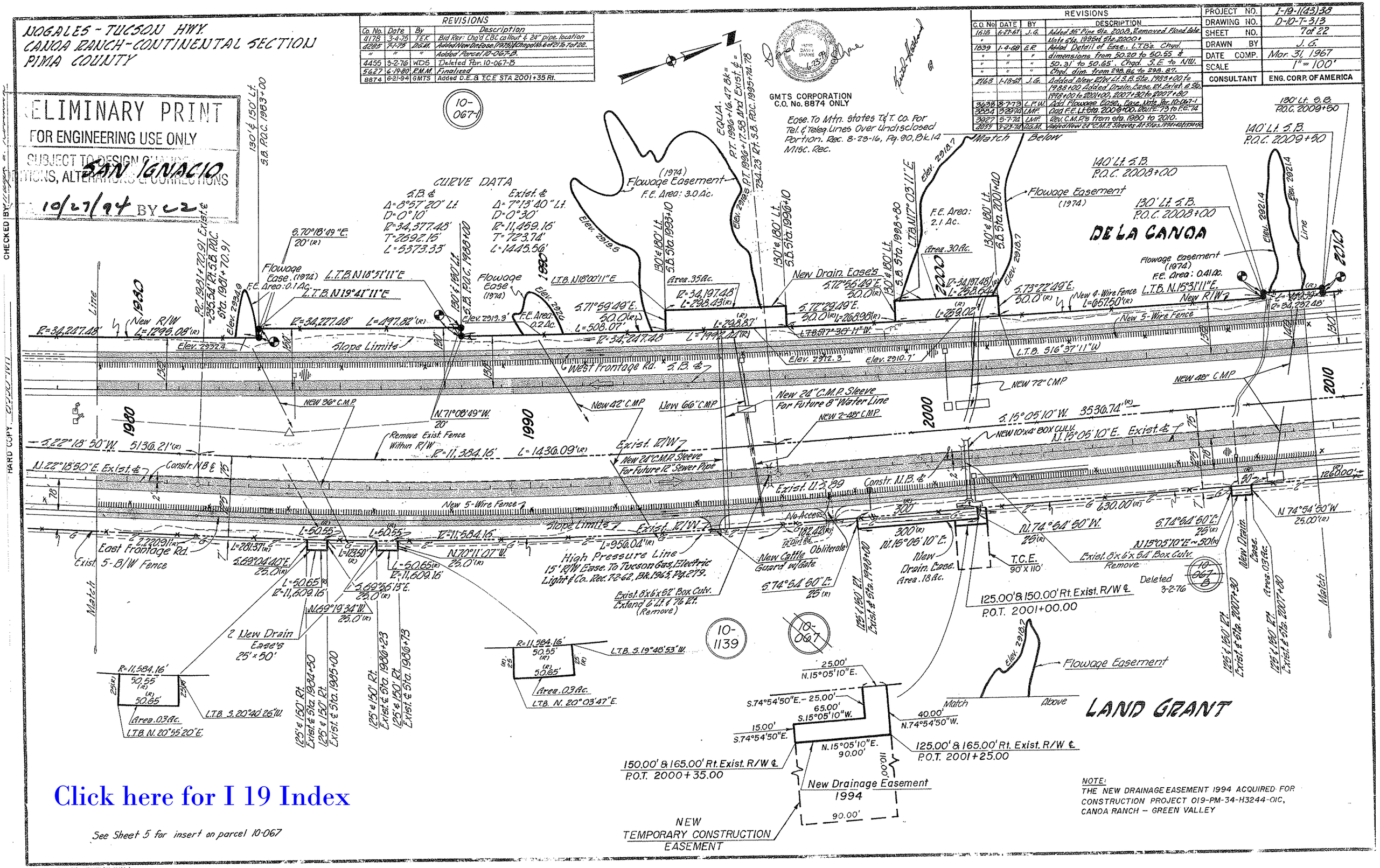
NOGALES - TUCSON HWY.
CANOA RANCH - CONTINENTAL SECTION
PIMA COUNTY
PRELIMINARY PRINT
FOR ENGINEERING USE ONLY
SUBJECT TO DESIGN CHANGES, ADDITIONS, ALTERATIONS & CORRECTIONS
SAN IGNACIO
10/27/94 BY C2
REVISIONS
Co. No. | Date | By | Description
4178 | 3-4-75 | TEK | Bid Rev: Chg'd CBC callout & 24" pipe location
4285 | 7-1-75 | D.G.M. | Added New Dr. Ease. (1975) & Chngd No. 6 of 21 to 7 of 22.
" | " | " | Added Parcel 10-067-B.
4455 | 3-2-76 | WDS | Deleted Par. 10-067-B
5627 | 6-19-80 | R.M.M. | Finalized
8874 | 6-21-94 | GMTS | Added D.E. & T.C.E STA 2001+35 Rt.
REVISIONS
C.O. No. | DATE | BY | DESCRIPTION
1618 | 6-27-67 | J.G. | Added 36" Pipe Sta. 2008, Removed Flood Gate Note Sta. 1995+4 Sta. 2000+
1839 | 1-4-68 | E.R. | Added Detail of Ease., L.T.B's. Chgd. dimensions from 50.20 to 50.55 & 50.31' to 50.65', Chgd. S.E. to N.W.
" | " | " | Chgd. dim. from 298.86 to 298.87.
2163 | 1-13-69 | J.G. | Added New R/W Lt. S.B. Sta. 1983+00 to 1988+00 Added Drain. Ease. Rt. Exist. & Sta. 1998+00 to 2001+00, 2007+30 to 2007+80
3638 | 8-7-73 | L.F.W. | Add Flowage Ease., Ease. Note Par. 10-067-1
3884 | 3-29-74 | LMF. | Add F.E. Lt. Sta. 2009+00. Rev. F.E. '73 to F.E. '74
3927 | 5-7-74 | LMF. | Rev. C.M.P.'s from sta. 1980 to 2010.
4059 | 9-23-74 | D.G.M. | Added New 24" C.M.P. Sleeves At Stas. 1994+40 & 1994+50
PROJECT NO. I-19-1(43)38
DRAWING NO. D-10-T-313
SHEET NO. 7 of 22
DRAWN BY J.G.
DATE COMP. Mar. 31, 1967
SCALE 1" = 100'
CONSULTANT ENG. CORP. OF AMERICA
GMTS CORPORATION
C.O. No. 8874 ONLY
Ease. To Mtn. States T&T. Co. For Tel. & Teleg. Lines Over Undisclosed Portion. Rec. 8-23-16, Pg. 90, Bk. 14 Misc. Rec.
CURVE DATA
S.B. ℄ Δ=8°57'20" Lt. D=0°10' R=34,377.48' T=2692.15' L=5373.33'
Exist. ℄ Δ=7°13'40" Lt. D=0°30' R=11,459.16' T=723.74' L=1445.56'
DE LA CANOA
LAND GRANT
Flowage Easement (1974) F.E. Area: 3.0 Ac.
Flowage Easement (1974) F.E. Area: 0.41 Ac.
Flowage Easement (1974) F.E. Area: 0.1 Ac.
Flowage Easement (1974) F.E. Area: 0.2 Ac.
Flowage Easement (1974) F.E. Area: 2.1 Ac.
Flowage Easement
Match Below
Match Above
Slope Limits
West Frontage Rd. S.B. ℄
East Frontage Rd.
Exist. 5-B/W Fence
New 5-Wire Fence
New 4-Wire Fence
New R/W
New Drain. Ease's
New 24" C.M.P. Sleeve For Future 8" Water Line
New 24" C.M.P. Sleeve For Future 12" Sewer Pipe
New 36" C.M.P.
New 42" C.M.P.
New 66" C.M.P.
New 72" C.M.P.
New 48" C.M.P.
New 2-48" C.M.P.
New 10'x4' BOX CULV.
Remove Exist. Fence Within R/W
Exist. R/W
Exist. U.S. 89
Constr. N.B. ℄
Constr. N.B. ℄
High Pressure Line 15' R/W Ease. To Tucson Gas, Electric Light & Co. Rec. 7-2-62, Bk. 1965, Pg. 279.
Exist. 8'x6'x52' Box Culv. Extend 6' Lt. & 76 Rt. (Remove)
New Cattle Guard w/Gate
Obliterate
New Drain. Ease. Area .18 Ac.
Exist. 8'x6'x54' Box Culv. Remove
T.C.E. 90' X 110'
125.00' & 150.00' Rt. Exist. R/W ℄ P.O.T. 2001+00.00
Deleted 3-2-76
2 New Drain Ease's 25' x 50'
Area .03 Ac.
L.T.B. N. 20°55'20"E.
L.T.B. S. 20°40'26"W.
L.T.B. N. 20°03'47"E.
L.T.B. S. 19°48'53"W.
150.00' & 165.00' Rt. Exist. R/W ℄ P.O.T. 2000+35.00
125.00' & 165.00' Rt. Exist. R/W ℄ P.O.T. 2001+25.00
New Drainage Easement 1994
NEW TEMPORARY CONSTRUCTION EASEMENT
NOTE: THE NEW DRAINAGE EASEMENT 1994 ACQUIRED FOR CONSTRUCTION PROJECT 019-PM-34-H3244-01C, CANOA RANCH - GREEN VALLEY
See Sheet 5 for insert on parcel 10-067
Click here for I 19 Index

NOGALES - TUCSON HWY.
CANOA RANCH - CONTINENTAL SECTION
PIMA COUNTY

3884	3-29-74	LMF	Rev. Dr. Ea. (1973) Lt. Sta. 2036± to F.E. (1974); Add
"	"	"	New F.E. (1974) Lt. Sta. 2021± & 2025+50 for
"	"	"	Parcel 10-067-1 & 10-067-A.
3927	5-7-74	LMF	Rev. 3-36" CMP sta. 2021+30.
4178	3-4-75	TEK	Bid Rev: Chg'd C.B.C. callouts
4285	7-1-75	D.G.M.	Chng'd Sheet No. From 7 of 21 To 8 of 22.
"	"	"	Added New D.E. (1925) Rt. Sta. 2008±
4455	3-2-76	WDS	Removed New D.E. (1975) Rt. 2009±
5627	6-19-80	R.M.M.	Finalized

REVISIONS

C.O. No.	DATE	BY	DESCRIPTION
1618	6-27-67	J.G.	Removed Flood Gate Notes Sta. 2014+ & Sta. 2038+
1839	1-5-68	E.R.	Added L.T.B. Sta. 2033 on new Ease.
2163	1-18-69	J.G.	Added Drain. Ease. Rt. Exist. & Sta. 2020+40 to 2023+40, 2036+00 to 2037+20 & Added Parcel No. 10-068-A
3638	8-7-73	MF	Added New F.E. Ea. (73) Par. 10-067-A & Par. 10-068-1
4099	9-23-74	D.G.M.	Add Mtn. States T.&T. Base Note 10-067-1 Added 24" C.M.P. Sleeves At Sta. 2015+50 & 2036+50.

PROJECT NO.	I-19-1(43)38
DRAWING NO.	D-10-T-313
SHEET NO.	8 of 22
DRAWN BY	J. G.
DATE COMP.	Mar. 31, 1967
SCALE	1" = 100'
CONSULTANT.	ENG. CORP OF AMERICA

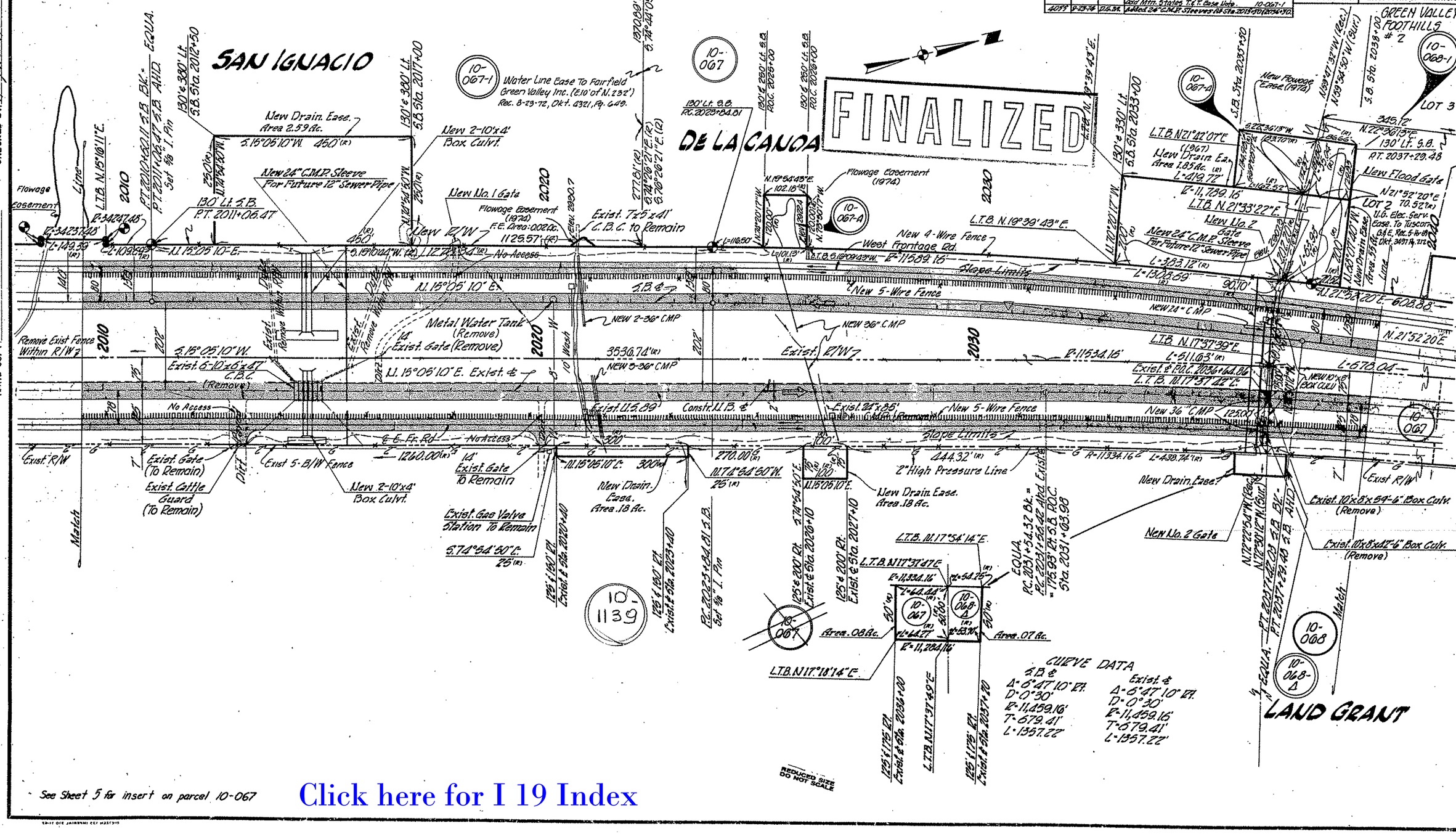

See Sheet 5 for insert on parcel 10-067

Click here for I 19 Index

CHECKED BY

HARD COPY 64100-M3 6530-M1

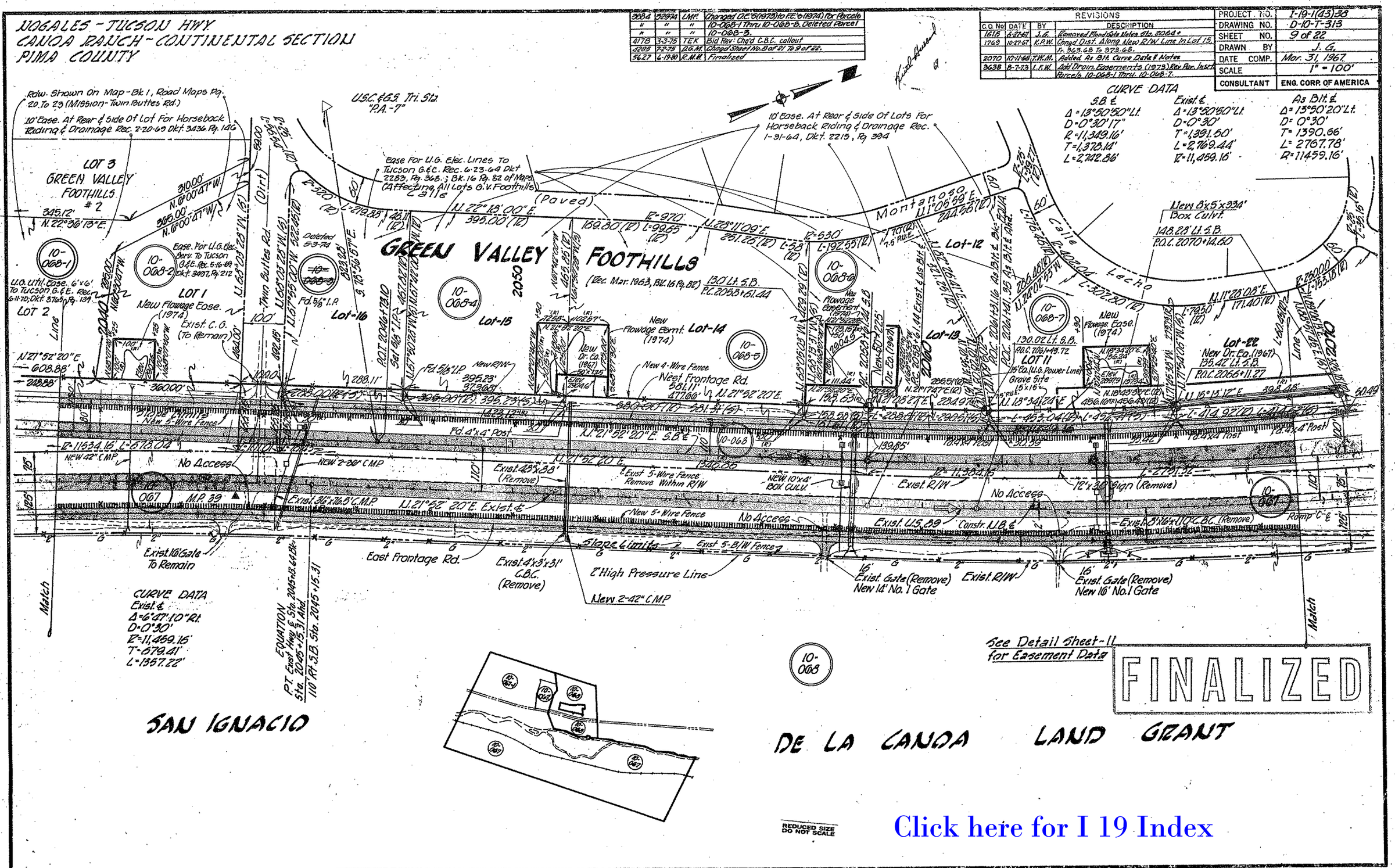
NOGALES - TUCSON HWY.
CANOA RANCH - CONTINENTAL SECTION
PIMA COUNTY
REVISIONS
C.O. No. | DATE | BY | DESCRIPTION
1618 | 6-27-67 | J.G. | Removed Flood Gate Notes Sta. 2064+
1769 | 10-27-67 | K.P.W. | Chngd Dist. Along New R/W Line In Lot 15, Fr. 363.68 To 373.68.
2070 | 10-11-68 | T.W.M. | Added As Blt. Curve Data & Notes
3638 | 8-7-73 | L.F.W. | Add Drain. Easements (1973) Rev Par. Insrt. Parcels 10-068-1 Thru. 10-068-7.
PROJECT NO. I-19-1(43)38
DRAWING NO. D-10-T-313
SHEET NO. 9 of 22
DRAWN BY J. G.
DATE COMP. Mar. 31, 1967
SCALE 1" = 100'
CONSULTANT ENG. CORP. OF AMERICA
CURVE DATA
S.B. ℄ Δ = 13°50'50" Lt. D = 0°30'17" R = 11,349.16' T = 1,378.14' L = 2,742.86'
Exist. ℄ Δ = 13°50'50" Lt. D = 0°30' T = 1,391.50' L = 2,769.44' R = 11,459.16'
As Blt. ℄ Δ = 13°50'20" Lt. D = 0°30' T = 1390.66' L = 2767.78' R = 11459.16'
GREEN VALLEY FOOTHILLS
(Rec. Mar. 1963, Bk. 16 Pg. 82)
LOT 3 GREEN VALLEY FOOTHILLS #2
LOT 1
LOT 2
LOT 11
LOT 12
LOT 13
LOT 14
LOT 15
LOT 16
Lot-22
Montanoso
Calle Lecho
Twin Buttes Rd.
Rdw. Shown On Map - Bk 1, Road Maps Pg. 20 To 23 (Mission - Twin Buttes Rd.)
10' Ease. At Rear & Side Of Lot For Horseback Riding & Drainage Rec. 2-20-69 Dkt. 3436 Pg. 146
10' Ease. At Rear & Side Of Lots For Horseback Riding & Drainage Rec. 1-31-64, Dkt. 2215, Pg 394
Ease For U.G. Elec. Lines To Tucson G.&E. Rec. 6-23-64 Dkt 2283, Pg. 368.; Bk. 16 Pg. 82 of Maps (Affecting All Lots G.V. Foothills)
U.G. Util. Ease. 6'x6' To Tucson G.&E. Rec. 6-11-70, Dkt. 3765 Pg. 139
Ease. For U.G. Elec. Serv. To Tucson G.&E. Rec. 5-16-69 Dkt. 3497, Pg. 212
New Flowage Ease. (1974)
Exist. C.G. (To Remain)
New Flowage Esmt. (1974)
New Flowage Easement (1974)
New Flowage Ease. (1974)
New Dr. Ea. (1967)
New 4-Wire Fence
West Frontage Rd.
New 5-Wire Fence
Fd. 4"x4" Post
No Access
NEW 42" CMP
NEW 2-36" CMP
Exist. 48"x88' (Remove)
Exist. 5-Wire Fence Remove Within R/W
NEW 10'x4' BOX CULV.
Exist. R/W
12'x30' Sign (Remove)
Exist. 36"x76.5' C.M.P.
Exist. ℄
Exist. U.S. 89
Constr. U.B. ℄
Exist. 8'x6'x110' C.B.C. (Remove)
Ramp C-℄
Exist. 16' Gate To Remain
East Frontage Rd.
Exist. 4'x3'x31' C.B.C. (Remove)
Slope Limits
Exist. 5-B/W Fence
2" High Pressure Line
New 2-42" CMP
Exist. Gate (Remove) New 14' No. 1 Gate
Exist. Gate (Remove) New 16' No. 1 Gate
Match
CURVE DATA
Exist. ℄
Δ = 6°47'10" Rt.
D = 0°30'
R = 11,459.16'
T = 679.41'
L = 1357.22'
EQUATION
P.T. Exist Hwy ℄ Sta. 2045+13.64 Bk. Sta. 2045+15.31 Ahd.
110' Rt. S.B. Sta. 2045+15.31
See Detail Sheet-11 for Easement Data
FINALIZED
SAN IGNACIO
DE LA CANOA LAND GRANT
REDUCED SIZE DO NOT SCALE
CHECKED BY
HARD COPY
Click here for I 19 Index

NOGALES - TUCSON HWY.
CANOA RANCH - CONTINENTAL SECTION
PIMA COUNTY

REVISIONS			
C.O. No.	DATE	BY	DESCRIPTION
1618	6-27-67	J.G.	Removed Floodale Valve Sta. 2088± &
			Added Gas Install Note Sta. 2088±
			Added Exist. Cattle Guard Note Sta. 2088±
1769	10-21-67	H.P.W.	Revised Parcel Insert
2070	10-11-68	T.W.A.	Revised Parcel Insert & Equations
2148	1-18-69	J.G.	Revised R/W on Ramp "B" & Ramp "D"
3036	8-7-73	L.F.W.	Add New Drainage Ease. (1973). 18-068-8.
3664	5-29-74	LMF	Add New F.E. (1974) For Parcel 10-068-9. Add D.E.
"	"	"	(1974) Lt. Sta. 2084± & 2090± for Parcel 10-068-8.
"	"	"	Added Parcel 10-068-9. Rev. Acc. Control.
"	"	"	Rev. Ramps Per Correctr. Plans.
3979	6-24-74	LMF	Rev. New D.E.'s (1974) to New F.E.'s & D.E.'s (1974)
"	"	"	Lt. Sta. 2084± & 2090± for Parcel 10-068-8.
4164	2-18-76	GL	Revised Fence Control of F.I.'s & Removed Power Cable
4285	7-2-79	W.M.M.	Changed Sheet No. From 9 of 21 To 10 of 22.
5622	6-19-80	R.M.M.	Finalized
9648	12-21-04	MTP	ADDED, NEW DE. 2004 & PAR. 10-1463

PROJECT NO.	1-19-1(43)38
DRAWING NO.	D-10-T-313
SHEET NO.	10 of 22
DRAWN BY	J.G.
DATE COMP.	Mar. 31, 1967
SCALE	1" = 100
CONSULTANT	ENG. CORP. OF AMERICA

GREEN VALLEY ACRES

SAN IGNACIO DE LA CANOA LAND GRANT

CONTINENTAL T.I.

Click here for I 19 Index

NOGALES - TUCSON HIGHWAY
CANOA RANCH - CONTINENTAL SECTION
PIMA COUNTY

REVISIONS			
C.O. No.	DATE	BY	DESCRIPTION
3638	5-8-73	L.E.W.	Add New Drain. Ease. 1973. & Parcels 10-068-4 Thru 10-068-7.
3884	3-29-74	L.M.F.	Revised Dr. Ea. 1973 to New Flowage Esmt. 1974 &
"	"	"	added Highwater Contour Lines for Parcels 10-
"	"	"	068-4 Thru 10-068-7.
4285	7-2-75	D.G.M.	Chngd Sheet No. From 10 of 21 to 11 of 22.
5627	6-19-80	R.M.M.	Finalized

PROJECT NO.	I-19-1(43)38
DRAWING NO.	D-10-T-313
SHEET NO.	11 of 22
DRAWN BY	J. G.
DATE COMP.	Mar. 31, 1967
SCALE	1" = 100'

FINALIZED

Easement Detail Sheet
(See Sheet 9)

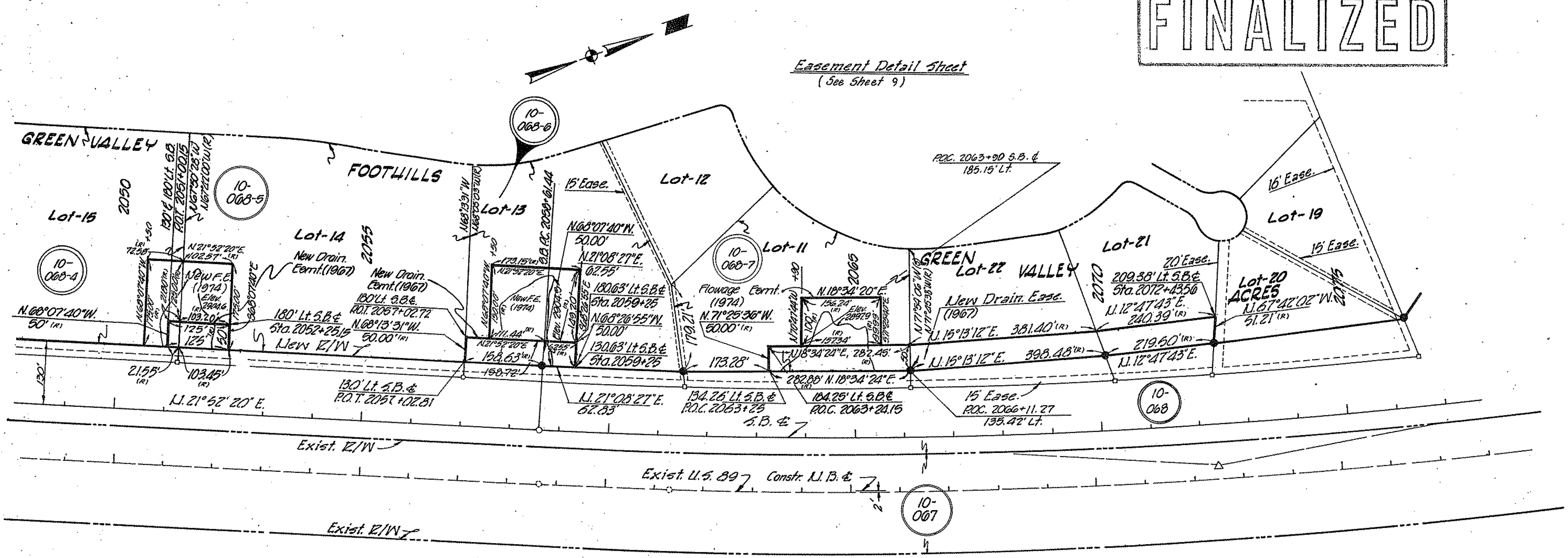

Click here for I 19 Index

REDUCED SIZE DO NOT SCALE

CHECKED BY. Ralph L. Robinson
HARD COPY. 64100-M3 5530-M1

NOGALES-TUCSON HWY.
CANOA RANCH-CONTINENTAL SECTION
PIMA COUNTY

REVISIONS			
C.O. No.	DATE	BY	DESCRIPTION
1618	6-27-67	J.G.	Removed Flood Gate Noted Sta. 2102 & Sta. 2127+ & Added Concrete Proj. Ll0'±
1765	10-23-67	R.R.	Chgd. Const. Proj. to I-19-1(44)40
1769	10-27-67	K.P.W.	Rem. Prop. Arrows On R. N. of R/W Near 2115 Replaced w/Bar. Ped Arrows On R. In 8/W2. Rev. Insert
1995	6-10-68	L.C.E.	Added the "Temp. Rd. Conn."
2070	10-11-68	T.W.M.	Deleted 10-069-1 & and added 10-079
3638	8-27-73	L.F.W.	Add "LA CAÑADA HMSITES SUB." Par. 10-068-8.
3804	3-29-74	LMF.	Revised Ramps.
3827	5-7-74	LMF.	Rev. Box Culv. sta. 2106+50.
4164	2-18-75	EJC	Removed Underground Power Cable Lt. 2100 to 2127+
4178	3-4-75	T.E.K.	Bid Rev.: Add Constr. limits ... (57)
4295	7-2-75	D.G.M.	Chgd. Sheet No. From Ver. 21 To 12 of 22.
5627	6-19-80	R.M.M.	Finalized

PROJECT NO.	I-19-1(43)38
DRAWING NO.	D-10-T-313
SHEET NO.	12 of 22
DRAWN BY	J.G.
DATE COMP.	Mar. 31, 1967
SCALE	1" = 100'
CONSULTANT	ENG. CORP. OF AMERICA

FINALIZED

LOT 4
LA CAÑADA DESERT HOMESITES
LOTS 3 & 4
Book 21 Page 73
SAN IGNACIO
LOT 3
DE LA CAÑOA
To & La Cañada Dr.
S84°31'13"W
N68°29'12"E 692.79'
10-068-8
10-069-1
10-075
10-070
10-069
10-067
BEGIN CONSTR. PROJ.
I-19-1(44)40
NB P.O.T. 2120+00
Set 1" I. Pin
To East Line La Cañada Rd.
S84°31'13"W 1347.18'(M)
S84°22'29"E 1347.18'(R)
Drainageway Dedicated
LAND GRANT
New 6-10'x5'x59'-3" Box Culvt.
Begin New Chain Link Fence
Paseo Aguila
1366.02'
Exist. 15' Gate (Remove)
Begin New Chain Link Fence
Exist. 15' Gate (Remove)
No Access
Exist. 3-10'x4'x42' C.B.C. (Remove)
Exist. 5-8'W Fence
New 5-10'x5' Box Culvt.
New R/W
1771.02'
932.71'
New 5-Wire Fence
No Access
Underground Power Cable
1207.76'(R)
N.8°01'30"E. 2978.77'
14' Dirt Rd.
Slope Limits
Exist. 15' Gate (Remove)
138.92' N.8°01'30"E. S.B.℄
Exist. R/W
N.8°01'30"E. 3000.00'
S8°09'55"W 1207.76'(R)
Exist. 5-10'x5'x43' C.B.C.
Ramp "B"
Ramp "D"
Exist. R/W
14' Dirt Rd.
No Access
N.8°01'30"E. Exist. ℄
Exist. Dyke
Exist. U.S. 89
Constr. U.B. ℄
℄ Temp. Rd. Conn.
Utility & No Access Ease.
Exist. 5-B/W Fence
2" High Pressure Gas Line
Exist. 5-B/W Fence
Drainageway
GREEN VALLEY
500 499 498 497 496 495 494 493 492 491 490 489 488 487 486 485 484 483 482 481 480 479 478 477 476 475
Abrego Drive
SAN IGNACIO
DE LA CAÑOA
LAND GRANT
Match
New 6-10'x5'x54'-9" Box Culvt.
S.B. P.O.T. 2126+08
N.B. P.O.T. 2120+00
END CONSTR. PROJ.
I-19-1(57)
FAIRWAYS NO. 3
(Rec. Bk. 18 Pg. 51)
REDUCED SIZE DO NOT SCALE

CHECKED BY: Ralph L. Robinson

HARD COPY 64100-M3 6550-M1

Click here for I 19 Index

NOGALES - TUCSON HWY.
CANOA RANCH - CONTINENTAL SECTION
PIMA COUNTY

3130	12-7-71	DGM	Add. Water Line Ease. Lt. Approx. Sta. 2153 + 81.11
"	"	"	
4288	7-2-75	D.G.M.	Chngd Sheet No. from 12 of 21 to 13 of 22.
5627	6-19-80	R.M.M.	Finalized

REVISIONS				
C.O. No.	DATE	BY	DESCRIPTION	
1571	6-24-67	W. Ross	Added Temp. Constr. Ease. Lt. Lt. Approx. Sta. 2145.	PROJECT NO. 1-19-1(43)38
1618	6-27-67	J.G.	Removed Flood Data Notes Sta. 2142+	DRAWING NO. D-10-T-313
1651	7-26-67	E. Ross	Chgd. Temp. Constr. Ease. Rt. Sta. 2145.	SHEET NO. 13 of 22
"	"	"	Deleted Constr. Ease. Lt. Sta. 2144, Added	DRAWN BY J.G.
"	"	"	Temp. Constr. Ease. Lt. Sta. 2144. Added	DATE COMP. Mar. 31, 1967
"	"	"	Detour Road.	SCALE 1" = 100'
1765	10-27-67	R.R.	See C.O. for Revisions.	CONSULTANT ENG. CORP. OF AMERICA
1995	6-14-68	I.C.	See C.O. for Revisions.	
2859	2-9-71	DWS	△ADDED STORM DRAIN, RT. STA. 2165+00.	

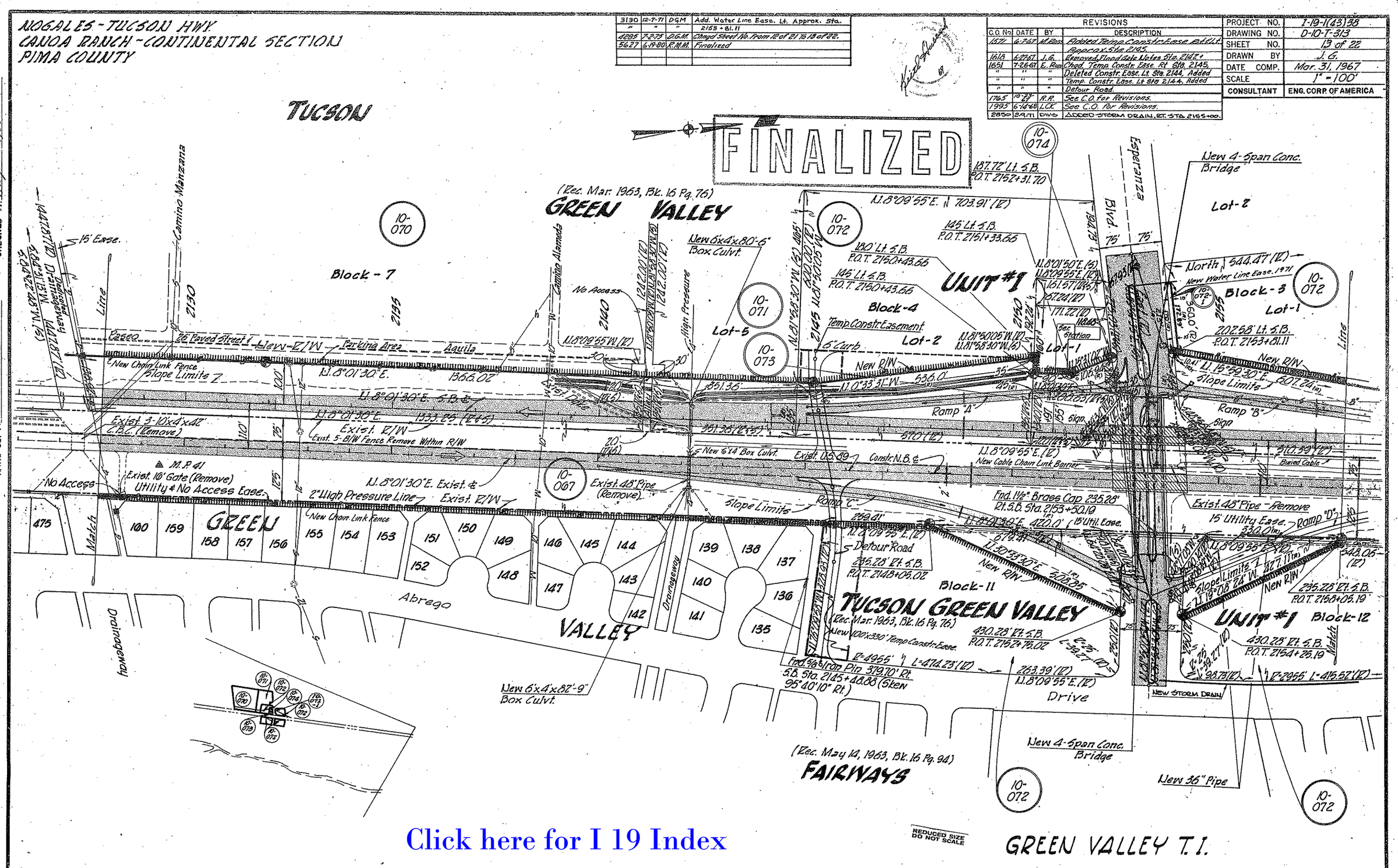

Click here for I 19 Index

NOGALES - TUCSON HWY.
CANOA RANCH - CONTINENTAL SECTION
PIMA COUNTY

REVISIONS			
C.O. No.	DATE	BY	DESCRIPTION
1618	6-27-67	J.G.	Removed Flood Gate Note Sta. 2160± & Sta. 2182±. Corr. Length from 6" to 3" Box Culvt. Sta. 2160±. Added "F" Gate & Cattle Guard Note Sta. 2168. Added 2 Industrial Gates Sta. 2120.
1765	10-23-67	R.R.	Chgd. dimension arrow involving 75' between Exist. R/W & P.R.L.S. of Sta. 2187±.
1995	6-18-68	L.C.C.	Added Exist. 5-10'x5' B.C. Remove. +2160±
2070	10-11-68	T.W.M.	Deleted 10-079 & 10-079-1 and added 10-069 & 10-079
2850	2-4-71	DWS	ADD'D STORM DR. & EXIST. CBC... EXT. STA. 2161±
4285	7-2-75	D.G.M.	Chgd. Sheet No. From 13 of 21 To 14 of 22.
5627	6-19-80	P.M.M.	Finalized

PROJECT NO.	I-19-1(43)38
DRAWING NO.	D-10-T-313
SHEET NO.	14 of 22
DRAWN BY	J.G.
DATE COMP.	Mar. 31, 1967
SCALE	1" = 100'
CONSULTANT	ENG. CORP. OF AMERICA

FINALIZED

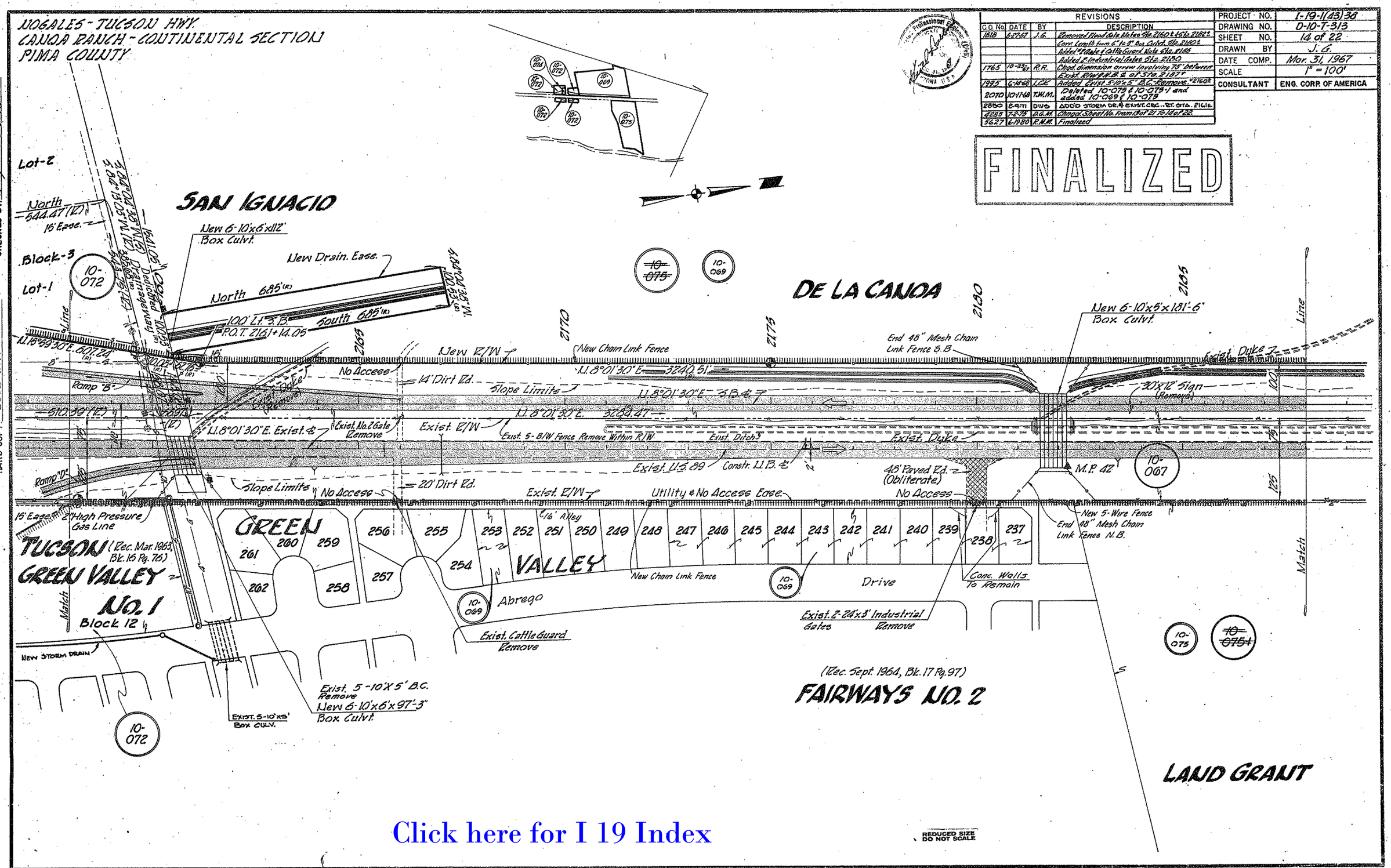

Click here for I 19 Index

NOGALES - TUCSON HWY
CANOA RANCH-CONTINENTAL SECTION
PIMA COUNTY

Click here for I 19 Index

REVISIONS			
C.O. No	DATE	BY	DESCRIPTION
2070	10-11-68	T.W.M.	Deleted 10-079, 10-079-1 & 10-076 and added 10-068, 10-069 & 10-079
4295	7-3-75	D.G.M.	Changed Sheet No. 12 of 21 To 15 of 22.
5627	6-19-80	R.M.M.	Finalized

PROJECT NO.	I-19-1(43)38
DRAWING NO.	D-10-T-313
SHEET NO.	15 of 22
DRAWN BY	J. G.
DATE COMP.	Mar. 31, 1967
SCALE	1" = 100'
CONSULTANT	ENG. CORP. OF AMERICA

FINALIZED

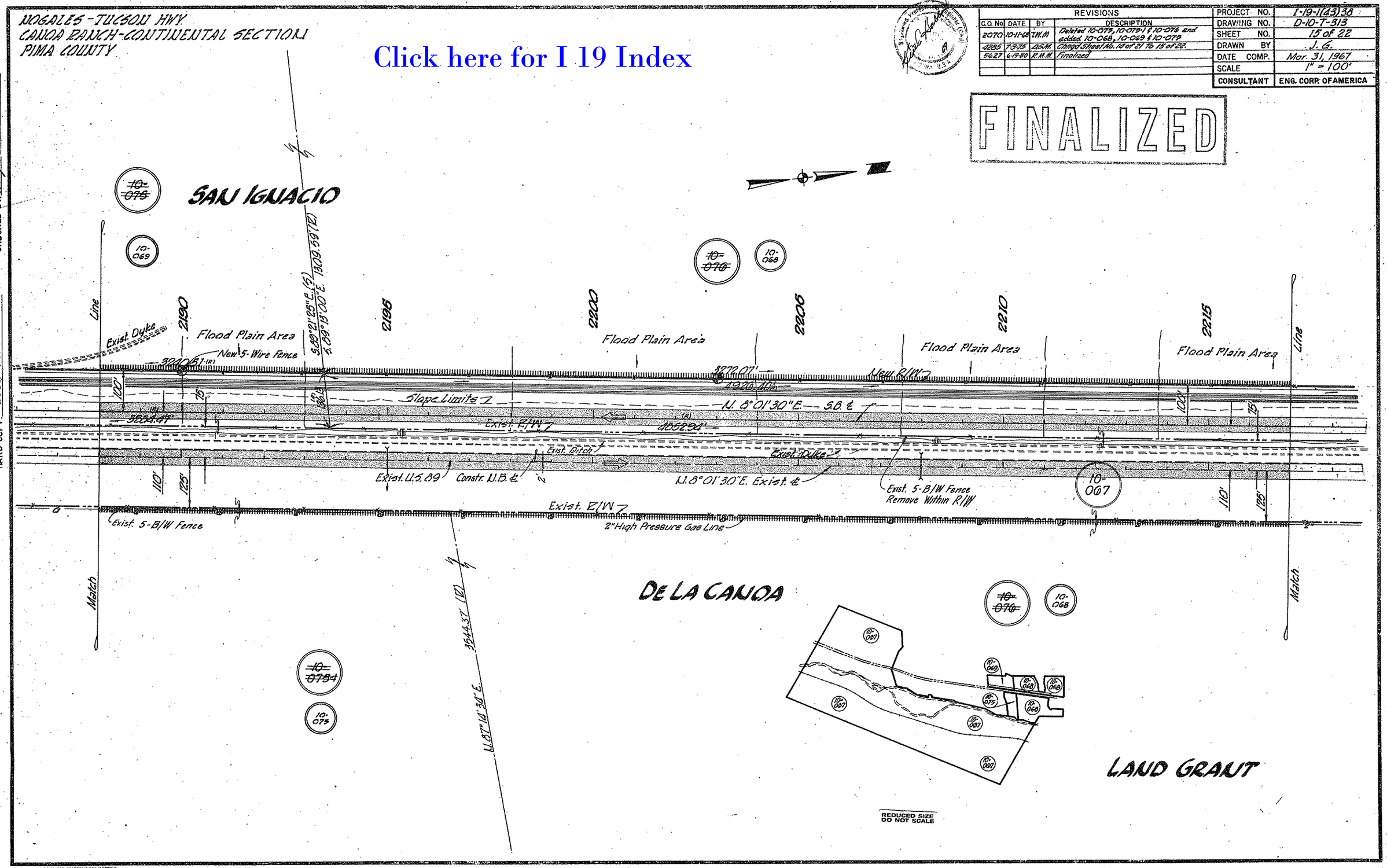

REDUCED SIZE
DO NOT SCALE

HARD COPY 64100-M3 6530-M1 CHECKED BY

NOGALES - TUCSON HWY.
CANOA RANCH - CONTINENTAL SECTION
PIMA COUNTY

FINALIZED

REVISIONS				PROJECT NO.	I-19-1(45)38
C.O. No.	DATE	BY	DESCRIPTION	DRAWING NO.	D-10-T-313
1618	6-27-67	J.G.	Removed Flood Gate Valves Sta. 2223+	SHEET NO.	16 of 22
			Reduced Box Culvt. from 8-Span to 4-Span 2238+	DRAWN BY	J.G.
			Added 2 Gate Sta. 2232+; Pipe Sta. 2290+	DATE COMP.	Mar. 31, 1967
			Revised End Constr. Proj. Callout.	SCALE	1" = 100'
1765	10-24-67	R.R.	See C.O. For Revisions.	CONSULTANT	ENG. CORP. OF AMERICA
1995	6-14-68	L.C.E.	Added the "Temp. Rd. Conn."		
2070	10-11-68	T.W.M.	Deleted 10-076 and added 10-068		
3638	9-14-79	L.T.W.	Rev. Par. Insert		
4686	7-9-85	D.G.M.	Chngd. Sheet No. From 15 of 21 To 16 of 22.		
5627	6-19-90	K.M.M.	Finalized		

NOTE: Parcel 10-067 Underlying fee to the Exist. 200' R/W Thru-Out this Entire Job, was Acquired from Farmers Invest. Co.

DETAIL

SAN IGNACIO DE LA CANOA LAND GRANT
(Continental Section)

Fd. 18"x18"x8" Stone Marked S.I.D.L.G.

GREEN VALLEY
(Rec. Dec. 1964 Bk. 18 Pg. 16)

La Canoa 10' Utility Ease.

16' Alley

VISTA

DE LA CANOA

New 4-10'x6'x57' Box Culvt.

Flood Plain Area

Exist. Drainage Ease.

Exist. Dike

100' L.I.S.B.
P.O.T. 2242+80.66

Exist. Channel & Dike

℄ Temp. Rd. Conn.

S.B. Bearing Equa.
N. 8°01'30" E. Bk.
N. 8°02'00" E. Ahd.

New 5-Wire Fence 3272.07'

New E/W

No Access

Slope Limits

N. 8°01'30" E. ℄

Exist. E/W

Exist. Duke

Exist. Ditch

Exist. U.S. 89

Constr. N.B. ℄

N. 8°01'30" E. Exist. ℄

14' Dirt Rd.

M.P. 43

Exist. 5-B/W Fence

2" High Pressure Line

Exist. 8-10'x6'x42' C.B.C. To Remain

Exist. Gate (Remove)

26' Paved Rd. Frontage Road "E"

15' No Access Ease.

Exist. 2-Type 1 Gates

Match Line

LAND GRANT

San Ignacio De La Canoa Land Grant (Continental Section)

P.O.T. 2242+59.50 S.B.

N. 59°27'00" W. (Ind.) I-19-1(13)43
N. 59°27'30" W. I-19-1(43)38 (BW)

S. 59°27'30" E. (Guic.)
N. 59°20'N. (Rec.)

North Boundary of Land Grant

10' Utility Ease

GREEN VALLEY FARMS
(Rec. Mar. 28, Bk. 16 Pg. 81)

EQUATION
P.O.T. 2244+98.19 S.B. BW.
P.O.T. 2244+62.50 S.B. AHD.

I-19-1(44)40 END CONST. PROJ.

I-19-1(13)43 BEG. CONST. PROJ.

Fd. 1" Pipe With Brass Cap Marked S.I.C. NE Cor.-S-7

I-19-1(43)38 END R/W PROJ.

I-19-1(12)43 BEG. R/W PROJ.

REDUCED SIZE DO NOT SCALE

CHECKED BY

HARD COPY 64100-M3 6530-MI

Click here for I 19 Index