C.O. NO.	DATE	BY	DESCRIPTION
5874	8-31-81	PJM	Finalization
7754	6-30-88	GSC	Revised Sheet Numbers

FED. ROAD DIV. NO.	STATE	PROJECT NO.	SHEET NO.	TOTAL SHEETS
9	ARIZ.	I-19-1(28)	1	28

RIGHT OF WAY MAP NO. D-12-T-325

ALIGNMENT, RIGHT OF WAY, AND CONTROL OF ACCESS APPROVED IN ACCORDANCE WITH HIGHWAY PLANS.
SHEET 1 THRU 15
DATE _____ ASSISTANT STATE ENGINEER

APPROVED IN ACCORDANCE WITH RESOLUTION DATED: MAY 2 1967, MINUTES OF THE ARIZONA HIGHWAY COMMISSION RES. NO.: 67-29

A.F.E. NO. 19A02



STATE OF ARIZONA
STATE HIGHWAY DEPARTMENT

RIGHT OF WAY PLAN OF THE

NOGALES - TUCSON
STATE HIGHWAY

PROJECT NO. I-19-1(28)
SANTA CRUZ
COUNTY

PRELIMINARY PRINT
FOR ENGINEERING USE ONLY
SUBJECT TO DESIGN CHANGES, ADDITIONS, ALTERATIONS & CORRECTIONS
DATE 3/25/92 BY Hadley

Click here for I 19 Index

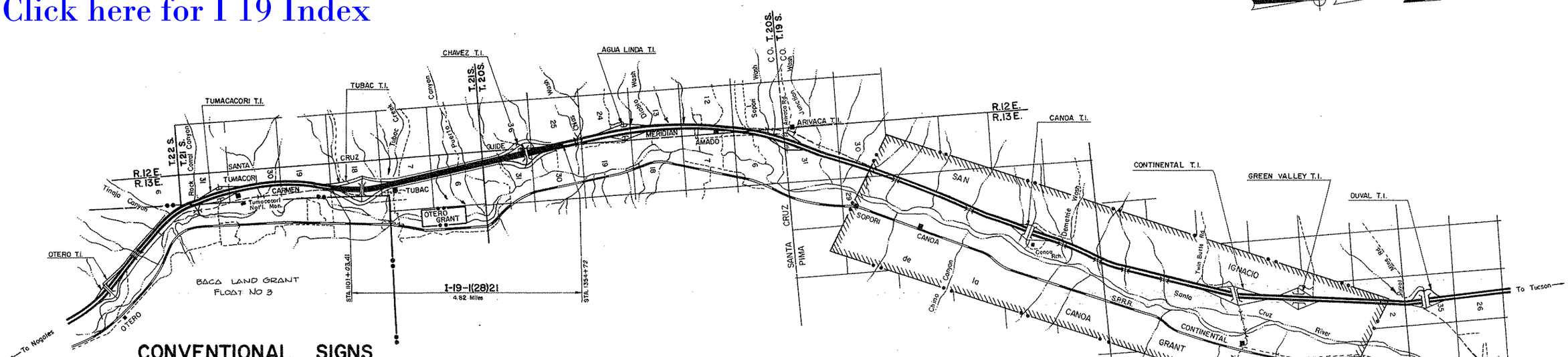

CONVENTIONAL SIGNS

HIGHWAY CENTER LINE (New) (Existing)
HIGHWAY R/W LINE (New) (Existing)
CONTROLLED ACCESS (Denied) (open) (Existing)
R.R. R/W COMMON to HIGHWAY R/W (Existing)
R.R. R/W LINE
TOWNSHIP and RANGE LINE
SECTION LINE
1/4 LINE or MID. SEC. LINE
1/16 LINE
PROPERTY LINE (not part of a Subdivision)
SUBDIVISION or LOT LINE
ORIGINAL LOT LINE
STATE and NATIONAL BOUNDARIES
COUNTY LINE
CITY LIMITS
LAND GRANTS BOUNDARIES
FOREST, NATIONAL MONUMENTS, MILITARY BASES and INDIAN RESERVATION
SURVEY MEANDER LINE
NEW R/W CONTROL POINT
EXISTING R/W CONTROL POINTS
EXISTING R/W MARKER
PARCEL NUMBER 7-001

RAILROAD TRACK
POWER LINE
POWER TRANSMISSION LINE
TELEPHONE LINE
COMBINATION TELEPHONE & POWER LINE
UNDERGROUND TELEPHONE CABLE
WATER LINE
GAS LINE
SEWER LINE
STORM DRAIN
(Show size of line in alternate spaces)
CHAIN LINK FENCE
BARBED WIRE FENCE (coil out type)
STREET LIGHT (on ext. arm)
WATER METER
WATER VALVE
FIRE HYDRANT
GAS METER
GAS VALVE
DOWN GUY
MANHOLE (existing)
ROAD (existing)
PROPERTY ANCHOR BARS
PROPERTY LIMITS ARROWS
TRAFFIC FLOW ARROWS
CANAL, CHANNEL or DITCH
BRIDGE
BOX CULVERTS
CATTLE GUARD
RIVER

Approved in accordance with Roadway Plans:
DEPUTY STATE ENGINEER 11-13-75 DATE

ARIZONA DEPARTMENT OF TRANSPORTATION BOARD
Approved for Right of Way Acquired in accordance with Resolution Number 75-17-A-66 Dated 10-10-75
William J. Price State Engineer

CHIEF DEPUTY STATE ENGINEER DATE

U.S. DEPARTMENT OF TRANSPORTATION
FEDERAL HIGHWAY ADMINISTRATION

DIVISION ENGINEER DATE

ARIZONA HIGHWAY COMMISSION
APPROVED FOR RIGHT-OF-WAY ACQUISITION
STATE HIGHWAY ENGINEER
STATE ENGINEER DATE

DEPARTMENT OF COMMERCE
BUREAU OF PUBLIC ROADS
APPROVED:
DIVISION ENGINEER DATE

L.C.K.

NOGALES–TUCSON HWY.
TUBAC
SANTA CRUZ COUNTY

Click here for I 19 Index

REVISIONS					
C.O. No.	DATE	BY	DESCRIPTION	PROJECT NO.	I-19-1(28)
4870	10-20-79	LMF	Added this sheet and changed Sht.	DRAWING NO.	D-12-T-325
"	"	"	Nos.	SHEET NO.	2 OF 28
5874	8-31-81	PJM	Finalization	DRAWN BY	L.F.W.
7754	6-30-88	GSR	Revised Sheet Number	DATE COMP.	9-30-79
				SCALE	—

ITEM	SYMBOL
HIGHWAY SURVEY CENTERLINE	
HIGHWAY CONSTRUCTION CENTERLINE	
HIGHWAY CENTERLINE (EXISTING)	
HIGHWAY RIGHT OF WAY LINE (NEW)	
HIGHWAY RIGHT OF WAY LINE (EXISTING)	
CONTROLLED ACCESS (FULL)	
CONTROLLED ACCESS (PARTIAL)	
CONTROLLED ACCESS (EXISTING)	
RAILROAD RIGHT OF WAY LINE	
RAILROAD RIGHT OF WAY LINE COMMON TO HIGHWAY RIGHT OF WAY LINE (EXISTING)	
NATIONAL OR STATE BOUNDARY LINE	
FOREST, NATIONAL MONUMENT, MILITARY OR INDIAN RESERVATION	
COUNTY LINE	
TOWNSHIP OR RANGE LINE	
SECTION LINE	
QUARTER OR MID SECTION LINE	
SIXTEENTH OR GOVERNMENT LOT LINE	
LAND GRANT BOUNDARY LINE	
CITY LIMITS BOUNDARY LINE	
SUBDIVISION OR LOT BOUNDARY LINE	
PROPERTY OWNERSHIP BOUNDARY LINE	
PROPERTY LEASE BOUNDARY LINE	L
SURVEY MEANDER LINE	
POWER LINE	
POWER TRANSMISSION LINE	
TELEPHONE OR TELEGRAPH LINE	
TELEPHONE AND POWER LINE (COMBINATION)	
UNDERGROUND TELEPHONE CABLE	T
WATER UTILITY LINE	W 6"
NATURAL GAS UTILITY LINE	G 2"
SANITARY SEWER LINE	S 8"
STORM SEWER LINE	SS 36"

ITEM	SYMBOL
HIGHWAY SLOPE OR DRAINAGE EASEMENT (NEW)	
HIGHWAY SLOPE OR DRAINAGE EASEMENT (EXISTING)	
TEMPORARY CONSTRUCTION EASEMENT (NEW)	
ROAD (NEW) (SHOULDER TO SHOULDER WIDTH)	
ROAD (EXISTING) (SHOULDER TO SHOULDER WIDTH)	
RAILROAD TRACK	
RIVER OR CREEK (CONTINUOUS FLOW)	
RIVER OR CREEK (INTERMITTENT FLOW)	
NATURAL DRAINAGE OR A WASH	
CANAL, CHANNEL, OR DITCH (NEW)	
CANAL, CHANNEL, OR DITCH (EXISTING)	
IRRIGATION DITCH OR LINE (NEW)	IRR
IRRIGATION DITCH OR LINE (EXISTING)	IRR
DYKE OR LEVEE (NEW)	
DYKE OR LEVEE (EXISTING)	
BANK PROTECTION	
RETAINING WALL	
CONSTRUCTION OR SLOPE LIMITS	
WIRE OR BARBED WIRE FENCE	
CHAIN LINK FENCE	
WOOD FENCE	
STONE FENCE	
ROAD GUARD (NEW)	
ROAD GUARD (EXISTING)	
CURB	
CURB AND GUTTER	
DEPRESSED CURB WITH GUTTER (NEW)	
DEPRESSED CURB WITH GUTTER (EXISTING)	
TREES (DECIDUOUS)	
TREES (CONIFEROUS)	
HEDGE OR SHRUBBERY	
EXIST. PAVEMENT	
NEW PAVEMENT	
NEW STRUCTURES (BRIDGES, ETC. NOT COVERED BY PAVEMENT)	
EXIST. PAVEMENT, TO BE OBLITERATED	
EXCESS TAKE	

ITEM	SYMBOL
BRIDGE (NEW)	
BRIDGE (EXISTING)	
PIPE CULVERT (NEW)	
PIPE CULVERT (EXISTING)	
BOX CULVERT (NEW)	
BOX CULVERT (EXISTING)	
CATTLE GUARD (NEW)	
CATTLE GUARD (EXISTING)	
GATE (NEW)	
GATE (EXISTING)	
FORD (NEW)	
FORD (EXISTING)	
TRAFFIC DIRECTIONAL FLOW ARROWS	
DRAINAGE DIRECTIONAL FLOW ARROWS	
PROPERTY LIMIT ARROWS	
LEASE LIMIT ARROWS	L
PROPERTY TIE BARS	
SURVEY MONUMENT, NEW	
SURVEY MONUMENT, EXISTING	
NEW RIGHT OF WAY CONTROL POINT	
RIGHT OF WAY MARKER, EXISTING	

NORTH ARROW

○ FOUND SEC. COR. or 1/4 COR.

+ UNFOUND SEC. COR. or 1/4 COR.

(3) FOUND CENTER SEC.

(3) UNFOUND CENTER SEC.

5/32" Diameter Circle. No. 1 Rapidograph Pen, Or Equal.

1/2" Diameter Circle. No. 1 Rapidograph Pen, Or Equal.

5/32" Diameter Circle. No. 1 Rapidograph Pen, Or Equal.

SECTION CORNER — CENTER OF SECTION — 1/4 CORNER

7-614 PARCEL BUBBLE Size 3/4" 7-614 7-614-L1

STANDARD SYMBOLS

NOGALES–TUCSON HWY.
TUBAC
SANTA CRUZ COUNTY

Click here for I 19 Index

REVISIONS			
C.O. No.	DATE	BY	DESCRIPTION
4870	10-20-78	LMF	Added this sheet and changed sht. Nos.
5874	8-31-81	PJM	Finalization
7754	6-30-88	GSR	Revised Sheet Numbers

PROJECT NO.	I-19-1(28)
DRAWING NO.	D-12-T-325
SHEET NO.	3 OF 28
DRAWN BY	L.F.W.
DATE COMP.	9-30-75
SCALE	—

A

Acres	Ac.
Ahead	Ahd.
And	&
And Wife	et ux
And Others	et al
And Husband	et vir
Angle	∠
Approximate	Approx.
Arbitrary	Arb.
Asphalt	Asph.
At	@
Avenue	Ave.

B

Back	Bk.
Bank Protection	B.P.
Barbed Wire	B.W.
Bearing	Brng.
Beginning	Beg.
Book	Bk.
Borrow	Bor.
Boulevard	Blvd.
Boundary	Bndry.
Brass Cap	B.C.
Bridge	Br.
Building	Bldg.
Bureau of Indian Affairs	B.I.A.
Bureau of Land Management	B.L.M.
Bureau of Reclaimation	B.R

C

Calculated	Calc. or C.
Cattle Guard	C.G
Center	Ctr.
Center to Center	C. to C.
Centerline	℄
Channel	Chan.
Concrete	Conc.
Concrete Box Culvert	C.B.C
Construction	Constr.
Contractor	Cont.
Corner	Cor
Corregated Metal Pipe	C.M.P.
County	Co.
Creek	Ck.
Cubic Yard	C.Y
Culvert	Culv.
Curve Data	
Curve to Spiral	C.S.
Degree of Change per 100'	a
Length of Curve	L
Radius	R
Spiral to Curve	S.C.
Spiral to Tangent	S.T.
Delta	△
Point of Curve	P.C.
Deflection (Total Curve)	I
Curve Data	
Point of Tangent	P.T.
Point of Compound Curve	P.C.C.
Point of Reverse Curve	P.R.C.
Point of Reverse Spiral	P.R.S.
Point of Intersection	P.I.
Degree of Curve	D
Tangent Length	T
Tangent to Spiral	T.S.

D

Deceleration	Decel.
Deflection	Defl.
Department	Dept.
Detour	Det.
Diameter	Dia.
Distance	Dist.
Ditch and Dyke	D.&D.
Docket	Dkt.
Drawing	Dwg.
Drive	Dr.
Dyke	Dk.
Drainage	Drn.
Drainage Easement	D.E.

E

Each	Ea.
Easement	Esmt.
East	E.
Elevation	Elev.
Embankment	Emb.
Engineer	Engr.
Equal	Eq or =
Equation	Equa.
Excavation	Excav.
Existing	Exist
Extend	Ext.

F

Federal	Fed
Feet	Ft. or '
Fence	Fc.
Flowage Easement	F.E.
Forest	For
Found	Fnd
Frame	Fr
Freeway	Frwy
Future	Fut.

G

Galvanized	Galv.
Gauge	Ga.
Government	Govt.
Grader	Gr.
Guard	Gd.

H

Headwall	Hdwl.
Highway	Hwy.
House	Hse.

I

Inch	In. or "
Include	Incl.
Interchange	Intcg.
Iron Pipe	I.P.
Irrigation	Irr.

J

Joint	Jt.
Junction	Jct.

L

Left	Lt
Length	Lgth.
Line	Ln.
Linear Feet	L.F.
Local Tangent Bearing	L.T.B.

M

Manhole	M.H.
Material	Matl.
Maximum	Max.
Median	Med.
Mile	Mi.
Mile Post	M.P.
Minimum	Mim.
Minute	'
Miscellaneous	Misc.
Monument	Mon.
Mountain	Mt.

N

National	Natl.
North	N.
Number	No.

O

Opening	Opng.
Outside Diameter	O.D.
Office	Off.

P

Page	Pg.
Parcel	Par.
Parkway	Pkwy.
Per	/
Per Cent	%
Place	Pl.
Point on Curve	P.O.C.
Point on Tangent	P.O.T.
Point on Semi-Tangent	P.O.S.T.
Power Line	P.L.
Private	Pvt.
Project	Proj.
Property	Prop.
Proposed	Propsd
Protection	Prot.

Q

Quadrant	Quad.

R

Railroad	R.R.
Range	Rng. or R.
Record	Rec. or (R)
Reinforced	Reinf.
Reinforced Concrete Pipe	R.C.P.
Required	Reqd.
Reservation	Res.
Right	Rt.
Right of Way	R/W
Road	Rd.
Roadway	Rdwy

S

Second	"
Section	Sec.
Sheet	Sht.
Skew	Sk.
Slope Easement	S.E.
South	S.
Specifications	Specs.
Square	Sq.
Square Feet	⌖
State Route	S.R.
Station	Sta
Street	St.
Subdivision	Subdiv.
Survey	Sur.

T

Telegraph	Tlg.
Telephone	Tel.
Township	Twp. or T.
Temporary Construction Easement	T.C.E.
Traffic Interchange	T.I.
Turnout	T.O.
Typical	Typ.

U

United States Government Land Office	U.S.G.L.O.
Underground	Ungnd.

V

Vertical	Vert.

W

West	W
West Bound	W.B.
Warranty Deed	W.D.

Y

Yard	Yd.

STANDARD ABBREVIATIONS

NOGALES–TUCSON HWY.
TUBAC
SANTA CRUZ COUNTY

7527	7-23-87	MTP	Added note # 6 for Par. 12-153
7716	5-5-88	MTP	Added note # 7 for Par. 12-146
7754	6-30-88	GSR	Revised Sheet Numbers.

Click here for I 19 Index

REVISIONS

C.O. #	DATE	BY	DESCRIPTION
4714	12-8-76	K.S.	Added T.C.E. area to Par. 12-146. Revised
"	"	"	Rem. Lt. & Rt. Parcel 12-146.
5012	11-8-77	WDS	Revised Rem. Lt. Rt. & Unec. Remnt. Area Par. 12-147
"	"	"	Revised Net Par. 12-146
5210	9-1-78	KS	Added note (4) to 12-147.
5221	10-12-78	KS	Rev'd areas Par. 12-100-2.
5874	8-31-81	PJM	Finalization
6191	6-28-83	PJM	Revised Note "A" for Par. 12-136

REVISIONS

C.O. No.	DATE	BY	DESCRIPTION
4970	10-20-76	LMF	Redrew this sheet and changed sht. Nos.
4542	5-24-76	R Todd	Revised Net area to Drain. Esmt.-Parcel 12-153.
4563	6-28-76	K.S.	Chgd. name of owner Par. 12-152-1, Rev'd
"	"	"	area 12-146 total from 1038.68 to 838.68,
"	"	"	Rem. Rt. from 100a.11 to 806.11; 12-154
"	"	"	total 58 to 53, Rem. Lt. 46.56 to 41.56.
4641	10-22-76	K.S.	Rev'd Unec. Remnant note for 12-147

PROJECT NO.	I-19-1(28)
DRAWING NO.	D-12-T-325
SHEET NO.	4 OF 28
DRAWN BY	L.F.W.
DATE COMP.	9-30-75
SCALE	—

OWNERSHIP RECORD / ACQUISITION RECORD

PARCEL NUMBER	OWNER	DESCRIPTION	TOTAL AREA	AREA REQUIRED: GROSS INCLUDING EXISTING R/W	AREA REQUIRED: NET EXCLUDING EXISTING R/W	EASEMENT AREA	REMAINDER: LEFT	REMAINDER: RIGHT	SHEET NUMBER	COMMISSION APPROVAL	TYPE & DATE OF INSTRUMENT	RECORDED: DATE	RECORDED: BOOK	RECORDED: PAGE
12-146	James T. Garrett, et al	Pt. Sec. 18, T21S, R13E, & Pt. Baca Float #3.	457.09 Ac.	~~54.27 Ac.~~ 52.19 Ac.	~~50.65 Ac.~~ 48.58 Ac.	0.06 Ac. T.C.E.	(7) ~~390.08 Ac.~~ 392.16 Ac.	(1) ~~14.08~~ 12.74 Ac.	7,8 & 9	9-2-77	FOC 2-15-78	3-13-78	235	262-266
12-147	Harry C. Pollock	Lots 1, 2, 4, 7, 9, 10, 11 & 12 La Luz De Tubac Subdivision.	1463653 ϕ		720,167 ϕ	20,800 ϕ T.C.E.	(2) ~~413,898 ϕ~~ 419,045 ϕ	(4) ~~324,478 ϕ~~ 324,441 ϕ	8	2-15-79	FOC 4-24-79	5-15-79	257	179-83
12-148	Pioneer Nat. Trust of Ariz. Trust # 10,126, et al	Pt. Baca Float #3, Santa Cruz. Co. Ariz.	~~1038.68~~ 838.68 Ac.	32.57 Ac.	24.96 Ac.			~~806.11~~ 806.11 Ac.	7,8 & 9	2-1-79	FOC 5-21-79	6-18-79	259	46-48
12-149	Marcella Y. Allen	Pt. S. 30' Section. 7 & Pt. N 208' Sec. 18, T21S, R13E.	103.27 Ac.	1.71 Ac.	1.49 Ac.		1051.56 Ac.		9	5-26-76	WD. 4-1-76	6-18-76	207	625-6
12-150 L-1	State Of Arizona (S.L.O.) Ann B. Warner	Pt. Lot 1, Sec. 30, T20S, R12E.	39.43 Ac.		8.12 Ac.		31.31 Ac.		15	9-15-76	R/W Grant 10-8-76	3-5-81	296	698-9-A
12-150-1 L-1	State Of Arizona (S.L.O.) Ann B. Warner	Pt. Lot 4, Sec. 25, T20S, R12E.	39.74 Ac.		9.87 Ac.		29.87 Ac.		15 & 16	9-15-76	R/W Grant 10-8-76	3-5-81	296	700-1-A
12-151	Presbytery de Christo	Pt. E½ SW¼ & LOT 7 Sec. 7, T. 21S. R. 13E.	2.96 Ac.	2.96 Ac.	2.48 Ac.				9	8-14-79	FOC 10-29-79	12-5-79	269	459-460
12-152	W. Edward Morgan, et ux, et al	Pt. Lot 7, Sec. 7, T21S, R13E.	2.79 Ac.	2.61 Ac.	1.56 Ac.			(5) 0.18 Ac.	9	8-20-76	WD 5-17-76	10-8-76	213	152-6
12-152-1	Donald D. Williams, et ux	Pt. Lot 7, Sec. 7, T21S, R13E.	0.05 Ac.		0.05 Ac.				9	11-8-77	FOC. 4-16-79	5-15-79	257	184-8
12-153	Donald D. Williams, et ux	Lot 18, Tubac Plaza Subdivision & pt Lot 7, Sec. 7, T21S, R13E.	1.45 Ac.		1.45 Ac.			(6) 0.04 Ac.	9 & 10	11-8-77	FOC. 4-16-79	5-15-79	257	184-8
12-154	Tubac Valley Resorts	Pt. Lot 7 & Pt. SW¼ Sec. 7, T21S, R13E.	~~53.00~~ 53.00 Ac.	11.44 Ac.	9.37 Ac.		~~46.56~~ 41.56 Ac.		9 & 10	5-26-78	FOC 8-28-78	9-15-78	244	644-648
		Lots 9, 26, 27, 28, 29, 31, 37, 38, 39, 40, 44, 45, 46, 47, 48, & 49, Paloparado Estates Subdivision.	793,595 ϕ		516,478 ϕ		(3) 217,118 ϕ		10 & 11					
		Tract "B" Tubac Valley Country Club Estates Sudivision.	351,802 ϕ		351,802 ϕ				11 & 12					
12-154-1	Lawyers Title Of Az. Tr. #6629T	Pt. SW¼ Sec. 6, T21S, R13E.	50.66 Ac.		6.39 Ac.		44.27 Ac.		11	11-21-79	FOC 2-22-80	4-14-80	276	590-592
12-154-2	Diamond "G" Ranch	Pt SW¼ Sec. 6, T21S, R13E.	49.94 Ac.		9.29 Ac.		40.65 Ac.		11 & 12	6-10-76	WD 4-28-76	7-21-76	209	222-3
12-154-3	Virginia A. Spencer	Pt. Tract "A" Tubac Valley Country Club. Estates Subdivision.	10.24 Ac.		1.42 Ac.			8.82 Ac.	12	5-26-76	WD. 4-15-76	6-18-76	207	638-9
12-154-4	Santa Cruz County Board of Supervisors.	"Spanish Trail" The 80' Parallel & Adjacent to The E. R/W Hwy. 89, In Sec. 7, T21S, R13E.	7.52 Ac.		7.52 Ac.				10 & 11	See	ϕ Note			
12-154-5	Tubac Valley Country Club Inc., et al	Pt. Undedicated St. In Tubac C.C. Estates Sub.	0.15 Ac.		0.15 Ac.				11 & 12	1-19-78	FOC 3-13-78	4-6-78	236	290-292
12-154-6	Southwest Golf Inc.	Pt. SE¼ NW¼ Sec. 7, T21S, R13E.	3.51 Ac.		0.19 Ac.			3.32 Ac.	10 & 11	1-19-78	FOC 3-20-78	4-6-78	236	293-295
12-154-7	Susan B. Wheless	Pt. Lots 107 & 108. Tubac Valley Country Club Estates Subdivision.	232436 ϕ			21,867 ϕ		210,569 ϕ	12	8-5-76	EASE 7-14-76	8-27-76	211	102-3
12-154-8	Pierce J. Walsh et ux.	Pt NE¼ SW¼ Sec. 7, T21S, R13E.	2.58 Ac.		0.09 Ac.		2.49 Ac.		10	5-26-76	WD. 4-13-76	6-22-76	208	35
12-155	Elliot Feldman, et ux.	Pt. NE¼ Sec. 7, T21S, R13E.	120.40 Ac.		~~0.33~~	0.33 Ac. D.E.		120.07 Ac.	10	9-29-76	EASE 8-4-76	11-10-76	214	334-5
12-156	Margaret B. Ritter.	Lot 1 Piedra Drive Subdivision.	101,316 ϕ		(A) 101,316 ϕ				10	5-10-74	War. Deed 3-12-74	5-29-74	Dkt. 174	405
12-157	William E. Gahlberg, et al.	Pt. Lot 2 Piedra Drive Subdivision.	78,974 ϕ		57,709 ϕ		21,265 ϕ		10	5-26-76	WD 4-6-76	6-22-76	208	30-2
12-158	George N. James, et ux.	Pt. S½ NW¼, Sec. 6, T21S, R13E.	31.42 Ac.		5.02 Ac.		26.40 Ac.		12	5-24-76	WD. 5-6-76	5-26-76	206	652-3
12-159	Paul E. Shields, et al	Pt. S½ NW¼, Sec. 6, T21S, R13E.	6.92 Ac.		0.41 Ac.		6.51 Ac.		12	6-25-76	WD 5-29-76	7-21-76	209	238-41
12-159-1	Elisa B. Olivas	Pt. S½ NW¼, Sec. 6, T21S, R13E.	1.99 Ac.		1.14 Ac.		0.85 Ac.		12	1-19-78	FOC 3-27-78	4-11-78	236	490-492
12-160	Arnold J. Bradford, et ux.	Pt. N½ NW¼, Sec. 6, T21S, R13E.	19.10 Ac.		3.09 Ac.		16.01 Ac.		12 & 13	5-26-76	WD. 4-28-76	6-23-76	208	60-1
12-160-1	Louis Daniel Smith, et ux.	Pt. N½ NW¼ Sec. 6, T21S, R13E	5.29 Ac.		0.91 Ac.		4.38 Ac.		13	6-25-76	WD 4-30-76	7-23-76	209	311-2
12-160-2	Lee Miller, et ux.	Pt. N½ NW¼ Sec. 6, T21S, R13E	11.41 Ac.		~~2.01 Ac.~~ 2.06 Ac.		~~9.39 Ac.~~ 9.35 Ac.		13	9-14-78	FOC 2-23-79	3-19-79	254	302 305
12-161	William B. Spencer, et ux.	Pt. Lot 3, Sec. 6, T21S, R13E.	13.40 Ac.		1.15 Ac.			12.25 Ac.	12 & 13	9-29-76	WD 9-2-76	10-29-76	214	100-1
12-161-1	Charles M. Pettis, et ux.	Pt. Lot 3, Sec. 6, T21S, R13E.	20.87 Ac.		1.41 Ac.			19.46 Ac.	13	4-13-76	WD. 3-23-76	5-11-76	206	191-2

Acquired As An Uneconomic Remnant And Shown In The Remainders:

(1) 1.15 Acres L-2-74
(2) 31,978 # L-2-73
(3) ~~103,285 #~~
(4) 48,429 # L-2-74
(5) 0.18 Ac., L-2-55

(6) 0.04 Ac. L-2-85
(7) 2.075 Ac. L-2-87

(A) Net Area Includes 27,155 ϕ Excess R/W L-2-26

ϕ Note:
"Spanish Trail" an 80 ft. public road lying adjacent to the East line of U.S. 89 within Sec. 7, T. 21 S., R. 13 E. was acquired and taken into the State Highway System by Resol. No. 67-29, dated 5-2-1967

NOGALES–TUCSON HWY.
TUBAC
SANTA CRUZ COUNTY

Click here for I 19 Index

Revisions			
C.O. No.	DATE	BY	DESCRIPTION
7754	6-30-88	GSR	Added Parcel 12-344

REVISIONS			
C.O. No.	DATE	BY	DESCRIPTION
4370	10-20-75	LMF	Added this sheet and changed Sht. Nos.
4429	1-30-76	A.C.V.	Revised Net Area & Area Rt. for Pars 168-1,2,&3
"	"	"	Added Par. 12-162-1
4533	6-7-76	CFW	Rev. Areas Par. 12-168-1
4574	7-19-76	WDS	Revised Net & Rem. 12-168-3
5052	1-16-78	K.B.	Revd area Par. 12-167
5874	8-31-81	PJM	Finalization

PROJECT NO.	I-19-1(28)
DRAWING NO.	D-12-T-325
SHEET NO.	5 OF 28
DRAWN BY	L.F.W.
DATE COMP.	9-30-75
SCALE	—

* Total Ranch Holdings For Ann B. Warner (Par. 12-162) is 62,594 Ac. – See Sheet 16 of 26

② Area includes 1606# uneconomic remnant

OWNERSHIP RECORD / ACQUISITION RECORD

PARCEL NUMBER	OWNER	DESCRIPTION	TOTAL AREA	AREA REQUIRED: GROSS INCLUDING EXISTING R/W	AREA REQUIRED: NET EXCLUDING EXISTING R/W	EASEMENT AREA	REMAINDER: LEFT	REMAINDER: RIGHT	SHEET NUMBER	COMMISSION APPROVAL	TYPE & DATE OF INSTRUMENT	RECORDED: DATE	RECORDED: BOOK	RECORDED: PAGE
* 12-162	Ann B. Warner	Pt. Lots 1, 2, 3 & 4 Sec. 31, Lots 3 & 4 Sec. 30, T.20S. R.13E.; Lots 2 & 3, Sec. 25, T. 20S. R. 12E.	166.18Ac.	100.66Ac.	81.62Ac.		65.53Ac.		13,14,15 & 16	8-5-76	W.D. 6-15-76	8-31-76	211	183-5
12-163	Clarence A Head, Jr.	Pt. S½ SW¼ Sec. 31, T20S, R13E.	50.00Ac.		2.19 Ac.			47.81 Ac.	13 & 14	9-1-76	W.D. 6-21-76	10-8-76	213	139-40
12-163-1	Head Real Estate Dev. Corp.	Pt. Lot 4 Sec. 31 T20S, R13E.	47.75Ac.		0.48Ac.			47.27 Ac.	14	9-1-76	W.D. 6-21-76	10-8-76	213	137-8
12-164	Gilbert C. Contreras, et ux.	Pt. Lot 3 Sec. 31, T20S, R13E.	5.13 Ac.	2.20Ac.	1.28Ac.			2.93Ac.	14	4-29-76	W.D. 4-1-76	5-19-76	206	445-46
~~12-165~~	State Of Arizona.	Pt. Lot 3, Sec. 31, T21S, R13E.		DELETED 10-3-75					14	See Note				
12-166	Chester Marvin Crebbs.	Pt. Lots 1 & 2 Sec. 31, T20S, R13E.	685.02Ac.	8.62Ac.	6.00Ac.			676.50Ac.	14 & 15	5-26-76	W.D. 4-1-76	6-18-76	207	640-1
12-167	Jack B. Campbell, et al.	Pt. Lot 1, Sec. 31, T20S, R13E.	~~40.12Ac.~~ 38.96 Ac.	~~12.07Ac.~~	10.91 Ac.			28.05Ac.	15	7-17-79	F.O.C. 9-21-79	10-25-79	266	639-641
12-168	Loretta H. Hanna, Successor Trustee, et al	Pt. Lots 3 & 4 Sec. 30, T20S, R13E.	16.01Ac.	11.93Ac.	8.47 Ac.			4.08Ac.	15	3-2-78	FOC 5-8-78	6-26-78	240	159-161
12-168-1	Wilbert G. Smith, et ux.	Pt. Lot 4, Sec. 30, T20S, R13E.	11.37Ac.		~~3.44Ac.~~ 3.34 Ac.			~~7.93Ac.~~ 8.03 Ac.	15	4-22-80	FOC 7-14-80	9-17-80	286	149-151
12-168-2	Max W. McPherson, et ux.	Pt. Lots 3 & 4 Sec. 30, T20S, R13E.	10.02Ac.		~~7.06Ac.~~ 0.77Ac.			~~8.96Ac.~~ 9.25 Ac.	15 & 16	11-9-78	FOC 3-23-79	4-16-79	255	598 600
12-168-3	Jim Simon, et al	Pt. Lot 3, Sec. 30, T20S, R13E.	28.68Ac.		~~2.34Ac.~~ 2.20 Ac			~~26.34Ac.~~ 26.48 Ac.	16	2-8-77	W.D. 9-17-76	3-4-77	218	648-9
~~12-169~~	Duval Corporation	Pt. Lot 2, Sec. 30, T20S, R13E.		DELETED 10-3-75		See	Note Sheet 16	on	16					
~~12-170~~	Filiberto B. Olivas, et ux	Pt. SE¼ SW¼ Sec. 30, T20S, R13E.		DELETED 10-3-75					15					
~~12-171~~	William C. Morrow, et ux.	Pt. Lot 7, Sec. 7, T21S, R13E.		DELETED 10-3-75		See	Parcel 12-154	No.	9					
12-162-1	Jose Wade Prudhomme, et ux	Pt. Lot 2, Sec. 25, T.20S., R.12E.	1.90 Ac.		0.15 Ac.	0.20Ac. T.C.E.		1.75 Ac.	16	7-21-77	W.D. 4-12-77	8-2-77	225	501-502
12-344	James T. Garrett, Sr., et ux	Pt. Lot 7, Sec. 7, T21S, R13E.	6672#		3279#②			3393#	18					

Note:
Acquired by Bargain & Sale Deed, Dated 9-8-1932, from Concepcion Rodriquez, et ux. to the State of Arizona, Rec'd. 1-17-1933, Bk. 18 Page 403.

NOGALES-TUCSON HWY.
TUBAC
SANTA CRUZ COUNTY

Click here for I 19 Index

CO No	DATE	BY	DESCRIPTION
7754	6-30-78	GSR	Revised Sheet Numbers.

REVISIONS			
C.O. No	DATE	BY	DESCRIPTION
1950	4-27-67	D.G.M.	Added Drainage Easements Lt. Sta. 1320
"	"	"	& 1341 & 1349+50. Relocated New R/W.
"	"	"	Added Temp. Constr. Ease. Chavez Interchg.
4570	10-20-75	L.M.F.	Rev. New R/W & Constr. Features; Changed
"	"	"	Sheet Nos.
4429	1-30-76	WDS	Added New R/W at T.C.E. Pt. 1347± & Rev. R/W Pt. 1326±
4542	5-24-76	D.Todd	Revised New R/W To New D.E. At Sta. 1182±.
4553	6-7-76	L.F.W.	Revised R/W At 1323±.
4574	7-19-76	WDS	Rev. New R/W At 1332+35±
4714	12-8-76	K.S.	Added New T.C.E. Lt. 1104+00
4736	12-30-76	R.L.R.	Added H.C. in M10, N.B. & To end R/W Proj.
"	"	"	Removed jog in R/W At 1210+50±. Chad Tubac
"	"	"	& Chavez T.I.'s callouts of X-Rds. to "Under" &
"	"	"	P.T. 1305+57.17 To +57.07 & L on S.B. Curve data
"	"	"	To 803.99' (Bid Set)
5221	10-12-78	KS	Revised New R/W Lt. 1261+00.
5874	8-31-81	RJM	Finalization

PROJECT NO.	I-19-1(28)
DRAWING NO.	D-12-T-325
SHEET NO.	6 of 28
DRAWN BY	J.R.B.
DATE COMP.	9-30-75
SCALE	See Below

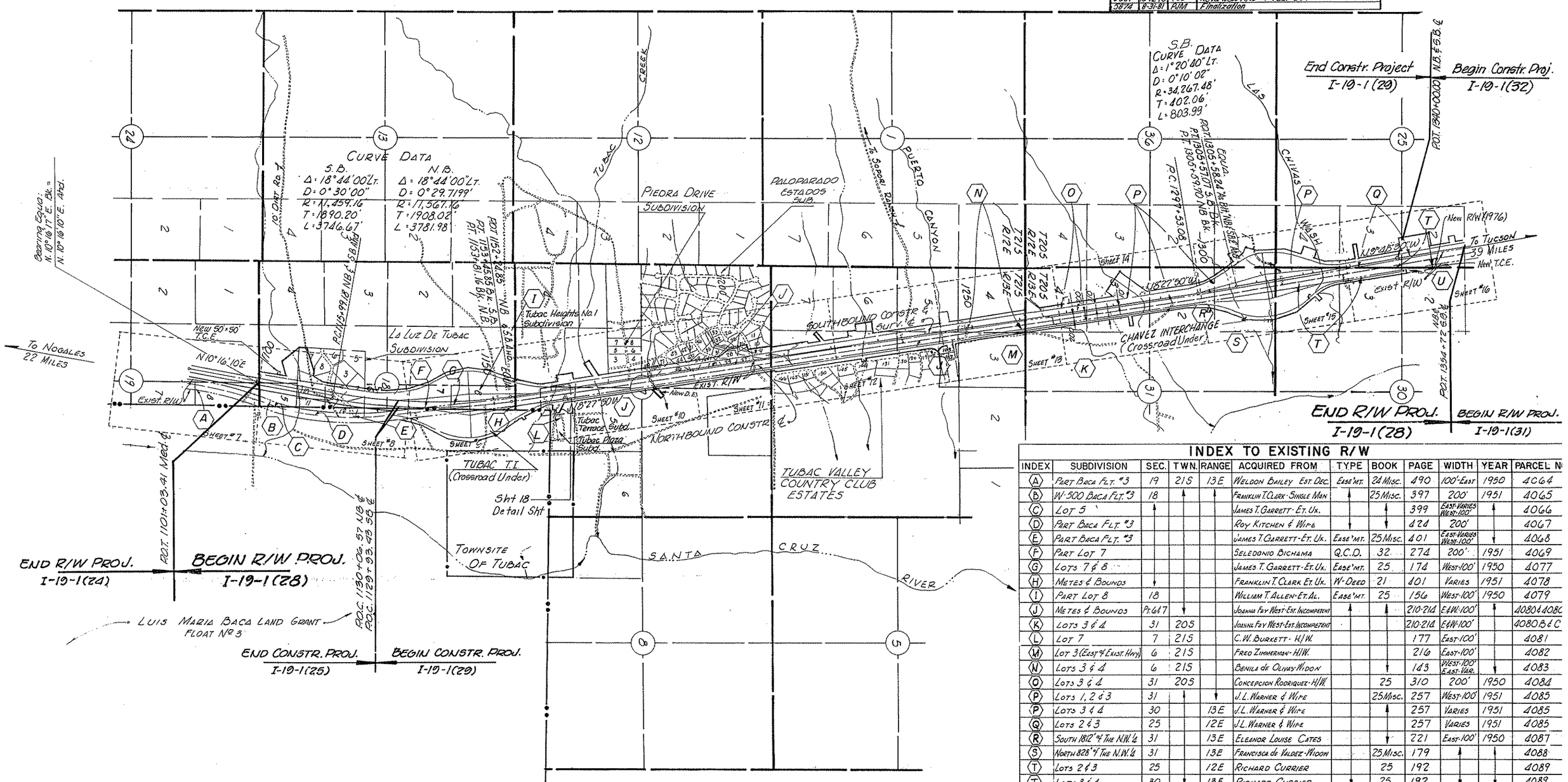

VICINITY MAP
Scale: 1" = 1000'

INDEX TO EXISTING R/W

INDEX	SUBDIVISION	SEC.	TWN.	RANGE	ACQUIRED FROM	TYPE	BOOK	PAGE	WIDTH	YEAR	PARCEL No
A	Part Baca Flt. #3	19	21S	13E	Weldon Bailey Est. Dec.	Ease'mt.	24 Misc.	490	100'-East	1950	4064
B	W-500 Baca Flt. #3	18	↑	↑	Franklin T. Clark - Single Man	↑	25 Misc.	397	200'	1951	4065
C	Lot 5	↑			James T. Garrett - Et. Ux.		↓	399	East-Varies West-100'	↑	4066
D	Part Baca Flt. #3				Roy Kitchen & Wife		↓	424	200'		4067
E	Part Baca Flt. #3				James T. Garrett - Et. Ux.	Ease'mt.	25 Misc.	401	East-Varies West-100'	↓	4068
F	Part Lot 7				Seledonio Bichama	Q.C.D.	32	274	200'	1951	4069
G	Lots 7 & 8				James T. Garrett - Et. Ux.	Ease'mt.	25	174	West-100'	1950	4077
H	Metes & Bounds	↓			Franklin T. Clark Et. Ux.	W-Deed	21	401	Varies	1951	4078
I	Part Lot 8	18			William T. Allen - Et. Al.	Ease'mt.	25	156	West-100'	1950	4079
J	Metes & Bounds	Pt. 6 & 7	↓		Joanna Fay West - Est. Incompetent	↑	↑	210-214	E & W-100'	↑	4080 & 4080
K	Lots 3 & 4	31	20S		Joanna Fay West - Est. Incompetent			210-214	E & W-100'		4080 B & C
L	Lot 7	7	21S		C.W. Burkett - H/W.			177	East-100'		4081
M	Lot 3 (East of Exist. Hwy)	6	21S		Fred Zimmerman - H/W.			216	East-100'		4082
N	Lots 3 & 4	6	21S		Benila de Olivas - Widow		↓	143	West-100' East-Var.	↓	4083
O	Lots 3 & 4	31	20S		Concepcion Rodriquez - H/W.		25	310	200'	1950	4084
P	Lots 1, 2 & 3	31	↑	↓	J.L. Warner & Wife		25 Misc.	257	West-100'	1951	4085
P	Lots 3 & 4	30		13E	J.L. Warner & Wife		↑	257	Varies	1951	4085
Q	Lots 2 & 3	25		12E	J.L. Warner & Wife			257	Varies	1951	4085
R	South 1812' of The N.W. ¼	31		13E	Eleanor Louise Cates		↓	221	East-100'	1950	4087
S	North 828' of The N.W. ¼	31		13E	Francisca de Valdez - Widow		25 Misc.	179	↑	↑	4088
T	Lots 2 & 3	25		12E	Richard Currier		25	192			4089
T	Lots 3 & 4	30	↓	13E	Richard Currier	↓	25	192	↓	↓	4089
U	Lot 2	30	20S	13E	J.P. Doles & Wife	Ease'mt.	25	197-198	East-100'	1950	4090

CHECKED BY.
HARD COPY. 6366 NB 6366 NLD

Click here for I 19 Index

NOGALES–TUCSON HWY.
TUBAC
SANTA CRUZ COUNTY

REVISIONS			
CO. NO.	DATE	BY	
1605	6-19-67	PW	Corrected Exist. R/W Rt. 1099+00
3642	7-25-73	RJM	Deleted Constr. Proj. Limits Lt. 1085+12.07 Med. ℄
4370	10-20-75	LMF	Rev. New R/W & Constr. Features; Changed
"	"	"	Sheet Nos.
4563	6-28-76	KG	Rev'd. For Insert to show ex. from 12-148.
4641	10-21-76	KG	Added New T.O., gate, & C.G. Lt. 1101+00
4714	12-8-76	KG	Removed T.O., gate, & C.G. Lt. 1101+00
5874	8-31-81	RJM	Finalization
7754	6-30-88	GSR	Revised Sheet Numbers

PROJECT NO.	I-19-1(28)
DRAWING NO.	D-12-T-325
SHEET NO.	7 of 28
DRAWN BY.	J.R.B.
DATE COMP.	3-24-67
SCALE	1"=100'

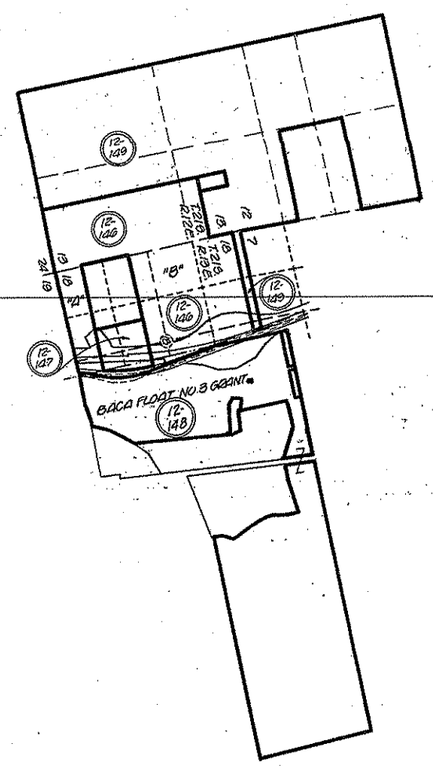

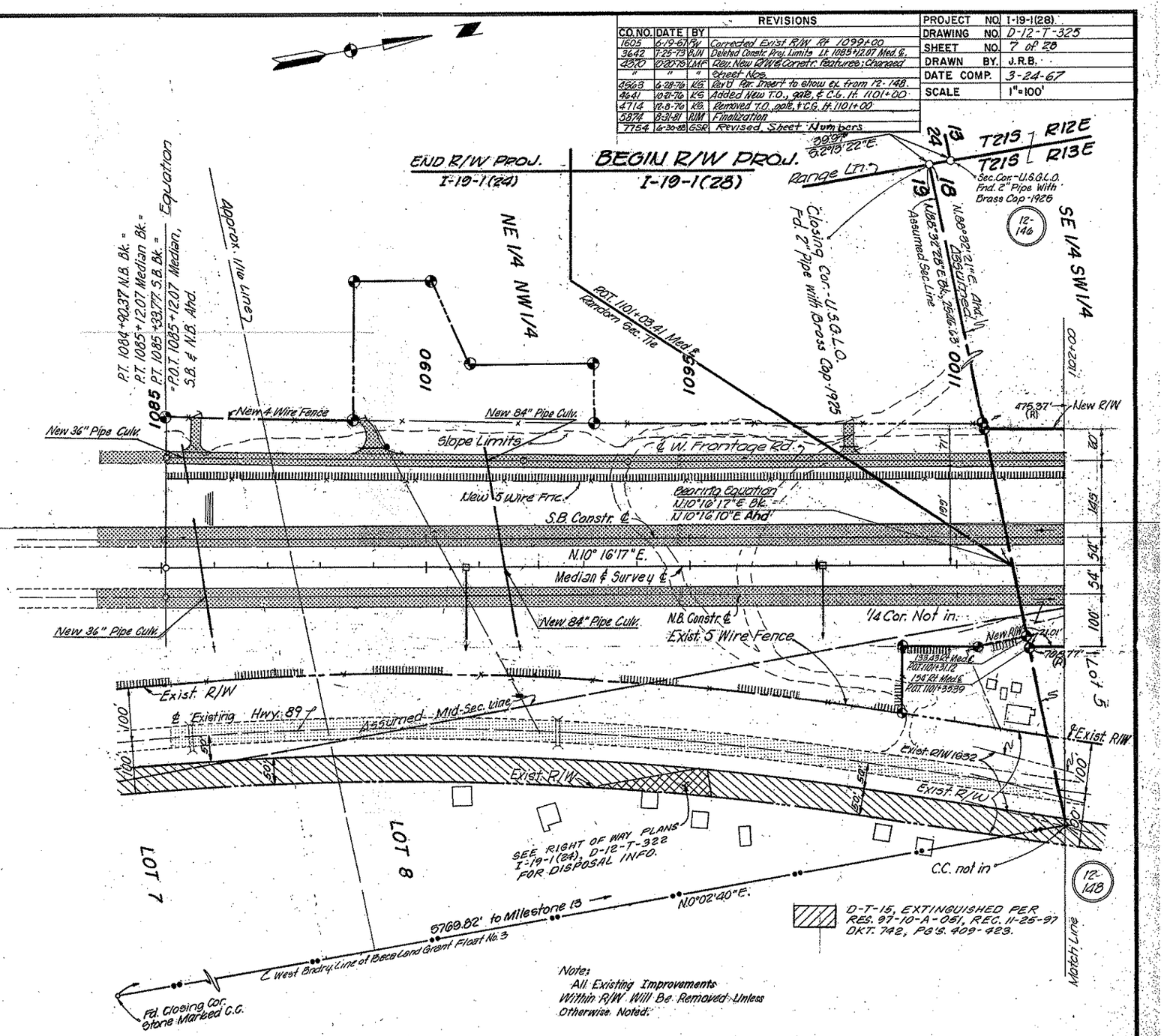

Note:
All Existing Improvements Within R/W Will Be Removed Unless Otherwise Noted.

CHECKED BY. 6366 MB

HARD COPY. 6366 MB

Click here for I 19 Index

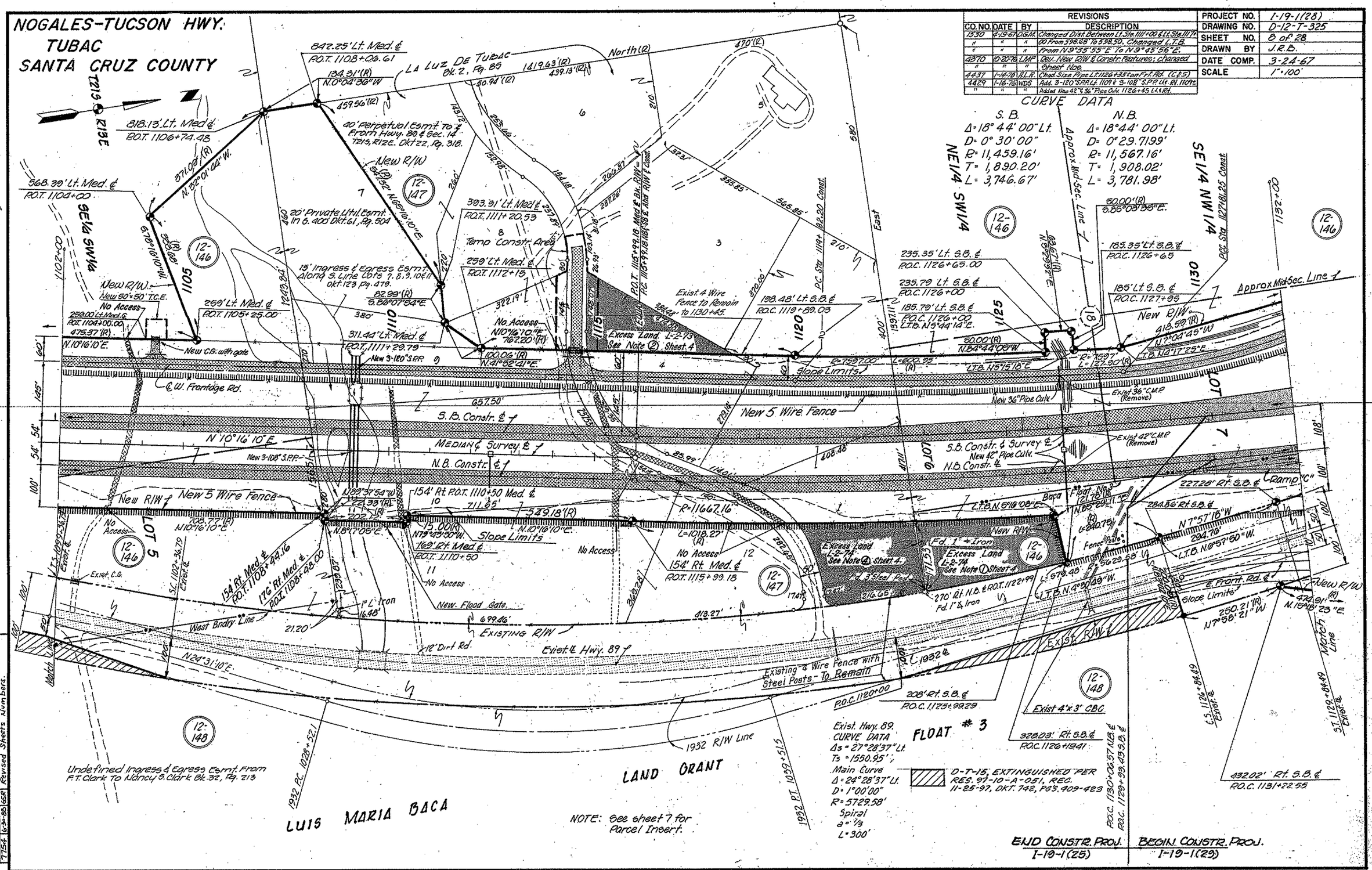

C.O. #	Date	By	Revisions
4641	10-21-70	KS	Paved unsc. ports. ft. 1113± and rt.
"	"	"	1120±. Removed T.O. Lt. 1103+00.00
4714	12-8-70	KS	Added New T.C.E. T.O. gate, & C.L. Lt. 1104+00
4756	12-30-70	RJ.N.	Chng. per Exist. 4 Wire Fence, Symbols to Remove
"	"	"	and S.E. Added Fence, Symbols to Remove
"	"	"	Chng. 4 wire to 5 wir. Access Control on L-2-68
5210	9-1-73	LS	Added utils. remount to 12-147.
5872	8-31-81	RW	Finalization
7754	6-24-85	GSR	Revised Sheets Numbers.

NOGALES – TUCSON HWY.
TUBAC
SANTA CRUZ COUNTY

Click here for I 19 Index

7716	5-4-88	MTP	Added excess land L-2-8 & Zipped area
7754	6-30-88	GSR	Revised Sheet Number AND
"	"	"	Added Note & PLUS & OUTS

C.O.NO	DATE	BY	DESCRIPTION
5874	8-31-81	PJM	Finalization.

REVISIONS			
C.O. NO	DATE	BY	DESCRIPTION
4570	10-20-75	LMP	Added this sheet
4937	1-14-76	R.L.R.	Added 42" RCP on west frt. Rd. & Constr.
"	"	"	revisions as per CES.
4963	6-28-76	R.G.	Added Hist. Marker Rt. E. frontage rd.
4736	12-30-76	R.L.R.	Added Traffic Flow Arrows, Called out Fencing & Wgate Lt. W. frt. Rd. (Bid Set)

PROJECT NO	I-19-1(28)
DRAWING NO	D-12-T-375
SHEET NO	9 OF 28
DRAWN BY	L.F.W.
DATE COMP	8-30-75
SCALE	1" = 100'

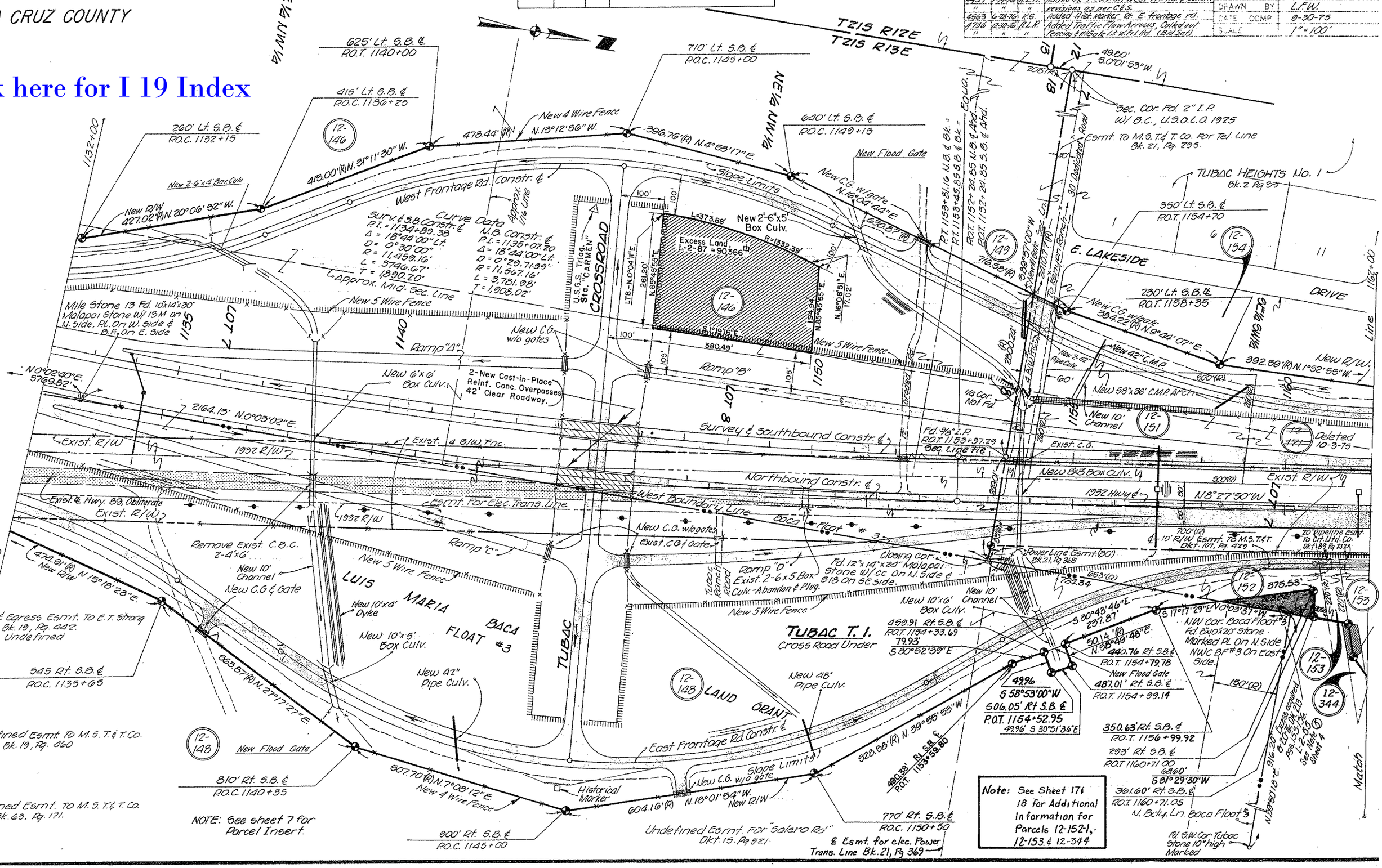

NOGALES-TUCSON HWY.
TUBAC
SANTA CRUZ COUNTY

Click here for I 19 Index

REVISIONS			
C.O. No.	DATE	BY	
7754	6-30-88	GSR	Revised Sheet Numbers. And Added Note

REVISIONS			
CO. NO.	DATE	BY	DESCRIPTION
4370	10-10-75	L.M.F.	Rev. New R/W & Constr. Feature; changed Sht.
"	"	"	Nos.
4437	1-14-76	R.L.R.	Called out C.G. Lt. 1177+80± & Added Constr.
"	"	"	Revisions as per C&S.
4429	3-5-76	WDS	Rev. Callout 12-156 Uneco. Rem.-Excess Add. To Be
"	"	"	Removed By Others To Callout R1. 1178±
4542	5-24-76	P.Todd	Revised New R/W To New D.E. In Parcel 12-155.
4736	11-30-76	R.L.R.	Clarified Fencing. (Bid Set)
5874	8-31-81	RJM	Finalization
7527	7-21-87	MTP	Zipped excess area and added note.

PROJECT NO.	1-19-1(28)
DRAWING NO.	D-12-T-325
SHEET NO.	10 of 28
DRAWN BY	J.R.B.
DATE COMP.	3-24-67
SCALE	1"=100'

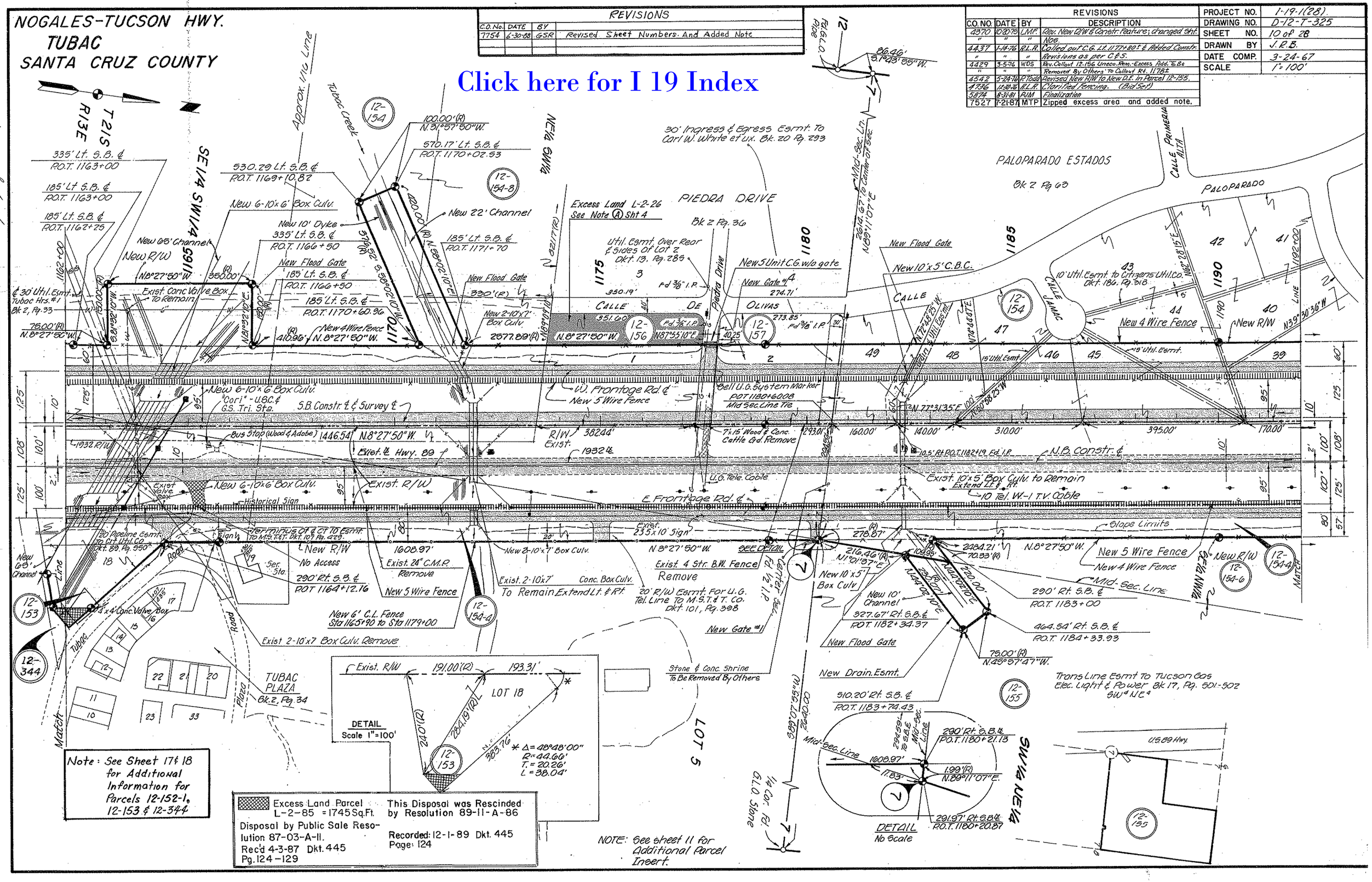

HARD COPY 6566 118

CHECKED BY

NOGALES-TUCSON HWY.
TUBAC
SANTA CRUZ COUNTY

REVISIONS				
CO. NO.	DATE	BY	DESCRIPTION	
4870	10-20-75	LMF	Rev. New R/W & Constr. Features; changed	
"	"	"	Sheet Nos.	
4437	1-14-76	R.L.R.	Called out C.G. Lt. 1203+50 & Added Constr.	
"	"	"	Revisions as per C&S.	
4542	5-24-76	D.Todd	Added T.O. with #1 Gate, Lt. Sta. 1222.	
4603	6-28-76	K.G.	Rev'd for Insert to show ex. from 12-154.	
4736	12-16-76	R.L.R.	Clarified Fencing. (Bid Set)	
5874	8-31-81	PUM	Finalization	
7754	6-30-88	GSR	Revised Sheet Numbers	

PROJECT NO.	1-19-1(28)21
DRAWING NO.	D-12-T-325
SHEET NO.	11 of 28
DRAWN BY	J.R.B.
DATE COMP.	3-24-67
SCALE	1" = 100'

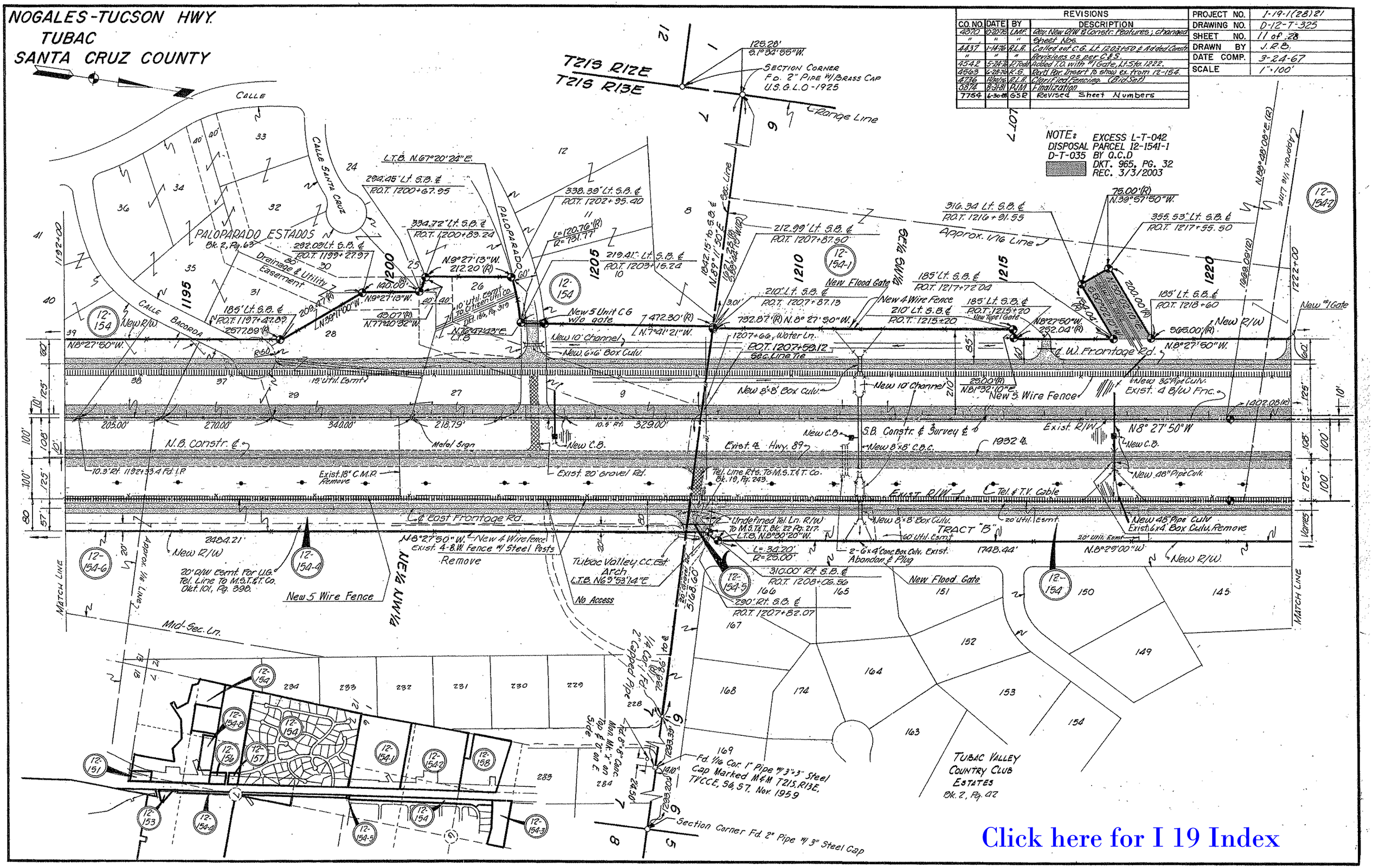

Click here for I 19 Index

NOGALES-TUCSON HWY.
TUBAC
SANTA CRUZ COUNTY

REVISIONS			
C.O. No.	Date	By	Description
4563	6-28-76	R.S.	Revd Tubac Valley Country Club Estates
"	"	"	Subd. & New R/W bordering same.
4736	12-30-76	R.L.P.	Called out gates Lt. 1235+25±. Fencing
"	"	"	on access control. Added fence symbols
"	"	"	as Lt. to 1229+50. Changed fence callout rt.
"	"	"	125±' to new R/W. (BLD. SET)
5874	8-31-81	R/W	Finalization
7754	6-30-88	65R	Revised Sheet Numbers

REVISIONS			
C.O. NO.	DATE	BY	DESCRIPTION
1530	4-21-67	D.G.M.	Changed Dist. Lt. Sta. 1249+00 To Sec. Line
			From 1230± To 1230.72'
4370	10-20-75	LMF	Rev. New R/W & Constr. Features; changed
"	"	"	Sheet Nos.
4437	1-14-76	R.L.R.	Added Constr. info. concerning gates,
"	"	"	C.G.'s & C.B.C. (C&S)
4429	1-16-76	WDS	Added Trailer Lt. 1246+23
4542	5-24-76	P. Todd	Added T.O. Gate Lt. Sta. 1272. Added T.O., C.G., 2-#1
"	"	"	Gates & 16' Gr. Rd. Lt. Sta. 1235±.

PROJECT NO.	I-19-1(28)
DRAWING NO.	D-12-T-325
SHEET NO.	12 of 28
DRAWN BY	J.R.B.
DATE COMP.	3-24-67
SCALE	1" = 100'

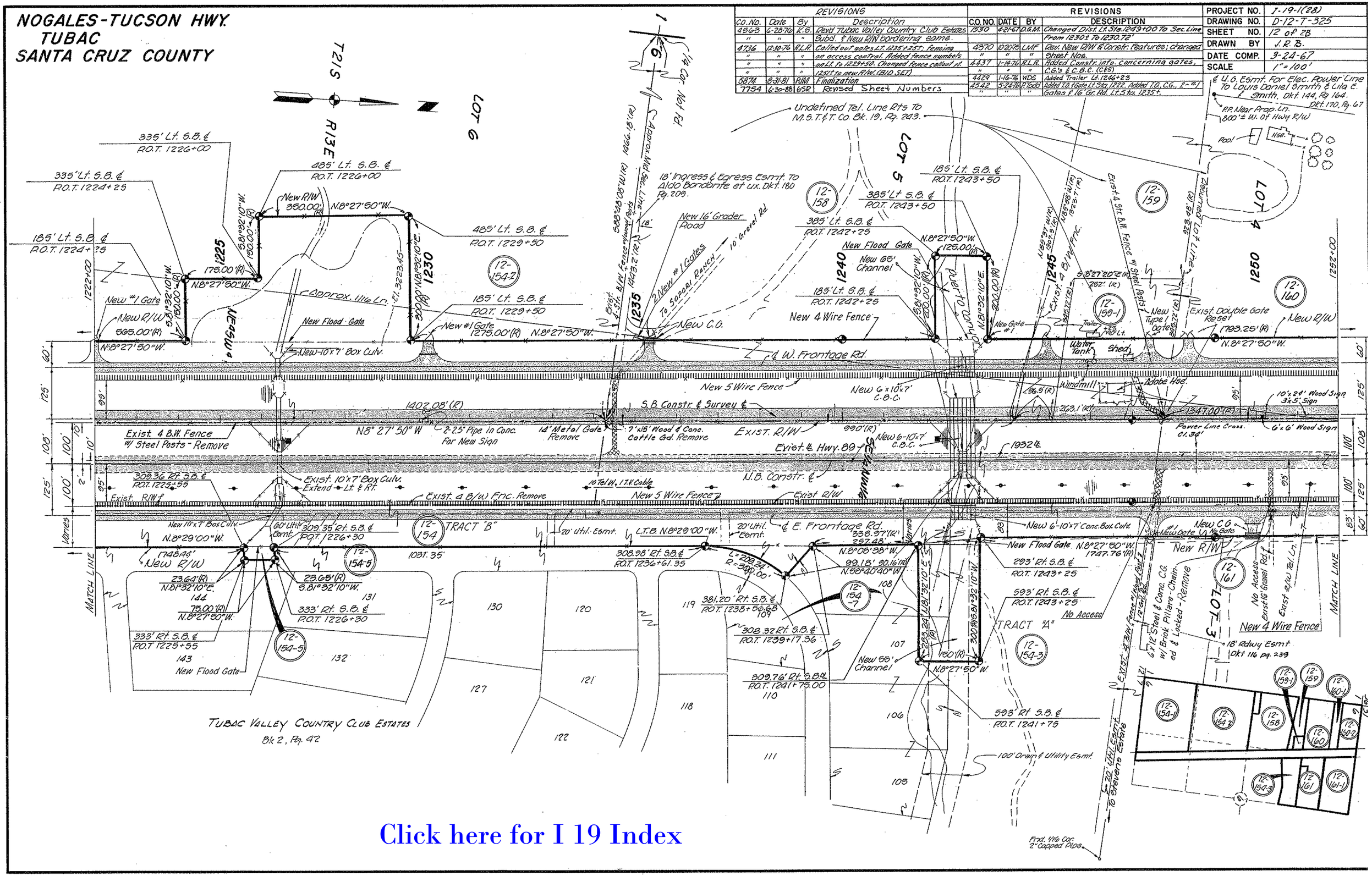

Click here for I 19 Index

HARD COPY 6366 M3

CHECKED BY

NOGALES-TUCSON HWY.
TUBAC
SANTA CRUZ COUNTY

REVISIONS			
CO. NO.	DATE	BY	DESCRIPTION
1530	6-21-67	D.G.M.	Changed Dist. From Sec. Line To Lt. Sta.
"	"	"	1245+00 From 1230 To 1230.72'
4370	10-20-75	LMF	Rev. New R/W & Constr. Features; changed
"	"	"	Sheet Nos.
4437	1-14-76	R.L.R.	Called out type of Gates. (C&S)
4641	10-21-76	K.G.	Added fence notes
4736	12-30-76	R.L.R.	Clarified Fencing (Bid Set)
5221	10-12-78	K.G.	Rev'd New R/W @ 1261+00.
5874	8-31-81	RJM	Finalization
7754	6-30-88	GSR	Revised Sheet Numbers

PROJECT NO.	I-19-1(28)21
DRAWING NO.	D-12-T-325
SHEET NO.	13 of 28
DRAWN BY	J.G.
DATE COMP.	3-24-67
SCALE	1" = 100'

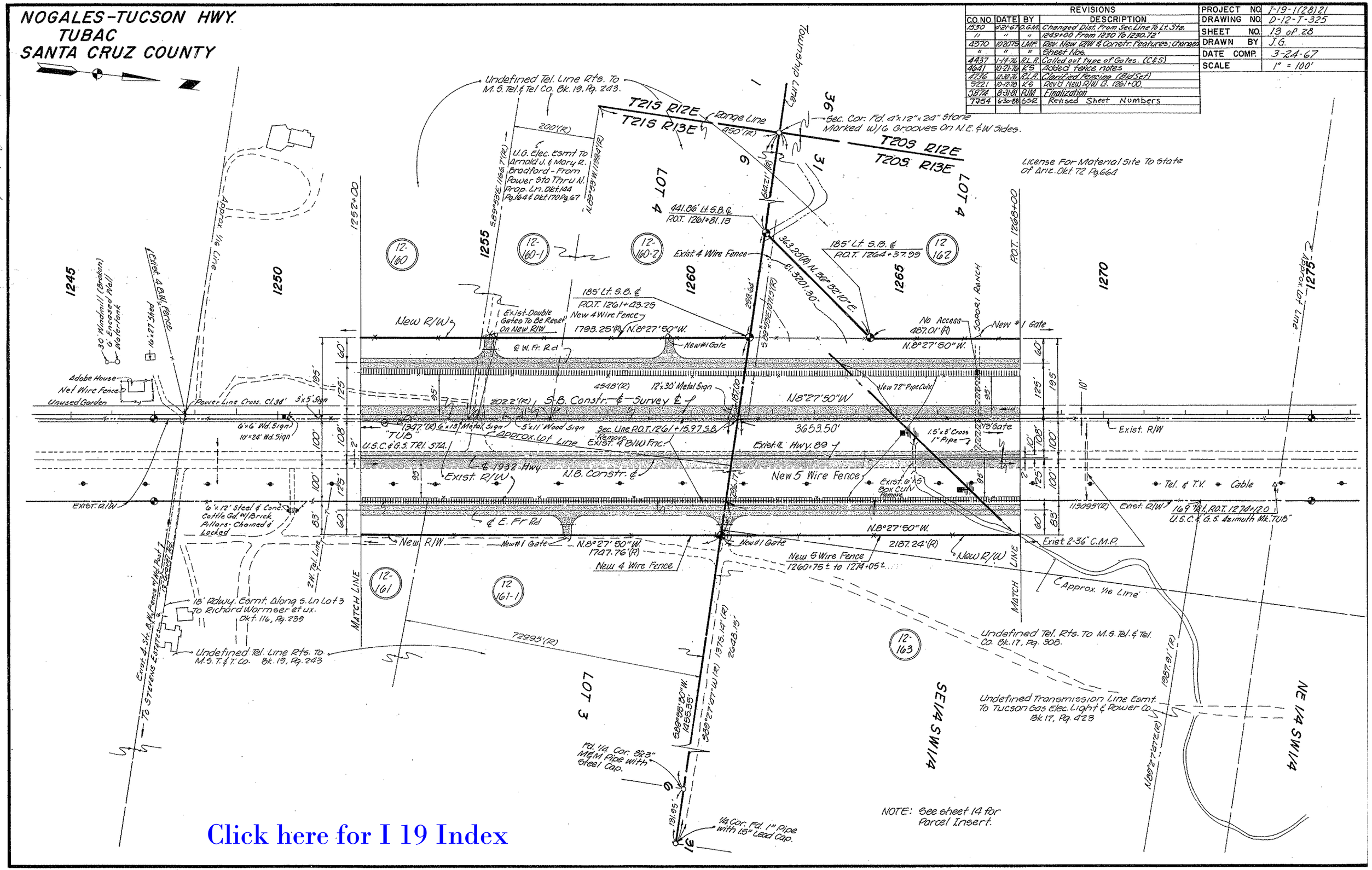

Click here for I 19 Index

HARD COPY, 6366 M8

CHECKED BY, Gilbert Engineering Group Engineer

NOGALES-TUCSON HWY.
TUBAC
SANTA CRUZ COUNTY

REVISIONS				
C.O. NO.	DATE	BY	DESCRIPTION	
1330	5-27-67	M.Ross	Changed Fence Frame 2.150 to Book 21, Page 401	
"	"	"		
4370	10-30-75	LMF	Rev. New R/W & Corretr. Features; changed Sheet Nos.	
"	"	"		
4437	1-14-76	R.L.R.	Called out 54" P. Culv. Lt. 1269+70 ± (C&S)	
4641	10-21-76	KS	Added fence notes	
4736	12-20-76	R.L.R.	Clarified fencing. Added "As Built" & P.C.	
"	"	"	1297+53.08 (Bid Sch.)	
5874	8-31-81	RJM	Finalization	
7754	6-30-88	BBR	Revised Sheet Numbers	

PROJECT NO.	I-19-1(28)
DRAWING NO.	D-12-T-325
SHEET NO.	14 of 28
DRAWN BY	J.G.
DATE COMP.	3-24-67
SCALE	1" = 100'

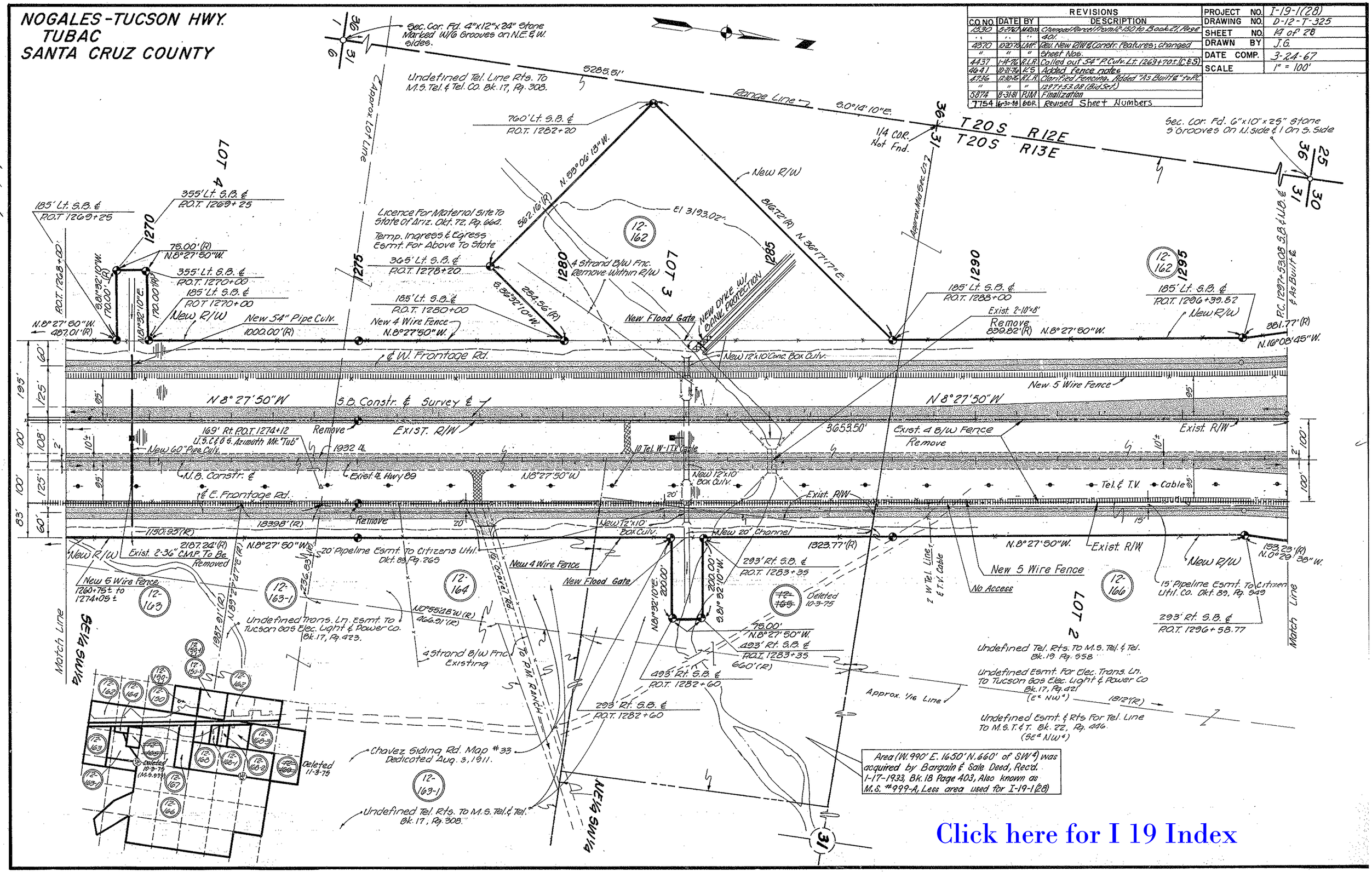

CHECKED BY
HARD COPY 6366 MB

NOGALES – TUCSON HWY.
TUBAC
SANTA CRUZ COUNTY

REVISIONS			
C.O. No.	DATE	BY	DESCRIPTION
4570	102075	LMF	Added this sheet.
4437	1-14-76	R.L.R.	Added Constr. Revisions as per C.E.S.
4429	1-30-76	R.O.V.	Revised New R/W, East Fr. Rd. & Callouts
"	"	"	from P.O.T. 1323+30 Rt. to P.O.T. 1328+00 Rt.
"	"	"	Add. Exist Well & Shed Rt. 1812±
4553	6-7-76	L.F.W.	Rev. R/W Rt. 1323±; Add Well 1321±; Add Mobile Home
"	"	"	Rt. 1320±; Rev. Sec. Cn. Tie (S.B.&); Rev. ¼ Cor. Call Out.
"	"	"	Move Culv. Rt. 1323±; Add New T.O. & Gate Rt. 1321±
4736	12-30-76	R.L.R.	Chg. Fnd. Fence posts: Lthnd. chgd. to 22; Called out 32' Flume Rt. 1296+40±; Added Tra. Flt. Flow
"	"	"	Dir. arrows & H.C. nos. (Bid Set)
5074	8-31-81	PAM	Fenestration
7154	6-30-88	GSR	Revised Sheet Numbers

PROJECT NO.	I-19-1(28)
DRAWING NO.	D-12-T-325
SHEET NO.	15 OF 28
DRAWN BY	L.F.W.
DATE COMP.	9-30-75
SCALE	1" = 100'

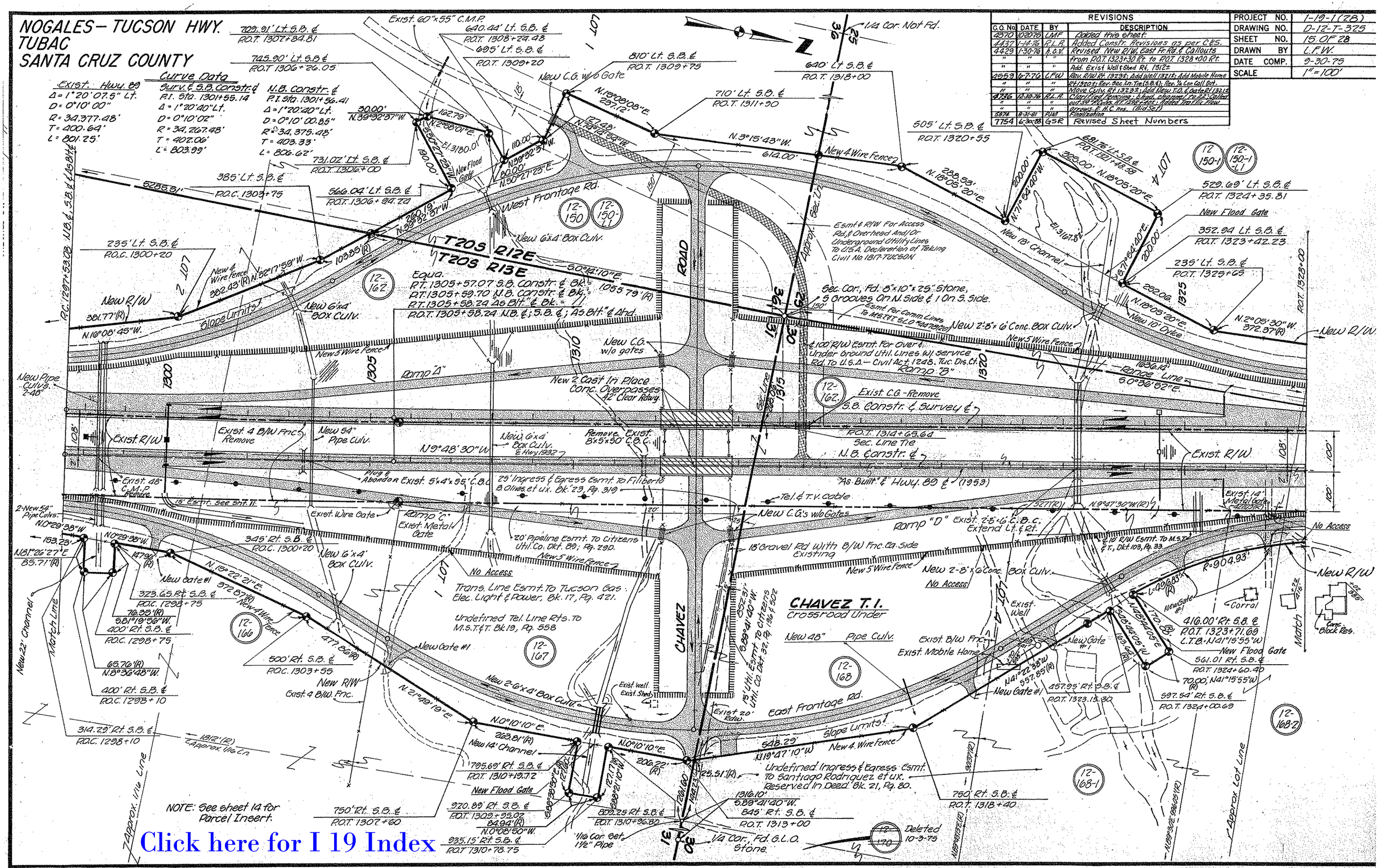

NOGALES-TUCSON HWY.
TUBAC
SANTA CRUZ COUNTY

Click here for I 19 Index

REVISIONS			
CO. NO.	DATE	BY	DESCRIPTION
1530	4-24-67	D.G.W.	Added W. Fr. Rd. Relocated New R/W Line.
"	"	"	Added New Drain. Easg. Revised Insert.
"	"	"	Added Parcel 12-150-L1.
4370	10-20-75	L.M.P.	Rev. New R/W & Constr. Features; changed sheet Nos.
"	"	"	
4429	1-8-76	WDS	Added New R/W & TCE Rt. 12-162-1, Extended Front. Rd. Rt.
4437	1-14-76	R.L.H.	Added Constr. Info. on Removal of C.G., gates, C.B.C.
"	"	"	called out pipe culv. S.B. 1332+ (C.E.S.)
4429	1-30-76	R.G.V.	Revised New R/W, East Fr. Rd. & Callouts
"	"	"	from P.O.T. 1328+00 Rt. to P.O.T. 1332+35 Rt.
4574	7-19-76	WDS	Revised New R/w Rt. 1332+35 & Pipe Culv. Rt. 1338+75
4714	12-7-76	K.G.	Added New T.O. Rt. Sta. 1331+30
4736	12-30-76	R.L.H.	Added N.B. to ending project & constr. features.
			(Sur.)
5874	8-31-81	P.M.	Finalization
7754	6-20-88	G.S.R.	Revised Sheet Numbers

PROJECT NO.	I-19-1(28)
DRAWING NO.	D-12-T-325
SHEET NO.	16 of 28
DRAWN BY	J.G.
DATE COMP.	3-24-67
SCALE	1" = 100'

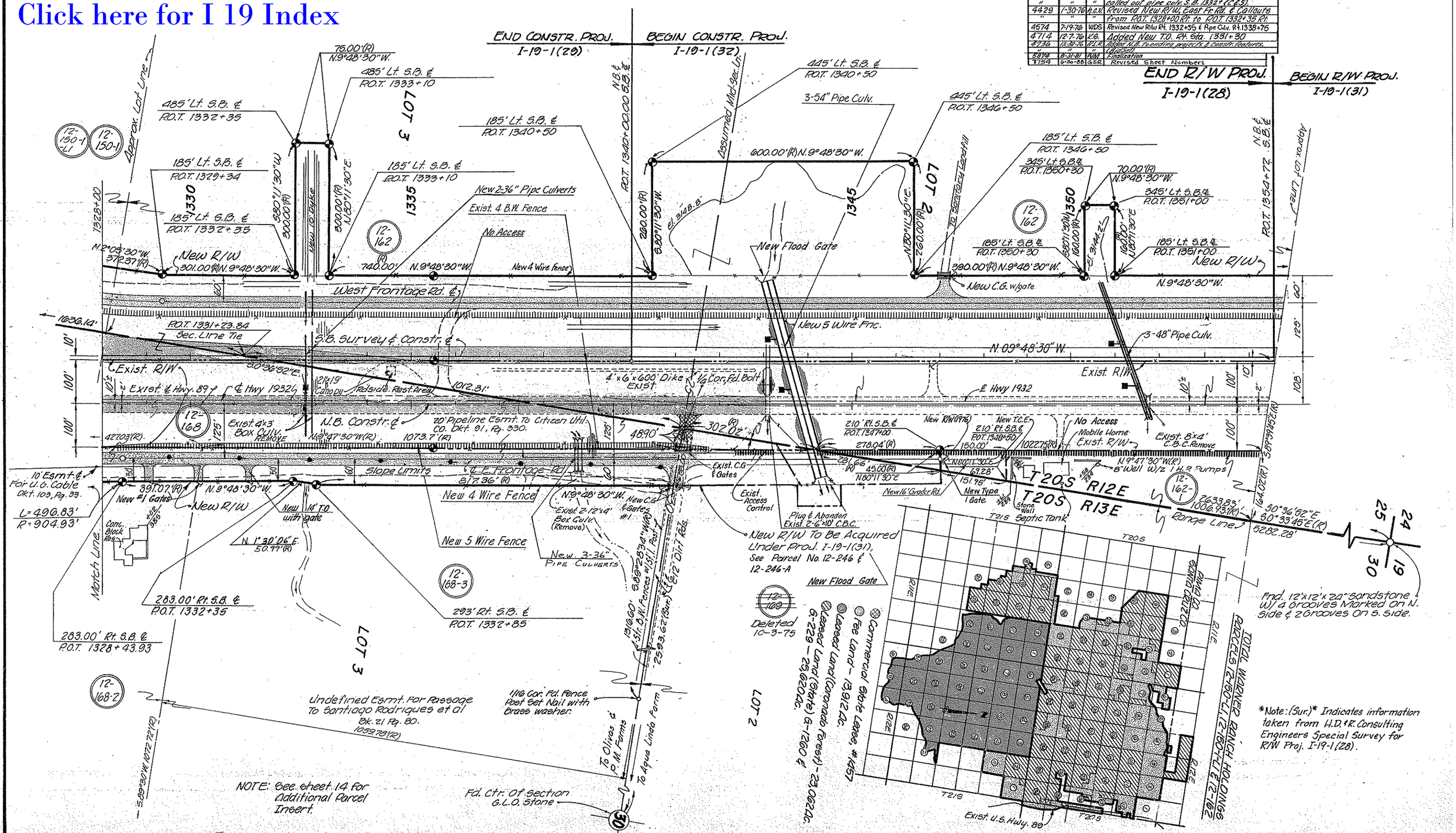

CHECKED BY

HARD COPY 6366 M10

Click here for I 19 Index

NOGALES – TUCSON HWY.
TUBAC
SANTA CRUZ COUNTY

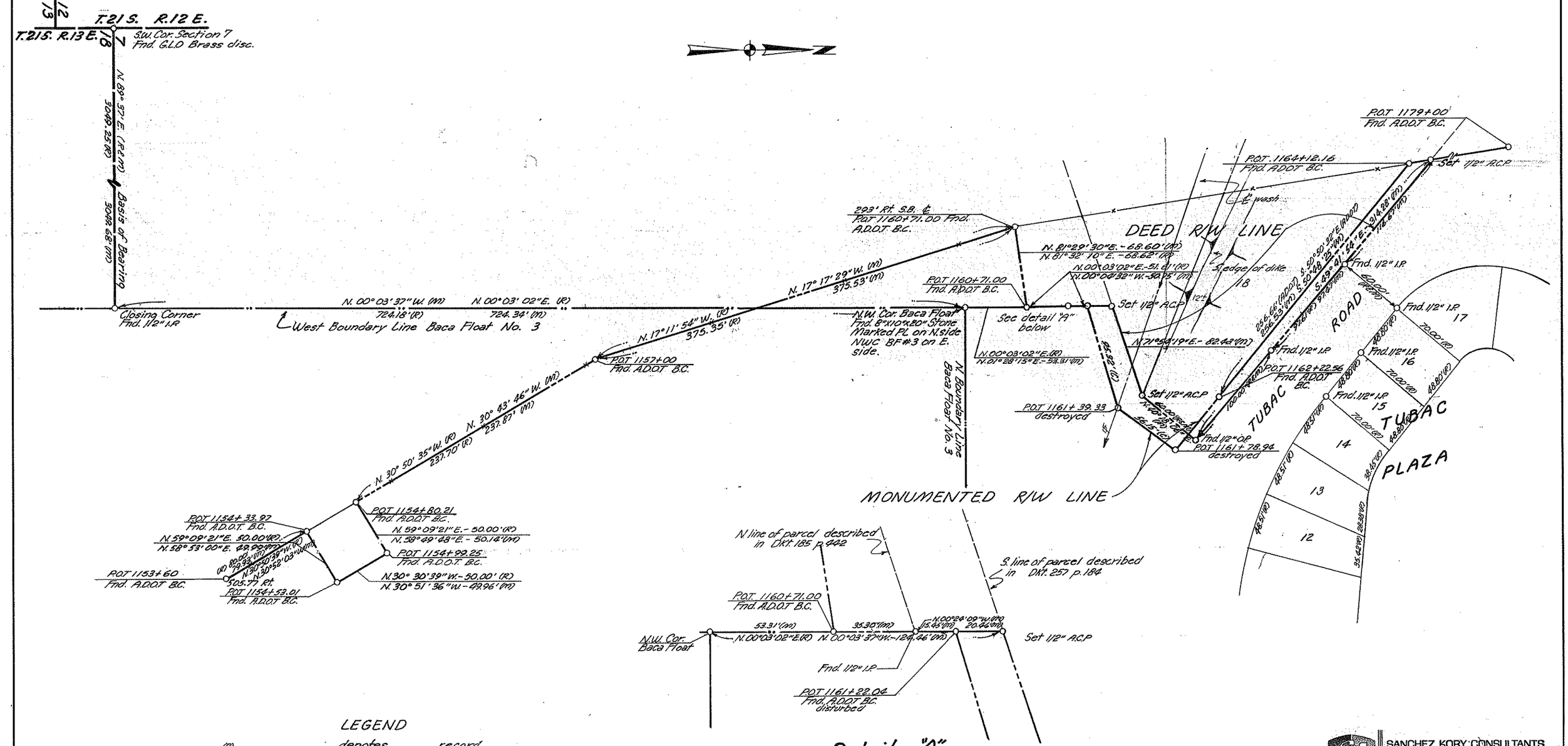

Detail "A"
1" = 20'

LEGEND

(R)	denotes	record
(C)	"	calc.
(M)	"	field measurement
BC	"	brass cap

SANCHEZ, KORY CONSULTANTS
CIVIL ENGINEERS (STRUCTURAL)
LAND SURVEYORS, PLANNERS
3450 Tuc/Nog Hwy
Nogales, Az. 85621 (602) 281-9281

REVISIONS			
C.O. NO.	DATE	BY	DESCRIPTION
7754	6-30-88	GSR	Added This Sheet.

DRAWING NO.	
HARD COPY	
COUNTY	SANTA CRUZ
DRAWN	J.A.L.
CHECKED	
SCALE	1" = 40'
ROUTE	LOCATION

ARIZONA DEPARTMENT OF TRANSPORTATION
HIGHWAYS DIVISION
RIGHT OF WAY PLANS SERVICES

HIGHWAY
PROJECT NO.

REGISTERED LAND SURVEYOR
CERTIFICATE NO. 12536
R. V. SANCHEZ
Date 4/13/88
ARIZONA, U.S.A.

SHEET 17 OF 28

OF

NOGALES - TUCSON HWY.
TUBAC
SANTA CRUZ COUNTY

Click here for I 19 Index

REVISIONS				
C.O. NO.	DATE	BY	DESCRIPTION	
7754	6-30-88	GSR	ADDED THIS SHEET	PROJECT NO. 1-19-1(28)
8334	4-08-91	LD	ZIPPED AREA OF EXCHANGE & ADDED NOTE.	DRAWING NO. 0-12-T-325
				SHEET NO. 18 of 28
				DRAWN BY GSR
				DATE COMP. 7-1-88
				SCALE 1"=20'

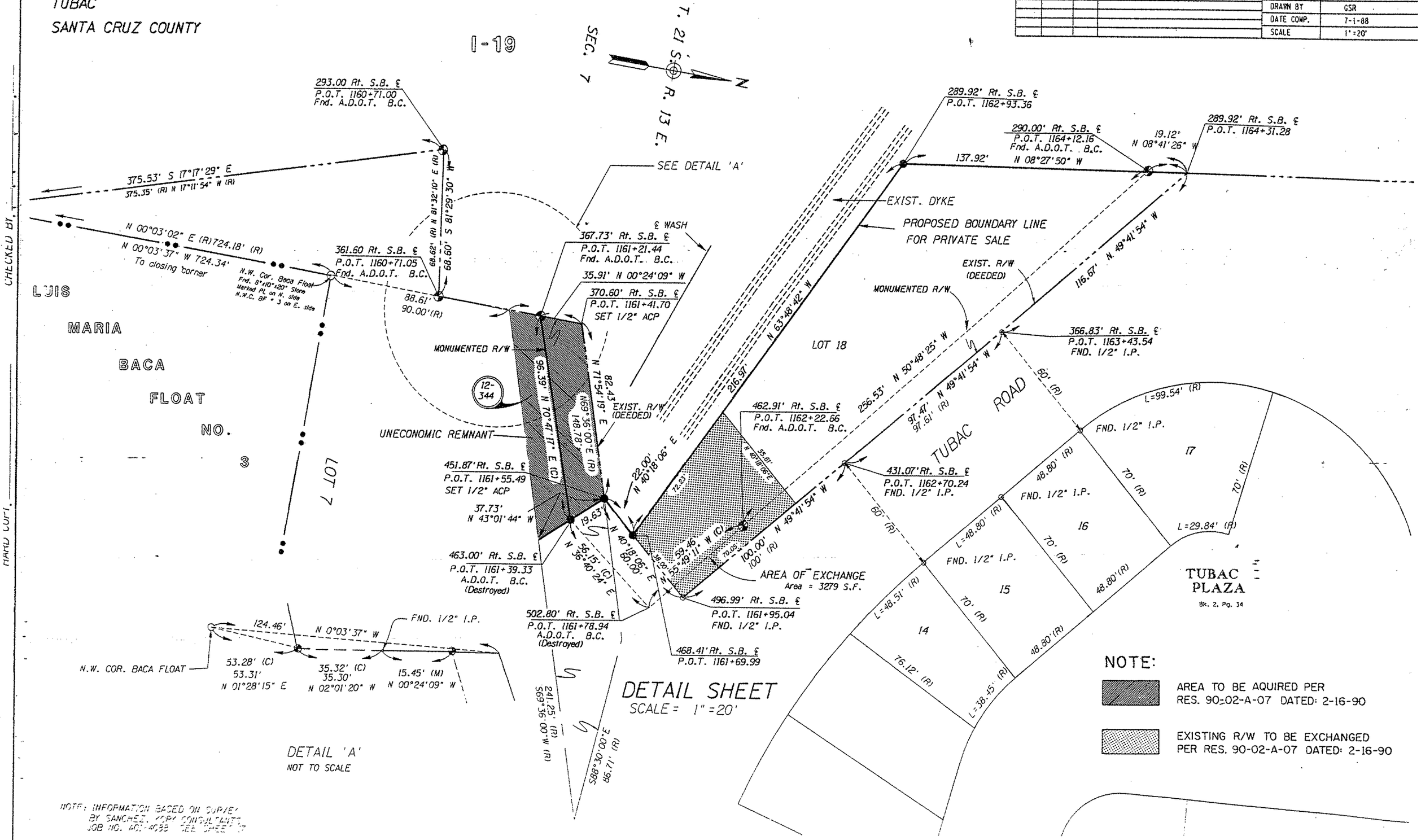

NOTE: INFORMATION BASED ON SURVEY BY SANCHEZ, KORY CONSULTANTS JOB NO. [illegible] SEE SHEET [illegible]

CHECKED BY
HARD COPY