Click here for I 19 Index

C.O. 4945, 8-22-77 FINALIZED R.L.R.

FED. ROAD DIV. NO.	STATE	PROJECT NO.	SHEET NO.	TOTAL SHEETS
7	ARIZ.	F-032-1-801	1	5

RIGHT OF WAY MAP NO. D-12-T-320

ALIGNMENT, RIGHT OF WAY
APPROVED IN ACCORDANCE WITH HIGHWAY PLANS.
SHEET 1 THRU 5
DATE Apr 25 1966 — ASSISTANT STATE ENGINEER

APPROVED IN ACCORDANCE WITH RESOLUTION DATED: 27 MAY 1966, MINUTES OF THE ARIZONA HIGHWAY COMMISSION RES. NO.: 66-41

A.F.E. NO. 18900



STATE OF ARIZONA
STATE HIGHWAY DEPARTMENT

RIGHT OF WAY PLAN OF THE

NOGALES PRIMARY CONN.

STATE HIGHWAY

PROJECT NO. *F-032-1-801*

SANTA CRUZ

COUNTY

FINALIZED

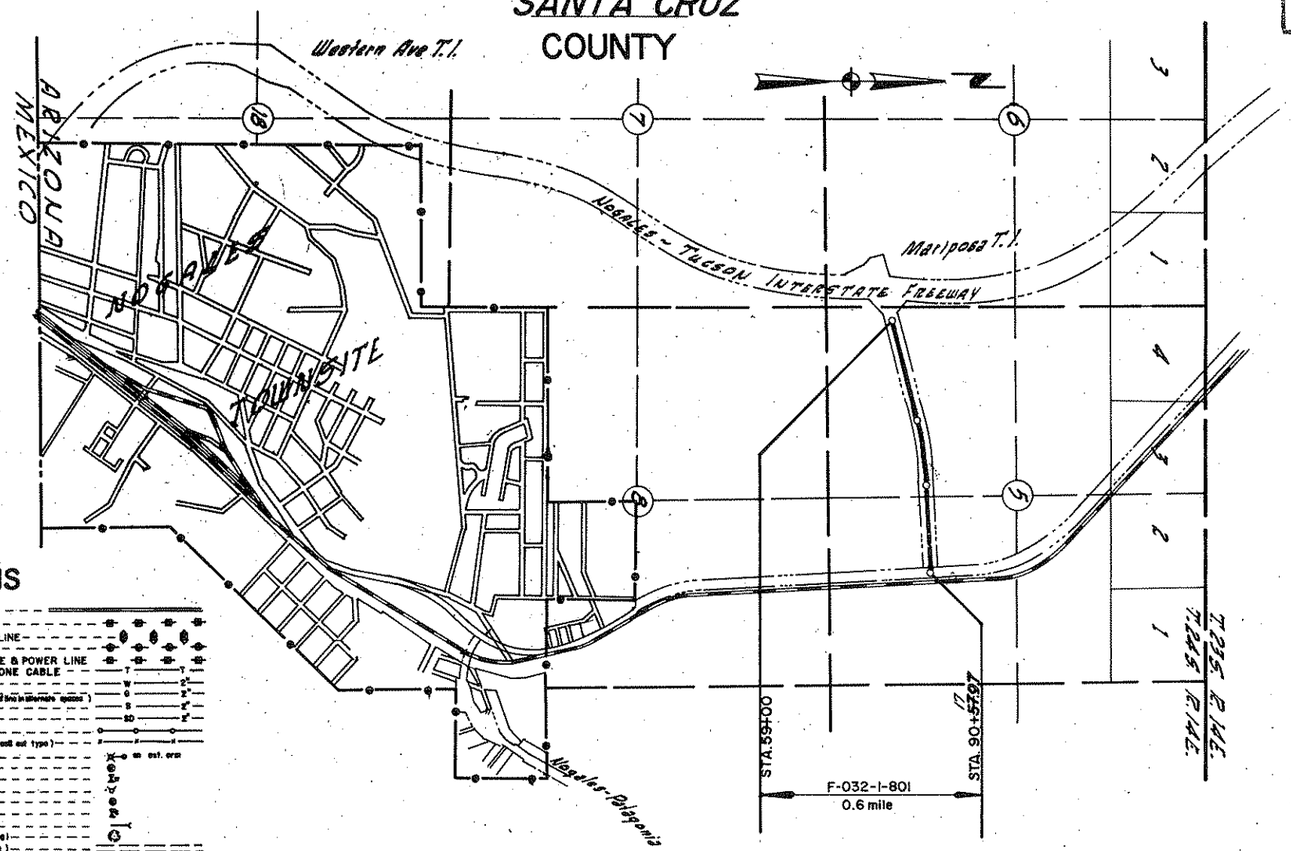

CONVENTIONAL SIGNS

HIGHWAY CENTER LINE (New) (Existing)
HIGHWAY R/W LINE (New) (Existing)
CONTROLLED ACCESS (Denied) (open) (Existing)
R.R. R/W COMMON to HIGHWAY R/W (Existing)
R.R. R/W LINE
TOWNSHIP and RANGE LINE
SECTION LINE
1/4 LINE or MID. SEC. LINE
1/16 LINE
PROPERTY LINE (not part of a Subdivision)
SUBDIVISION or LOT LINE
ORIGINAL LOT LINE
STATE and NATIONAL BOUNDARIES
COUNTY LINE
CITY LIMITS
LAND GRANTS BOUNDARIES
FOREST, NATIONAL MONUMENTS, MILITARY BASES and INDIAN RESERVATION
SURVEY MEANDER LINE
NEW R/W CONTROL POINT
EXISTING R/W CONTROL POINTS
EXISTING R/W MARKER
PARCEL NUMBER 7-001

RAILROAD TRACK
POWER LINE
POWER TRANSMISSION LINE
TELEPHONE LINE
COMBINATION TELEPHONE & POWER LINE
UNDERGROUND TELEPHONE CABLE
WATER LINE
GAS LINE (Show size of line in alternate spaces)
SEWER LINE
STORM DRAIN
CHAIN LINK FENCE
BARBED WIRE FENCE (well out type)
STREET LIGHT
WATER METER
WATER VALVE
FIRE HYDRANT
GAS METER
GAS VALVE
DOWN GUY
MANHOLE (existing)
ROAD (existing)
PROPERTY ANCHOR BARS
PROPERTY LIMITS ARROWS
TRAFFIC FLOW ARROWS
CANAL, CHANNEL or DITCH
BRIDGE
BOX CULVERTS
CATTLE GUARD
RIVER

REDUCED SIZE DO NOT SCALE

ARIZONA HIGHWAY COMMISSION
APPROVED FOR RIGHT-OF-WAY ACQUISITION
STATE HIGHWAY ENGINEER
DEPUTY STATE ENGINEER — DATE 4-25-66

DEPARTMENT OF COMMERCE
BUREAU OF PUBLIC ROADS
APPROVED:
DIVISION ENGINEER — DATE

NOGALES PRIMARY CONN.
JCT. I-19 TO JCT. 89 SECTION
SANTA CRUZ COUNTY

Click here for I 19 Index

Registered Professional Engineer (Civil) CERTIFICATE EXPIRES JAMES D. ANDERSON DEC. 31, 19 62 ARIZONA U.S.A.

REVISIONS			
C.O. No.	DATE	BY	DESCRIPTION
4945	8-22-75	R.L.R.	FINALIZED

PROJECT NO.	F-032-1-801
DRAWING NO.	D-12T-320
SHEET NO.	2 of 5
DRAWN BY	J.G.
DATE COMP.	2-16-66
SCALE	

CONSULTANT - Eng. Corp. of Amer.

CHECKED BY Kenneth Hoffman

HARD COPY

OWNERSHIP RECORD / ACQUISITION RECORD

PARCEL NUMBER	OWNER	DESCRIPTION	TOTAL AREA	AREA REQUIRED: GROSS INCLUDING EXISTING R/W	AREA REQUIRED: NET EXCLUDING EXISTING R/W	EASEMENT AREA	REMAINDER: LEFT	REMAINDER: RIGHT	SHEET NUMBER	COMM. APPRL.	TYPE & DATE OF INSTRUMENT	RECORDED: DATE	RECORDED: BOOK	RECORDED: PAGE
12-078	Maria Mastick, Simon Mastick & Louis Mastick Jr.	Pt. W1/2 SE1/4 & SW1/4, Sec. 5, T. 24S. R. 14 E.	262.6 Ac.		14.4 Ac.	None	104.4	143.8	4&5	1-7-69	F.O.C. 4-21-69	6-5-69	102	548-50

FINALIZED

REDUCED SIZE
DO NOT SCALE

NOGALES PRIMARY CONN.
JCT. I-19 TO JCT. 89 SECTION
SANTA CRUZ COUNTY

Click here for I 19 Index

REVISIONS			
C.O. No.	DATE	BY	DESCRIPTION
1976	5-22-68	A.W.B.	Revised Mariposa T.I. R/W to agree with I-19-1(34)
4945	8-22-77	R.L.R.	FINALIZED.

PROJECT NO.	F-032-1-801
DRAWING NO.	D-12 T-320
SHEET NO.	3 of 5
DRAWN BY	J.G.
DATE COMP.	1-19-65
SCALE	See Below
CONSULTANT - Eng. Corp. of Amer.	

Registered Professional Engineer - Civil
CERTIFICATE EXPIRES
JAMES D. ANDERSON
DEC. 31, 1965
ARIZONA U.S.A.

FINALIZED

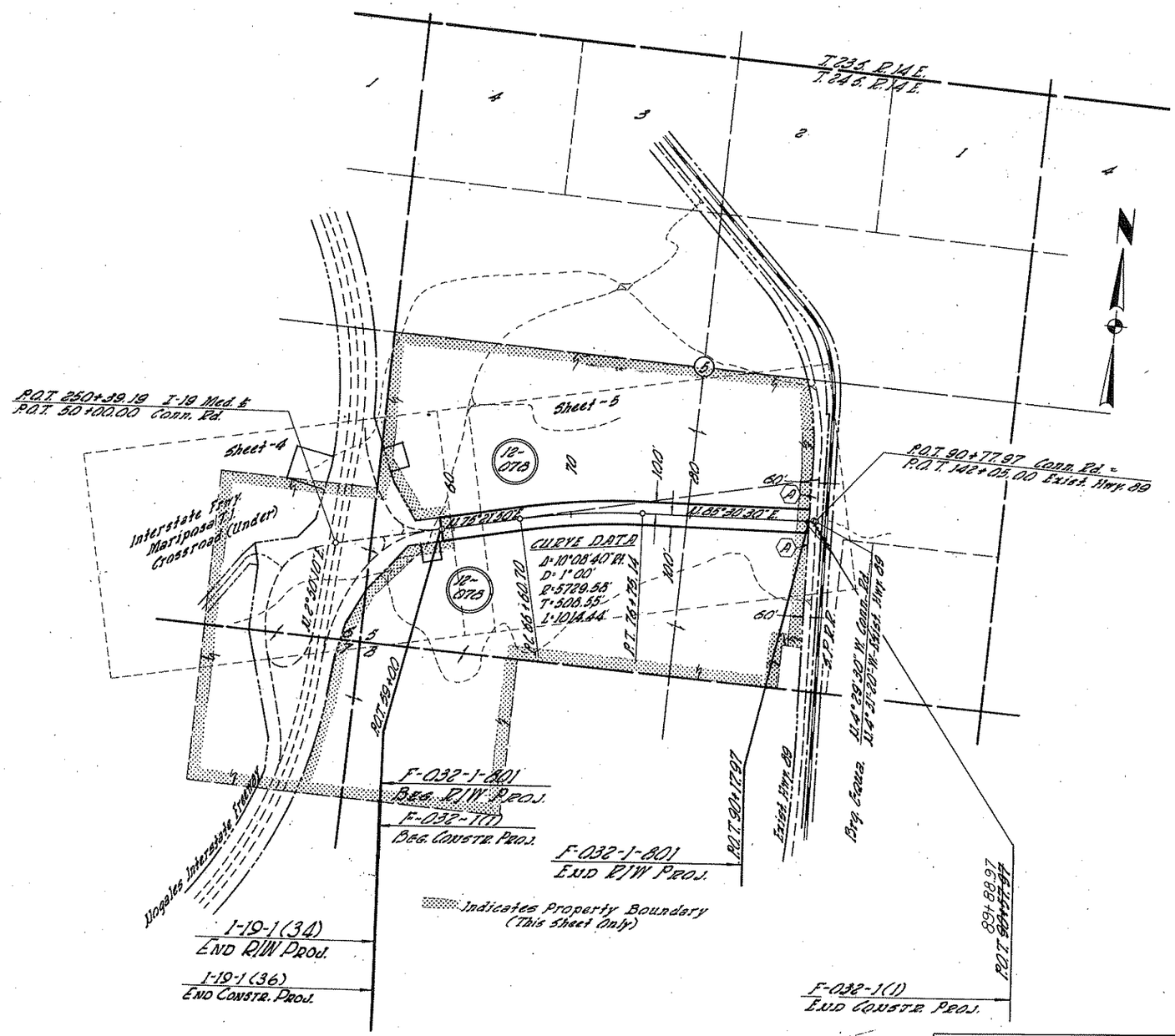

VICINITY MAP
1"=500'

REDUCED SIZE DO NOT SCALE

INDEX TO EXISTING R/W

Index	Subdivision	Sec.	Twp.	R.	Acq. From	Type	Book	Page	Width	Year	Parcel No.
A	W1/2 SE1/4	5	24S.	14E.	Maria Matejchich	Warranty Deed	30	246	Var.	1949	4878

HARD COPY 6485 M1 and sheet 11 of I-19-1(34)13 D-12-T-323 CHECKED BY Kenneth Hoffman

NOGALES PRIMARY COUN.
JCT. I-19 TO JCT. 89 SECTION
SANTA CRUZ COUNTY

Click here for I 19 Index

FINALIZED

REVISIONS			
C.O. No	DATE	BY	DESCRIPTION
1076	5-26-65	R.W.B.	Revised Mariposa Inter. R/W to agree with
"	"	"	F-19-1(30)
4945	8-22-67	R.L.R.	FINALIZED.

PROJECT NO.	F-032-1-801
DRAWING NO.	D-12 T-320
SHEET NO.	4 of 5
DRAWN BY	J.G.
DATE COMP.	2-15-66
SCALE	1" = 100'

CONSULTANT- ENG. CORP. of AMER.

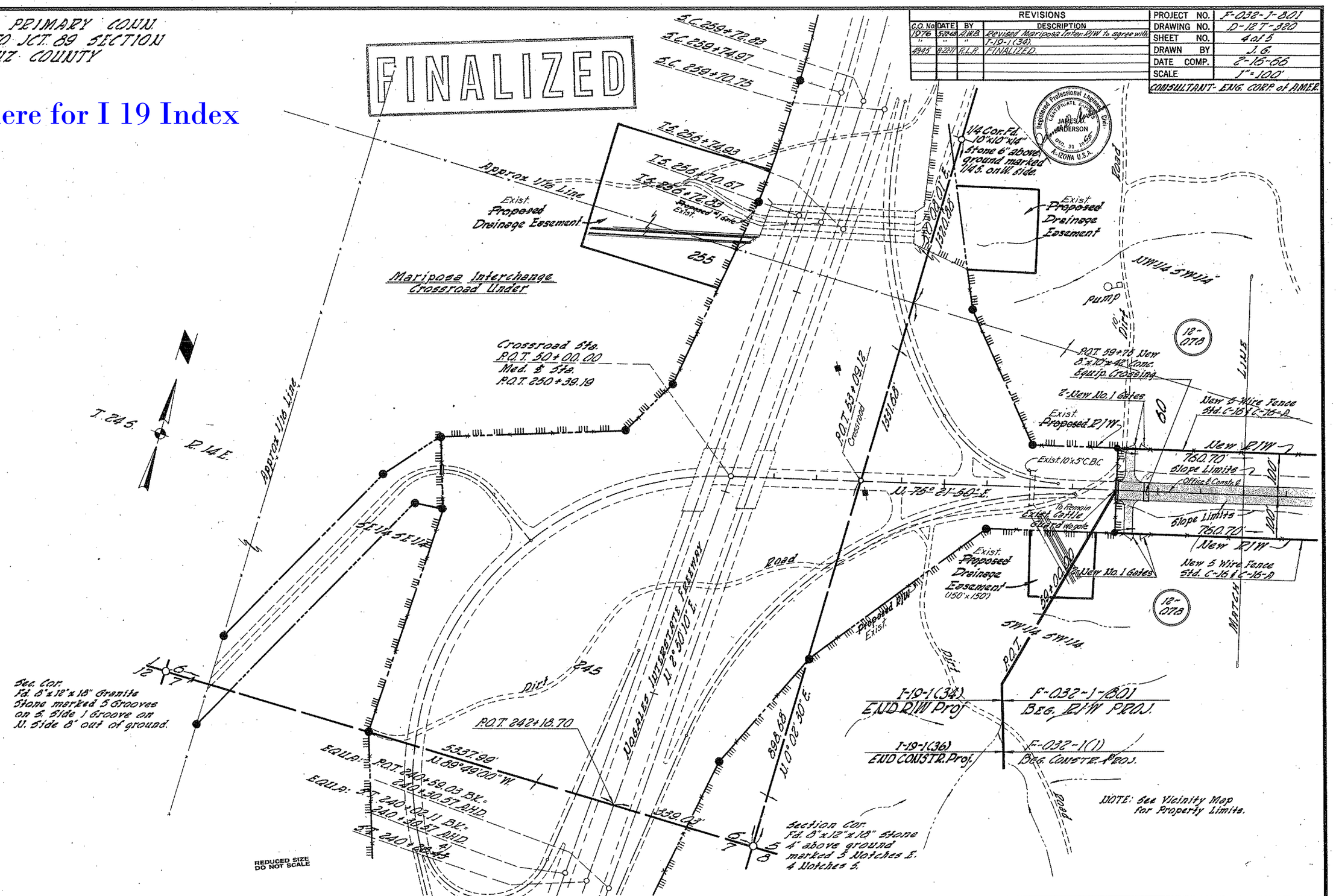

HARD COPY 6485-M1 and sheet 11 of I-19-1(34)3 D-12-T-323 CHECKED BY Kenneth Hoffman

Click here for I 19 Index

NOGALES PRIMARY CONN.
JCT. I-19 TO JCT. 89 SECTION
SANTA CRUZ COUNTY

FINALIZED

REVISIONS			
C.O. No.	DATE	BY	DESCRIPTION
1492	1-31-67	T.W.M.	Added Silage Pit + of Sta. 87+
1076	5-2-68	A.W.S.	Added 18" C.M.P. Size Bar. & Revised End of
"	"	"	Parcel Station
4945	9-22-77	R.L.R.	FINALIZED

PROJECT NO.	F-032-1-801
DRAWING NO.	D-12 T-320
SHEET NO.	5 of 6
DRAWN BY	J. G.
DATE COMP.	2-15-66
SCALE	1"=100'

CONSULTANT - ENG. CORP. of AMER.

Registered Professional Engineer (Civil) CERTIFICATE EXPIRES JAMES ANDERSON DEC. 31, 1985 ARIZONA U.S.A.
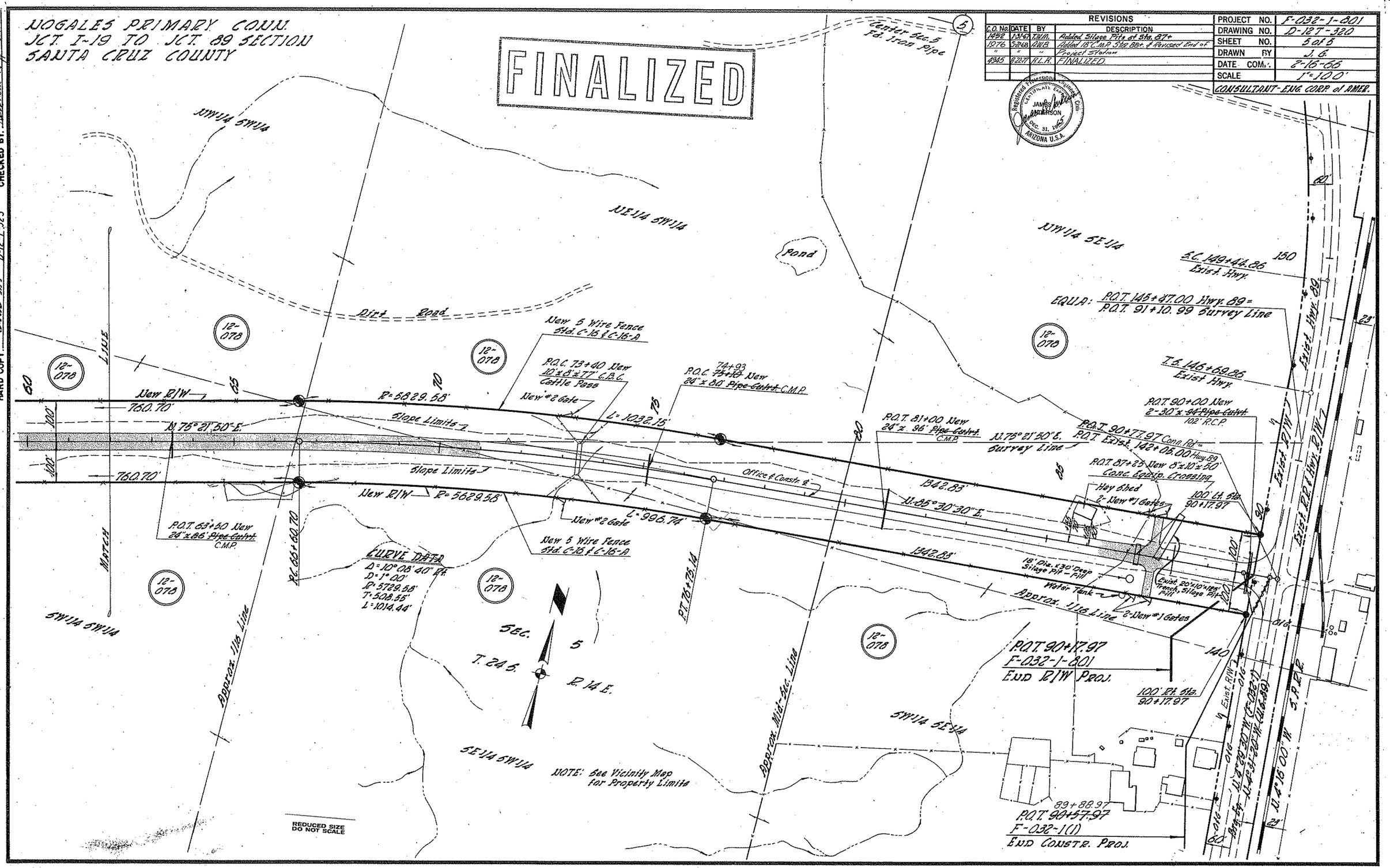
HARD COPY 64.85-M1 and sheet 11 of I-19-119.413 D-12-T-323 CHECKED BY. Kenneth Hoffman