THESE
RIGHT OF WAY
PLANS

* HAVE BEEN PREPARED FOR A PROJECT WHICH WAS REMOVED FROM THE FIVE YEAR CONSTRUCTION SCHEDULE. THE NEW RIGHT OF WAY SHOWN HEREON WAS NEVER ACQUIRED, HOWEVER, THE PLANS DO ACCURATELY PORTRAY THE EXISTING RIGHT OF WAY CONDITIONS.

* ARE SUBJECT TO UPDATES PENDING THE RESUMPTION OF THE DESIGN PROJECT

* THE RESULTS OF SURVEY HAS BEEN REVIEWED AND ACCEPTED BY THE R /W PLANS SECTION

Click here for I 17 Index

TRACS NUMBER: 089A CN 399 H4134 01R

FEDERAL I.D. NUMBER: S A89–B–700

SECTION NAME: AIRPORT (J.W. POWELL BLVD.)

FILE

RIGHT OF WAY PLANS OF THE

PRESCOTT - FLAGSTAFF HIGHWAY
AIRPORT ROAD (J.W. POWELL BLVD.)
089A CN 399 H4134 01R
S A89-B-700

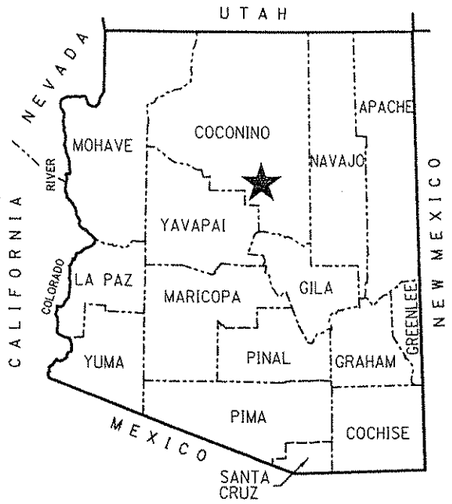

★ PROJECT LOCATION

COUNTY NAME: COCONINO
LENGTH OF PROJECT: 1.64 MILES
ADOT DISTRICT: FLAGSTAFF (F)
DRAWING NUMBER: D-3-T-684

SHEET INDEX

COVER SHEET	1
STANDARD ABBREVIATIONS & SYMBOLS	S-1
OWNERSHIP RECORD SHEET	ORS-1
VICINITY MAP SHEET	VM-1
PLAN SHEET	P-1 TO P-3
RESULTS OF SURVEY	RS-1 TO RS-4
TOTAL SHEETS	11

Click here for I 17 Index

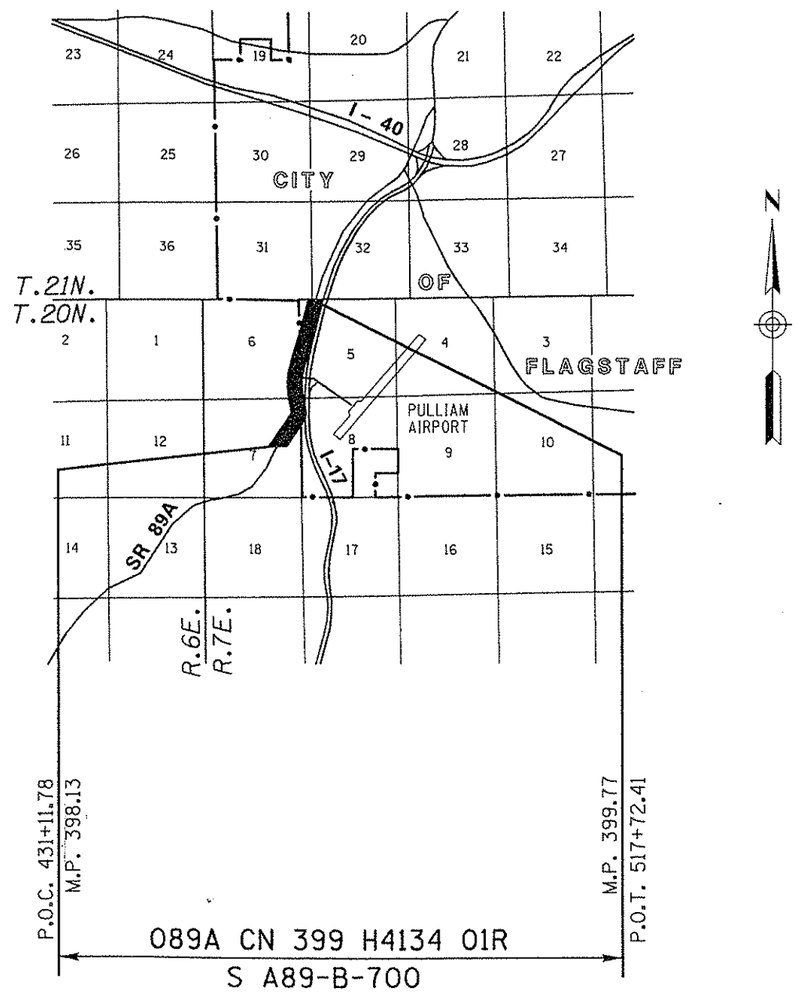

ARIZONA DEPARTMENT OF TRANSPORTATION
INTERMODAL TRANSPORTATION DIVISION

ADOT

APPROVED IN ACCORDANCE WITH
ARIZONA DEPARTMENT OF TRANSPORTATION BOARD
RESOLUTION NO. 2001-08-A-057 DATED 08/2001

N:\5866.0020-Airport Road\Prod\row\89Arw399.cover

Click here for I 17 Index

RIGHT OF WAY - STANDARD ABBREVIATIONS & SYMBOLS

A	
Acres	Ac.
Ahead	Ahd.
And Husband	et vir
And Others	et al
And Wife	et ux
Approximate	Approx.
Avenue	Ave.
B	
Back	Bk.
Book	Bk.
Boulevard	Blvd.
Brass Cap	B.C.
Bureau of Indian Affairs	B.I.A.
Bureau of Land Management	B.L.M.
Bureau of Reclamation	B.O.R.
C	
Calculated	(C)
Center	Ctr.
Centerline	℄
Construction	Constr.
Corner	Cor.
County	Co.
Curve Information	
Curve to Spiral	C.S.
Degree of Curve	D
Delta	Δ
Length of Curve	L
Point of Compound Curve	P.C.C.
Point of Curvature	P.C.
Point of Intersection	P.I.
Point of Reverse Curve	P.R.C.
Point of Reverse Spiral	P.R.S.
Point of Tangent	P.T.
Point on Curve	P.O.C.
Point on Tangent	P.O.T.
Point on Semi-Tangent	P.O.S.T.
Radius	R
Spiral rate of change	a
Spiral to Curve	S.C.
Spiral to Tangent	S.T.
Tangent Length	T
Tangent to Spiral	T.S.

D	
Degrees	°
Department	Dept.
Docket	Dkt.
Drainage Easement	DE
Drive	Dr.
E	
Easement	Esmt.
East	E.
Electrical	Elec.
Equation	Equa.
Existing	Exist.
F	
Federal	Fed.
Feet	'
Flowage Easement	FE
Found	Fd.
H	
Highway	Hwy.
Highway Easment Deed	HED
Homestead Entry Survey	HES
I	
Inch	In. or "
Irrigation	Irr.
J	
Junction	Jct.
L	
Lane	Ln.
Left	Lt.
Local Tangent Bearing	L.T.B.
M	
Measured	(M)
Mile Post	M.P.
Mineral Survey	M.S.
Minutes	'
Miscellaneous	Misc.
Monument	Mon.
N	
North	N.
Not to Scale	N.T.S.
Number	No.
P	
Page	Pg.

Parcel	Par.
Parkway	Pkwy.
Place	Pl.
Ponding Easement	PE
Public Utility Easement	PUE
Q	
Quit Claim Deed	Q.C.D.
R	
Railroad	R.R.
Range	R
Record	(R)
Right	Rt.
Right of Way	R/W
Road	Rd.
S	
Seconds	"
Section	Sec.
Sheet	Sht.
Slope Easement	SE
South	S.
Special Warranty Deed	S.W.D.
Square	Sq.
Square Feet	S.F.
State Route	S.R.
Station	Sta.
Street	St.
Subdivision	Subd.
T	
Telegraph	Tlg.
Telephone	Tel.
Township	T
Temporary	Temp.
Temporary Construction Easement	TCE
Traffic Interchange	T.I.
U	
United States General Land Office	U.S.G.L.O.
W	
West	W.
Warranty Deed	W.D.

Boundary Lines
- City Limit Line
- County Line
- Forest-City Limit Line
- Forest-Reservation Line
- State Boundary Line

Centerlines
- Exist. Centerline w/ticks
- Exist. Centerline wo/ticks
- New Constr. Centerline
- New Survey Centerline
- Railroad Centerline
- Centerline on Results of Survey

Control Lines
- Exist. Access Control Line
- New Access Control Line

Easement Lines
- Exist. Easement Line
- Exist. Drainage Easement Line
- New Perpetual Easement Line
- TCE Line

Misc. Lines
- Ditch-River Line
- Meander Line
- Mining Claim Line

Property Lines
- Lease Grant Boundary Line
- Lease Property Line
- Property Line
- Subdivision Property/Road Line

Public Land Survey Lines
- Mid Section Line
- Section Line
- Sixteenth (1/16) Line
- Township-Range Line

R/W Lines
- Exist. ADOT R/W Line
- Exist. Non-ADOT R/W Line
- New R/W Line
- Railroad R/W Line
- Railroad-Highway R/W Line

Topographic Features
- Cut Slope Limit Line
- Exist. Fence Line
- Exist. Topo Line
- Fill Slope Limit Line
- New Fence Line

Break Line

Data Circle

Data Hex

Data Square

Dimension Arrow

Dimension Tie

Exist. R/W Monument

New R/W Monument

PC - PT Circle

Property Anchor Bar

Property-Lease & Unpatented Mining Claim Anchor Bar

Property Limit Arrow

Property-Lease & Unpatented Mining Claim Limit Arrow

Parcel Bubble 7-8858

NGS Control Pt or Angle Point

North Arrow

31 | 32 / 6 | 5 — Found or Set Section Corner

4-3 — Found or Set Quarter Corner

3 — Found or Set Center Quarter Corner

31 | 32 / 6 | 5 — Unfound Section Corner

4 / 9 — Unfound Quarter Corner

3 — Unfound Center Quarter Corner

MP 115 — Mile Post Marker

N:\5866.0020-Airport Road\Prod\row\89Arw399.standards

CHANGE ORDER REVISIONS			
C.O. NO.	DATE	BY	DESCRIPTION OF REVISIONS

DRAWING NO.	D-3-T-684
SURVEY	See Attached Survey
DRAWN/DATE	RCO / SEPT. 03
ADOT REVIEW	J. Sharpe

DMJM HARRIS
2777 E. CAMELBACK ROAD SUITE 200
PHOENIX, AZ. 85016-4302 (602) 337-2777

ARIZONA DEPARTMENT OF TRANSPORTATION
INTERMODAL TRANSPORTATION DIVISION
RIGHT OF WAY PLANS SECTION

HIGHWAY NAME: PRESCOTT - FLAGSTAFF

FEDERAL IDENTIFICATION NO.: S A89-B-700

TRACS NO. 089A CN 399 H4134 01R

ROUTE NO.: SR 89A

SECTION NAME: Airport Road (J.W. Powell Blvd.)

REGISTERED LAND SURVEYOR — CERTIFICATE NO. 32793 — T.B. PRICE — 30 SEP 03 — ARIZONA U.S.A.

SHEET S-1

OWNERSHIP RECORD

PARCEL NUMBER	OWNER	DESCRIPTION OF AREA REQUIRED	TOTAL AREA	AREA REQUIRED: GROSS INCLUDING (EXISTING R/W)	AREA REQUIRED: NET EXCLUDING (EXISTING R/W)	AREA REQUIRED: NEW EASEMENTS	REMAINDER: LEFT	REMAINDER: RIGHT	SHEET NO.	ACQUISITION RECORD: INSTRUMENT TYPE	ACQUISITION RECORD: INSTRUMENT DATE	ACQUISITION RECORD: RECORDED DATE	ACQUISITION RECORD: RECORDED DOCUMENT
3-1143	THE JOSEPH J. AND WILMA C. WILSON TRUST	PT. NE 1/4 SEC 7 T. 20 N. R. 7 E.				481 TCE			P-1				
3-1144	CITY OF FLAGSTAFF	PT. SW 1/4 SEC 5 T. 20 N. R. 7 E.	581,716	349,941	~~120,391~~ 1268	~~15,324~~ 134,447 TCE	79,872	151,903	P-1,P-2				
		PT. NW 1/4 SEC 8 T. 20 N. R. 7 E.	133,260	67,916	5,095			65,344	P-1,P-2				
3-1145	GALE G. TYRRELL REVOCABLE TRUST	PT. NE 1/4 SEC 7 T. 20 N. R. 7 E.	885,080	283,456	223,510		548,673	52,951	P-1,P-2				
3-1146	COCONINO COUNTY	PT. SE 1/4 SEC 6 T. 20 N. R. 7 E.	17,872,256		520,387	26,908 TCE	16,872,193	479,676	P-2,P-3				
3-1149	MELVIN D. AND LILLIAN L. HERMANSEN FAMILY TRUST	PT. NW 1/4 SEC 5 T. 20 N. R. 7 E.	991,394	107,235	15,044		884,159		P-3				
3-1190	GALE G. TYRRELL, ET UX	PT. NE 1/4 SEC 7 T. 20 N. R. 7 E.				6,459 TCE			P-1				
3-1191	**THE SPRINGS AT FLAGSTAFF, L.L.C.**	PT. NE 1/4 SEC 7 T. 20 N. R. 7 E.				473 TCE			P-1				

ALL AREAS ARE IN SQUARE FEET UNLESS OTHERWISE NOTED

N:\5866.0020-Airport Road\Prod\row\89Arw399.ownership1

CHANGE ORDER REVISIONS			
C.O. NO.	DATE	BY	DESCRIPTION OF REVISIONS
9708	08/27/08	DHC	CHANGE 3-1191 OWNER NAME.

DRAWING NO.	D-3-T-684
SURVEY	See Attached Survey
DRAWN/DATE	RCO / SEPT. 03
ADOT REVIEW	J. Sharpe

DMJM HARRIS
2777 E. CAMELBACK ROAD SUITE 200
PHOENIX, AZ. 85016-4302 (602) 337-2777

ARIZONA DEPARTMENT OF TRANSPORTATION
INTERMODAL TRANSPORTATION DIVISION
RIGHT OF WAY PLANS SECTION

HIGHWAY NAME: PRESCOTT - FLAGSTAFF
FEDERAL IDENTIFICATION NO.: S A89-B-700
TRACS NO. 089A CN 399 H4134 01R
ROUTE NO.: SR 89A
SECTION NAME: Airport Road (J.W. Powell Blvd.)
SHEET ORS-1

REGISTERED LAND SURVEYOR CERTIFICATE NO. 32793 T.B. PRICE 26-SEP-08 ARIZONA U.S.A.

AUG 28 2008

Click here for I 17 Index

Click here for I 17 Index

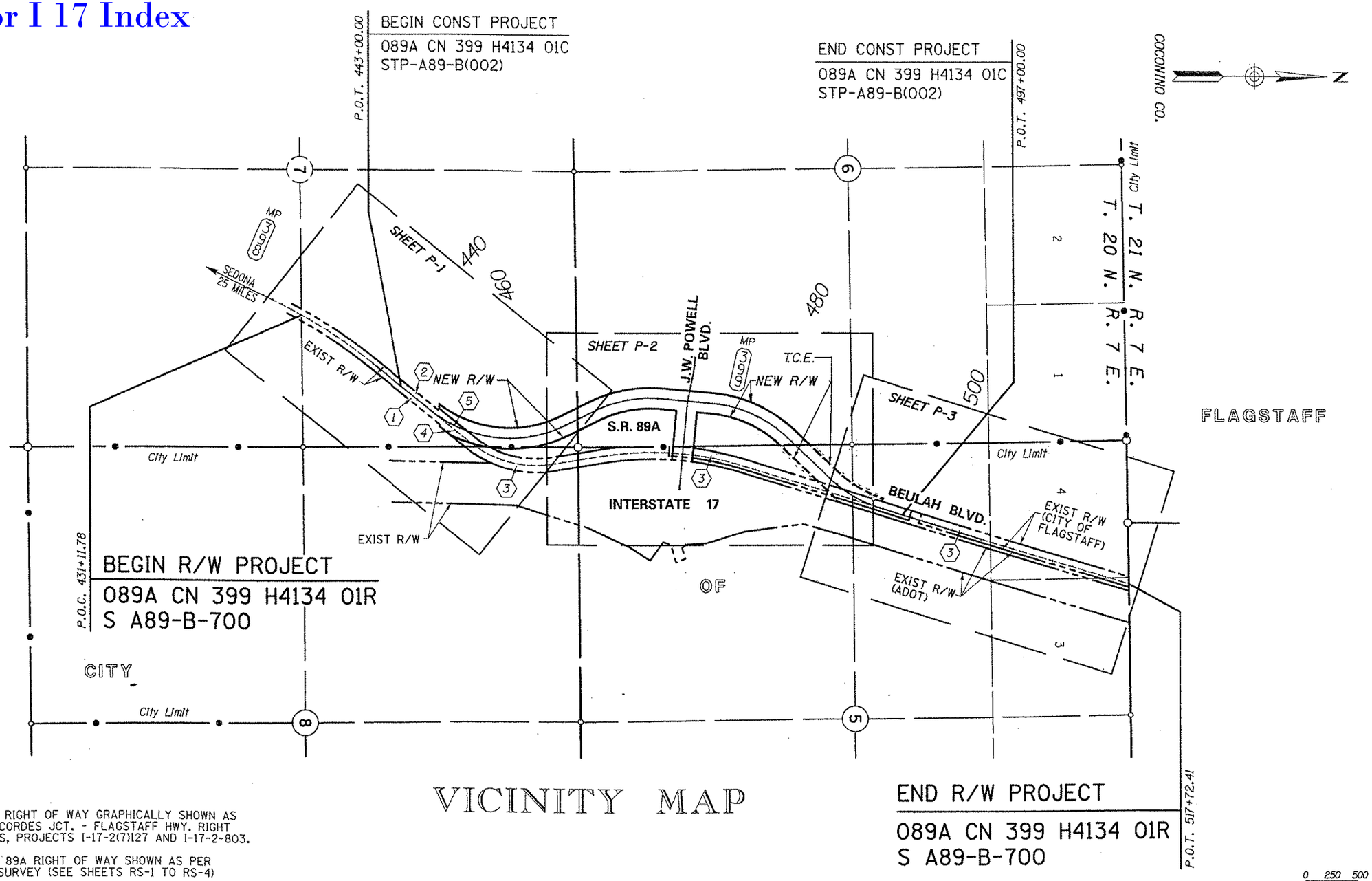

VICINITY MAP

NOTE: EXISTING I-17 RIGHT OF WAY GRAPHICALLY SHOWN AS PER A.D.O.T. CORDES JCT. - FLAGSTAFF HWY. RIGHT OF WAY PLANS, PROJECTS I-17-2(7)127 AND I-17-2-803.

EXISTING S.R. 89A RIGHT OF WAY SHOWN AS PER RESULTS OF SURVEY (SEE SHEETS RS-1 TO RS-4)

INDEX TO EXISTING ADOT R/W

# ID.	LOCATION	SEC.	T.	R.	ACQ. FROM	TYPE	BK./DKT.	PAGE	WIDTH	YEAR	PARCEL NO.
1	PT. SE4 NE4	7	20N	7E	JOHN R. ROBINSON	ESMT.	BK. 6	278	100'	1933	1877
2	PT. SE4 NE4	7	20N	7E	R.G. ADAMS, ET UX	ESMT.	BK. 6	280	100'	1933	1876
3	PT. W2	5&8	20N	7E	U.S.A. (B.L.M.)	PERMIT			132'	1933	1859
4	PT. NE4 NE4	7	20N	7E	TRANS. TITLE INS. CO.	ESMT.	DKT. 322	204	132'	1968	3-073
5	PT. NE4 NE4	7	20N	7E	TRANS. TITLE INS. CO.	ESMT.	DKT. 322	210	132'	1968	3-077

REVISIONS

C.O. NO.	DATE	BY	DESCRIPTION

DRAWING NO.	D-3-T-684
SURVEY	See Attached Survey
DRAWN/DATE	RCO / SEPT. 03
ADOT REVIEW	J. Sharpe

DMJM HARRIS
2777 E. CAMELBACK ROAD SUITE 200
PHOENIX, AZ. 85016-4302 (602) 337-2777

ROUTE NO.: SR 89A
SECTION NAME: Airport Road (J.W. Powell Blvd.)

ARIZONA DEPARTMENT OF TRANSPORTATION
INTERMODAL TRANSPORTATION DIVISION
RIGHT OF WAY PLANS SECTION

HIGHWAY NAME: PRESCOTT - FLAGSTAFF
FEDERAL IDENTIFICATION NO.: S A89-B-700
TRACS NO. 089A CN 399 H4134 01R

REGISTERED LAND SURVEYOR CERTIFICATE NO. 32793 T.B. PRICE ARIZONA U.S.A. 20-SEP-03

SHEET VM-1

N:\5866.0028-Airport Road\Prod\row\89Arw399.vicinity1

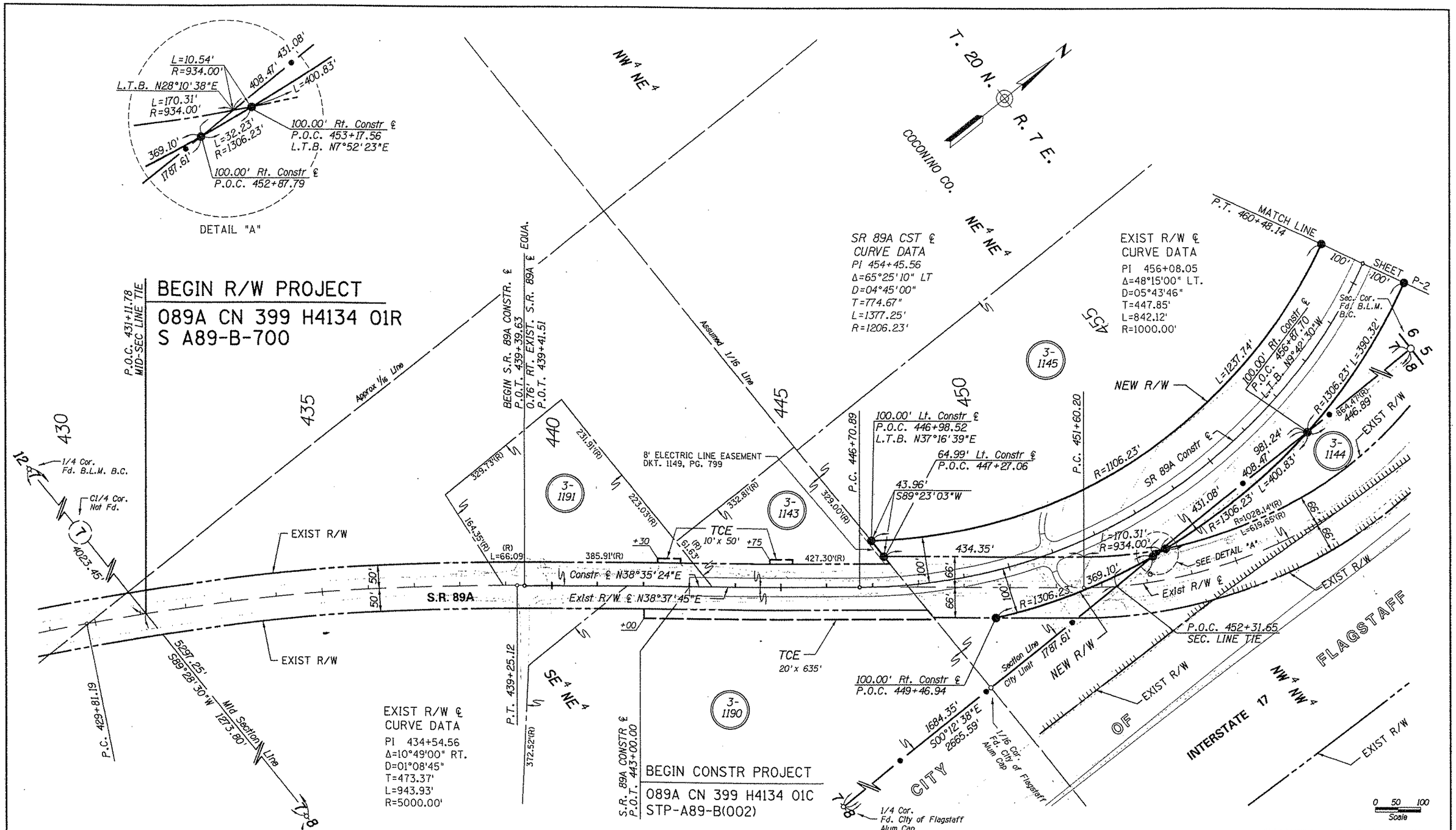

CHANGE ORDER REVISIONS			
C.O. NO.	DATE	BY	DESCRIPTION OF REVISIONS

DRAWING NO.	D-3-T-684
SURVEY	See Attached Survey
DRAWN/DATE	RCO / SEPT. 03
ADOT REVIEW	J. Sharpe
DMJM HARRIS 2777 E. CAMELBACK ROAD SUITE 200 PHOENIX, AZ. 85016-4302 (602) 337-2777	
ROUTE NO.: SR 89A	SECTION NAME: Airport Road (J.W. Powell Blvd.)

ARIZONA DEPARTMENT OF TRANSPORTATION
INTERMODAL TRANSPORTATION DIVISION
RIGHT OF WAY PLANS SECTION

HIGHWAY NAME: PRESCOTT - FLAGSTAFF
FEDERAL IDENTIFICATION NO.: S A89-B-700
TRACS NO. 089A CN 399 H4134 01R
SHEET P-1

REGISTERED LAND SURVEYOR — 32793 T.G. PRICE — ARIZONA U.S.A. — 30-SEP-03

Click here for I 17 Index

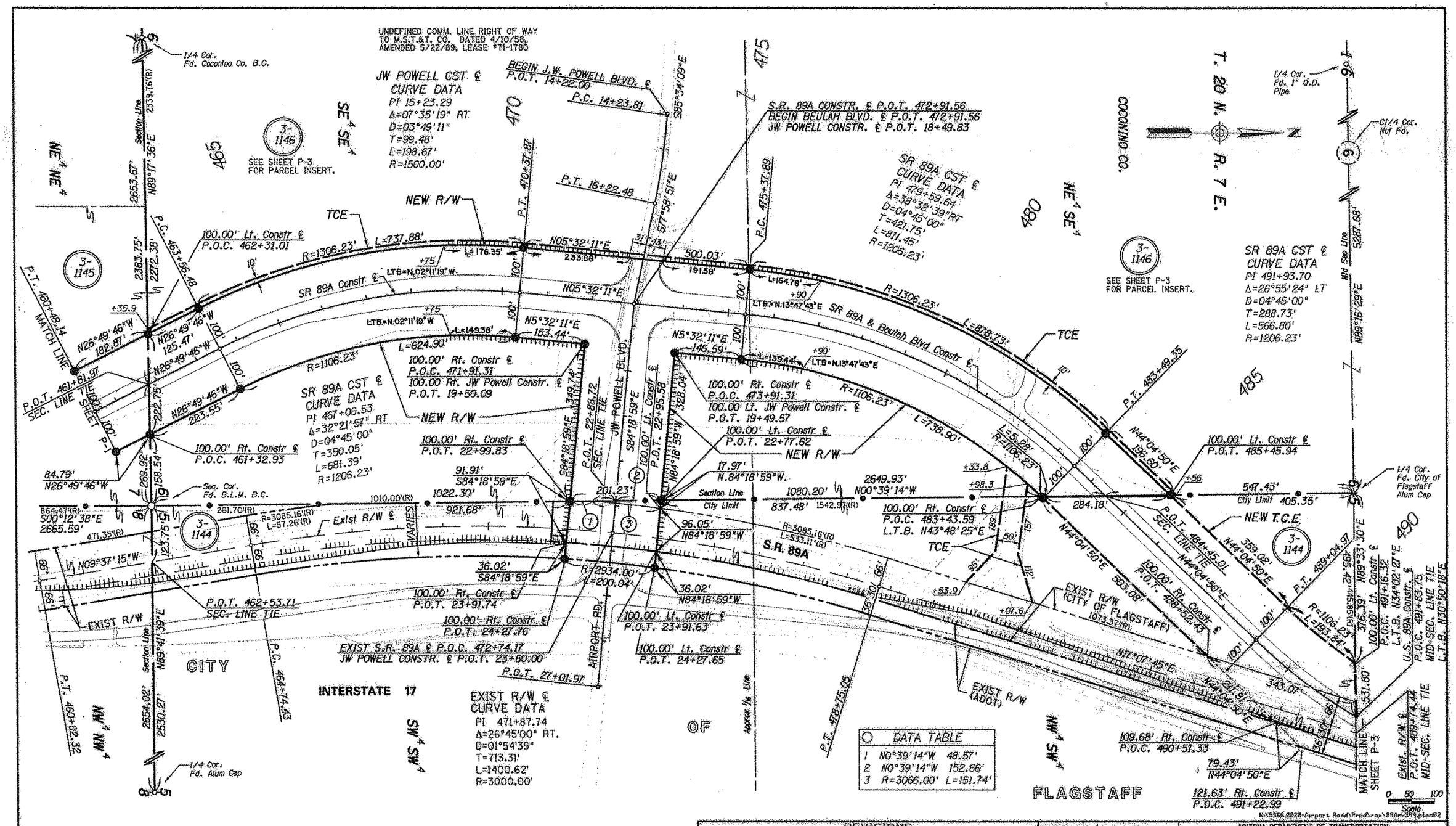

REVISIONS			
C.O. NO.	DATE	BY	DESCRIPTION
9702	6/17/08	DHC	Add dimensions to limits of access control
"	"	"	within 3-1146, SR 89 A, constr. CL. POC.
"	"	"	468+75.00 to POC 476+90.00.

DRAWING NO.	D-3-T-684
SURVEY	See Attached Survey
DRAWN/DATE	RCO / SEPT. 03
ADOT REVIEW	J. Sharpe
ROUTE NO.	SR 89A
SECTION NAME	Airport Road (J.W. Powell Blvd.)

DMJM HARRIS
2777 E. CAMELBACK ROAD SUITE 200
PHOENIX, AZ 85016-4302 (602) 337-2777

ARIZONA DEPARTMENT OF TRANSPORTATION
INTERNATIONAL TRANSPORTATION DIVISION
RIGHT OF WAY PLANS SECTION

HIGHWAY NAME: PRESCOTT - FLAGSTAFF
FEDERAL IDENTIFICATION NO.: S 089-B-700
TRACS NO.: 089A CN 399 H4134 01R
SHEET P-2

Click here for I 17 Index

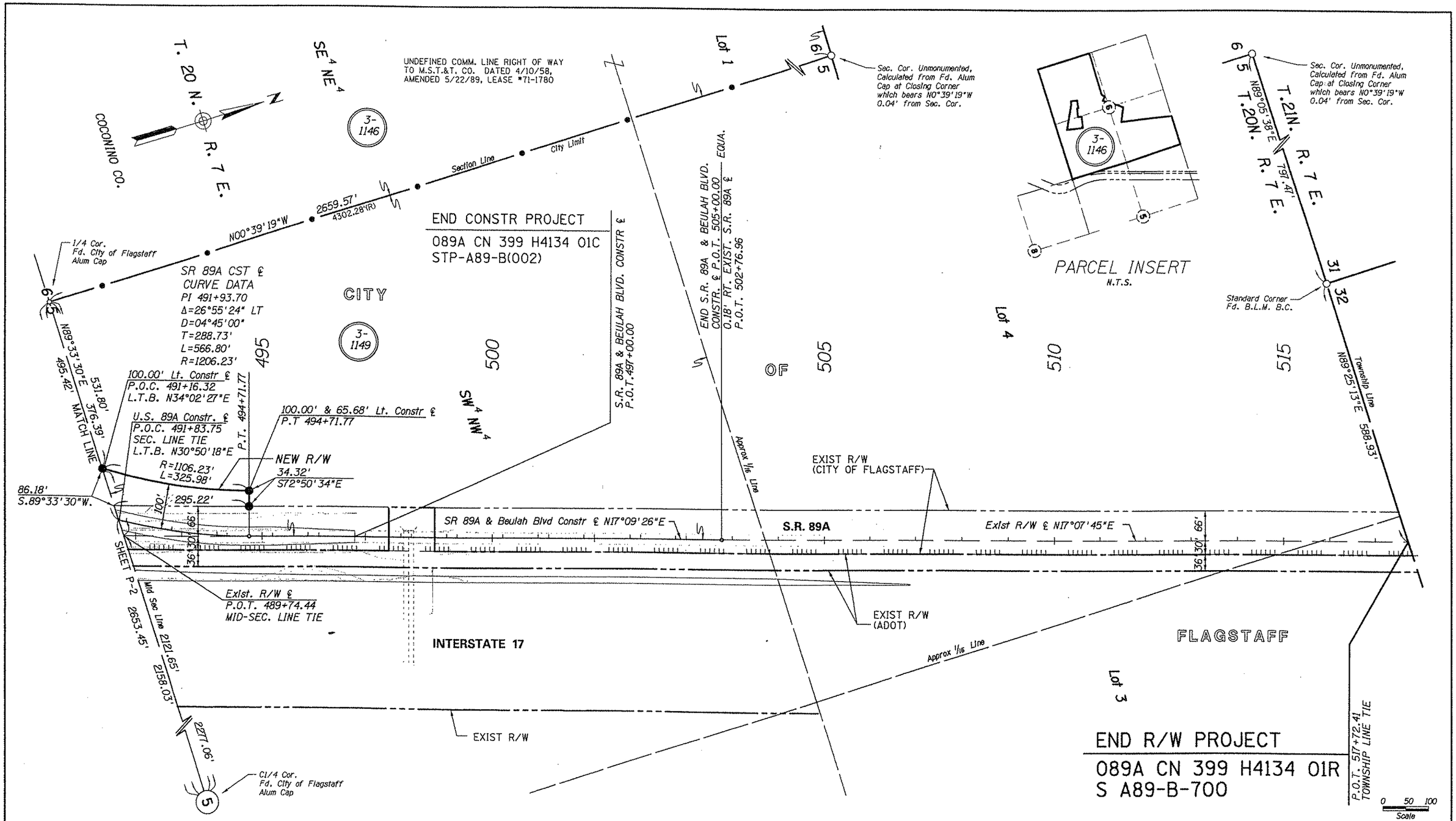

N:\5866.0028-Airport Road\Prod\row\89Arw399.plan03

CHANGE ORDER REVISIONS			
C.O. NO.	DATE	BY	DESCRIPTION OF REVISIONS

DRAWING NO.	D-3-T-684
SURVEY	See Attached Survey
DRAWN/DATE	RCO / SEPT. 03
ADOT REVIEW	J. Sharpe

DMJM HARRIS
2777 E. CAMELBACK ROAD SUITE 200
PHOENIX, AZ. 85016-4302 (602) 331-2777

ARIZONA DEPARTMENT OF TRANSPORTATION
INTERMODAL TRANSPORTATION DIVISION
RIGHT OF WAY PLANS SECTION

HIGHWAY NAME: PRESCOTT - FLAGSTAFF

FEDERAL IDENTIFICATION NO.: S A89-B-700

TRACS NO. 089A CN 399 H4134 01R

ROUTE NO.: SR 89A

SECTION NAME: Airport Road (J.W. Powell Blvd.)

REGISTERED LAND SURVEYOR CERTIFICATE NO. 32793 T.B. PRICE 30-SEP-03 ARIZONA U.S.A.

SHEET P-3

Click here for I 17 Index

RESULTS OF SURVEY

Click here for I 17 Index

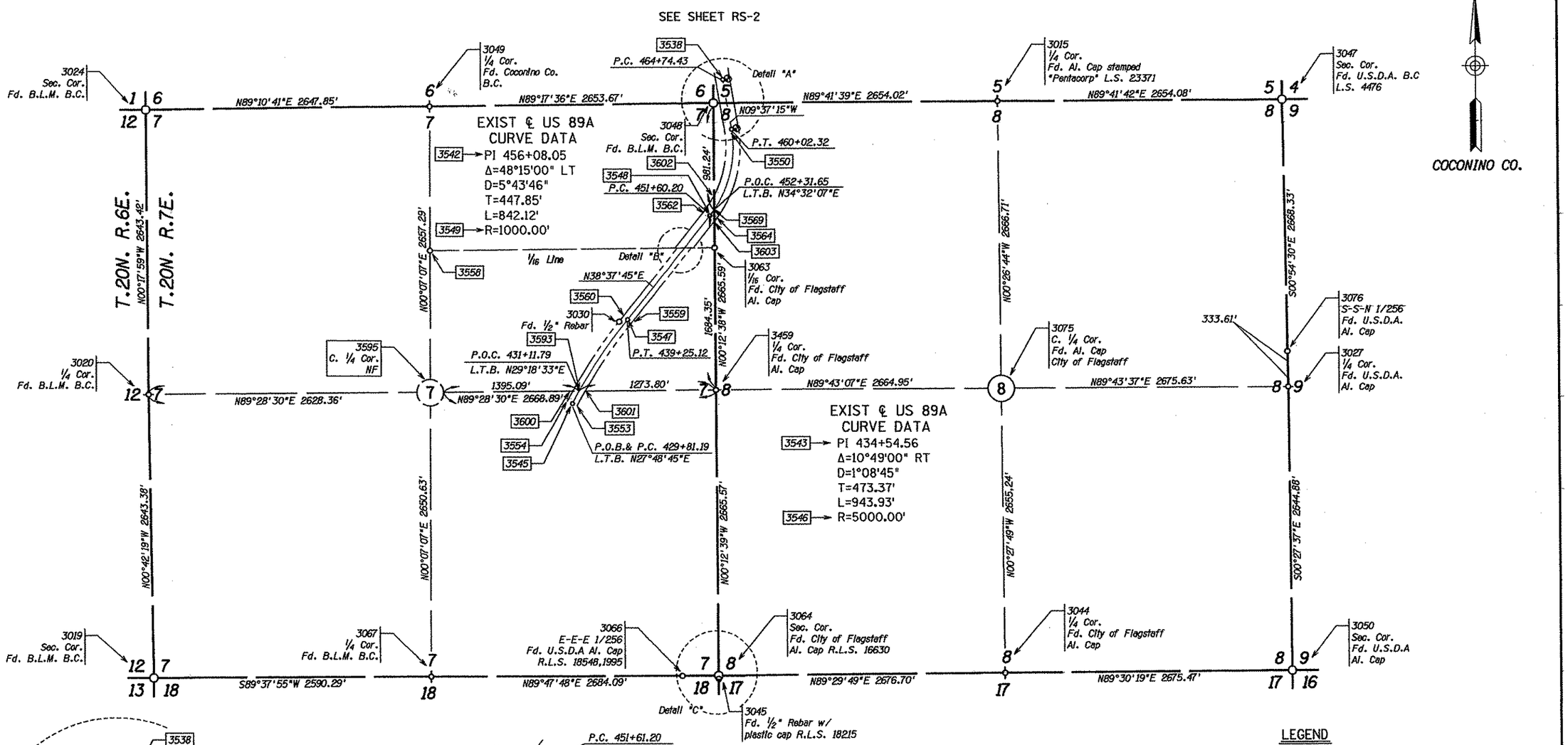

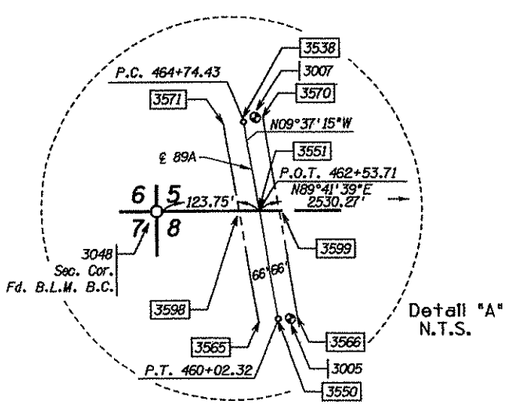

Detail "A"
N.T.S.

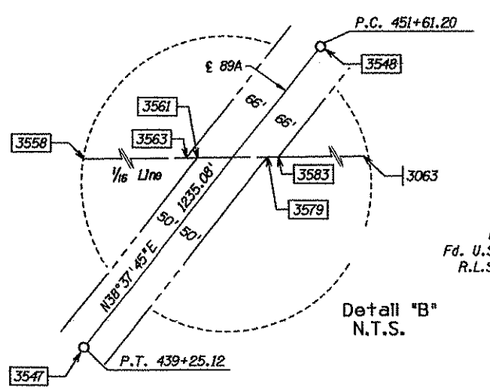

Detail "B"
N.T.S.

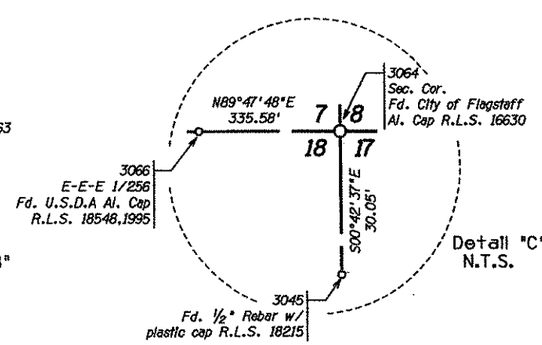

Detail "C"
N.T.S.

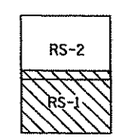

KEY MAP

LEGEND

- 302 Set Monument
- 300 Found Monument
- 301 Calculated position
- NF = Not Found
- RP = Radius Point
- o = Miscellaneous Monument
- = Conc. Adot R/W Marker

0 250 500
Scale

...\89Arw39B.survey01

DRAWING NO.	D-3-T-684	ARIZONA DEPARTMENT OF TRANSPORTATION INTERMODAL TRANSPORTATION DIVISION RIGHT OF WAY PLANS SECTION
SURVEY	NOVEMBER 2002	HIGHWAY NAME: PRESCOTT-FLAGSTAFF
DRAWN/DATE	J. CORSARO	FEDERAL IDENTIFICATION NO.: S A89-B-700
ADOT REVIEW	J. SHARPE	TRACS NO. 089A CN 399 H4134 01R
AZTEC	3947 E. Grove Street, Phoenix, AZ 85018-3902 Tel: (602) 454-9492 Fax: (602) 454-9183 Web: aztecus	
ROUTE NO.: SR 89A	SECTION NAME: Airport Road (JW Powell Blvd.)	SHEET RS-1

REGISTERED LAND SURVEYOR CERTIFICATE NO. 25396 ALAN D. REESE 10/29/02 ARIZONA U.S.A.

RESULTS OF SURVEY

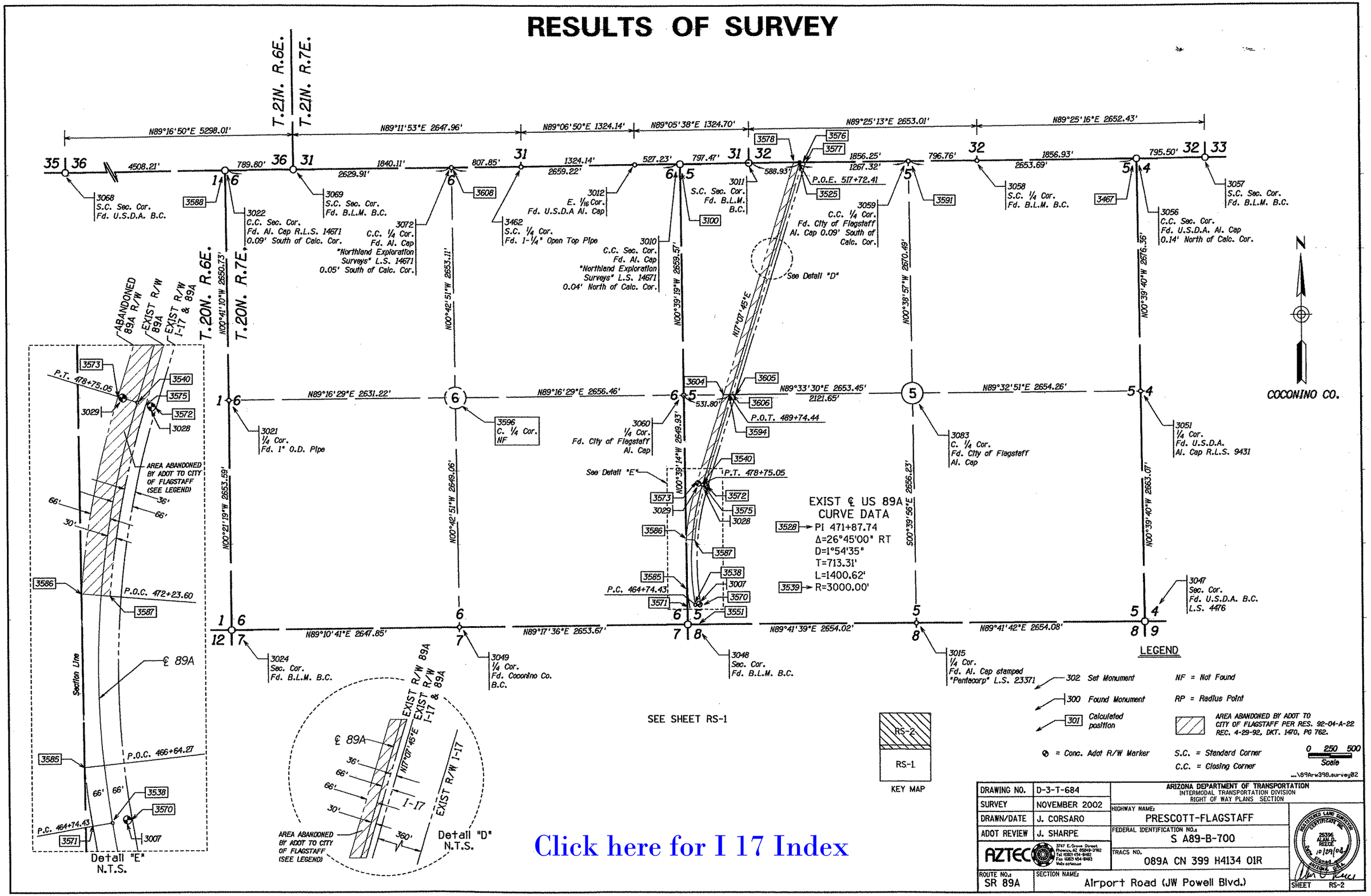

Click here for I 17 Index

RESULTS OF SURVEY

SECTION MONUMENTATION

PT.	NORTHING	EASTING	DESC.
3010	1511237.58180	769228.99330	CC 3" ALUM CAP NORTHLAND LS 14671
3011	1511250.15500	770026.36330	SC BLM BRASS CAP
3012	1511229.20800	768701.83140	USDA FOREST SERVICE ALUM CAP
3015	1505942.55610	771943.63590	2-1/2" ALUM CAP PENTACORP LS 23371
3019	1500571.11150	764034.95730	BLM BRASS CAP
3020	1503214.29510	764002.42530	BLM BRASS CAP
3021	1508511.21140	763972.14700	1" O.D. PIPE
3022	1511161.66880	763940.41150	CC 3" ALUM CAP LS14671
3024	1505857.67430	763988.60190	BLM BRASS CAP
3027	1503288.68100	774639.97930	USDA FOREST SERVICE ALUM CAP
3044	1500620.77950	771985.85880	CITY OF FLAGSTAFF 1-1/4" ALUM CAP
3045	1500567.22840	769309.63400	1/2" REBAR/PLASTIC CAP RLS 18215
3047	1505956.67900	774597.67760	USDA FOREST SERVICE BRASS CAP
3048	1505928.39540	769289.65320	BLM BRASS CAP
3049	1505895.66220	766636.18150	4" BRASS CAP COCONINO CO. ENG. DEPT.
3050	1500643.88480	774661.22500	USDA FOREST SERVICE ALUM CAP
3051	1508619.57450	774566.95230	USDA FOREST SERVICE ALUM CAP LS9431
3056	1511295.89370	774536.07050	CC USDA FOREST SERVICE ALUM CAP
3057	1511303.78860	775331.52960	SC BLM BRASS CAP
3058	1511276.99150	772679.23820	SC BLM BRASS CAP
3059	1511268.83890	771882.51970	CITY OF FLAGSTAFF 1-1/2" ALUM CAP
3060	1508578.14990	769259.40680	CITY OF FLAGSTAFF 2-1/2" ALUM CAP
3063	1504595.62350	769294.50100	N7/16 CITY FLAGSTAFF 1-1/4" ALUM CAP
3064	1500597.27700	769309.26150	CITY OF FLAGSTAFF 1-1/2" ALUM CAP
3066	1500595.99510	768973.68590	USDA FOREST SERVICE ALUM CAP
3067	1500587.75010	766625.19180	BLM BRASS CAP
3068	1511105.14510	759432.55910	SC USDA FOREST SERVICE BRASS CAP
3069	1511171.67170	764730.15050	SC BLM BRASS CAP
3072	1511197.36900	766570.08300	3" ALUM CAP NORTHLAND LS 14671
3075	1503275.92860	771964.37610	CITY OF FLAGSTAFF 2-1/2" ALUM CAP
3076	1503622.25280	774634.83810	USDA FOREST SERVICE ALUM CAP
3083	1508598.60960	771912.77820	CITY OF FLAGSTAFF 1-1/4" ALUM CAP
3459	1503262.82354	769299.45430	CITY OF FLAGSTAFF 1-1/4" ALUM CAP
3462	1511208.72736	767377.84902	1-1/4" OPEN TOP PIPE

EXISTING SURVEY U.S. ℄ 89A

PT*	STATION	NORTHING	EASTING	DESC
3545	429+81.19	1503136.46121	767963.27325	PC & P.O.B.
3546	429+81.19	1500803.56313	772385.66927	RP
3547	439+25.12	1503924.94989	768479.65535	PT
3543	434+53.16	1503555.14967	768184.13938	PI
3548	451+60.20	1504889.79783	769250.68783	PC
3549	451+60.20	1505514.07518	768469.48504	RP
3550	460+02.32	1505681.20243	769455.42038	PT
3542	455+81.26	1505239.65587	769530.26754	PI
3538	464+74.43	1506146.66673	769376.51888	PC
3539	464+74.43	1506648.04849	772334.32488	RP
3540	478+75.05	1507531.62304	769467.39342	PT
3528	471+74.74	1506849.94857	769257.30461	PI
3593	431+11.79	1503251.16379	768025.70929	MID SEC LINE TIE
3569	452+31.65	1504947.16152	769293.26226	SEC LINE TIE
3551	462+53.71	1505929.05570	769413.40643	SEC LINE TIE
3594	489+74.44	1508582.25040	769791.19174	MID SEC LINE TIE
3525	517+72.41	1511256.11231	770615.26317	POE & TWP LINE TIE

RECORD DOCUMENTS

COCONINO COUNTY RECORDER'S OFFICE

TWN	RNG	SEC	INSTRUMENT	BOOK-PG
T20N	R7E	5, 7, 8	RECORD OF SURVEY	6-13B
T20N	R7E	6, 7	RECORD OF SURVEY	12-62
T20N	R7E	5, 6, 7	RECORD OF SURVEY	12-18
T20N	R7E	5	RECORD OF SURVEY	6-13A
T20N	R7E	5, 6	RECORD OF SURVEY	6-13
T20N	R7E	5, 6, 7, 8	RIGHT-OF-WAY PLAN PRESCOTT-FLAGSTAFF HWY WOODY WASH-FLAGSTAFF U.S. 89A PROJECT NO. S-366-607 DRAWING NO. D-3-T-616	
T20N	R7E	7, 8	RIGHT-OF-WAY PLAN PRESCOTT-FLAGSTAFF HWY PROJECT NO. S-366-(MISC) 05-27-1968 R/W AQUISITION FOR PARCEL 3-307	
T20N	R7E	7, 8	RIGHT-OF-WAY PLAN PRESCOTT-FLAGSTAFF HWY PROJECT NO. S-366-(MISC) 09-03-1968 R/W AQUISITION FOR PARCEL 3-077	
T20N	R7E	5, 6	RIGHT-OF-WAY PLAN CORDES JCT-FLAGSTAFF PROJECT NO. I-17-2-803 TRACS NO. 17 CN 337H 0209 03R	
T20N	R7E	5, 8	RIGHT-OF-WAY PLAN CORDES JCT-FLAGSTAFF PROJECT NO. I-17-2-(7)127 DRAWING NO. D-3-T-577	

GENERAL NOTES

1. ALL COORDINATES LISTED ARE 1983 (1992 EPOCH) ARIZONA STATE PLANE GROUND COORDINATES (UNLESS OTHERWISE NOTED), ARIZONA CENTRAL ZONE, STANDARD TRANSVERSE MERCATOR PROJECTION, WITH A SCALE OF ORIGIN POINT OF X=0.0000 Y=0.0000, USING A GRID ADJUSTMENT FACTOR OF 1.00045.
   THESE COORDINATES CAN BE UTILIZED AS GROUND DATUM. TO CONVERT BACK TO GRID COORDINATES DIVIDE EACH COORDINATE VALUE BY 1.00045.
2. UNITS=INTERNATIONAL FEET (1 FOOT=0.3048 METER EXACTLY)
3. THE FIELD PORTION OF THIS SURVEY WAS PERFORMED DURING NOVEMBER 2002.
4. THE COORDINATES PRESENTED ON THIS SURVEY ARE SHOWN TO FIVE DECIMAL PLACES FOR CALCULATION PURPOSES, AND ARE NOT A REPRESENTATION OF THE PRECISION OF THE SURVEY MEASUREMENTS.
5. THE BASIS OF CENTERLINE STATIONING FOR THIS SURVEY WAS OBTAINED FROM ADOT R/W PLANS FOR PROJECT NUMBER S-366-607, HOLDING STATION 429+81.19.
6. THE BASIS OF COORDINATES AND ELEVATIONS FOR THIS PROJECT ARE FROM UTILIZING THE FOLLOWING MONUMENTS:
   HORIZONTAL & VERTICAL CONTROL
   AGENCY, NAME AND PID #, MONUMENT
   PT#, GRID N, GRID E, NAVD 88 ELEV
   NAD 83(92) LAT N, NAD 83(92) LONG W

   NGS, FLG A AC6800, DISK IN ROCK OUTCROP
   FLGA, 1504134.82612, 772342.86089, 7014.9
   35°08'02.22376" N, 111°40'28.93383" W

I, ALAN D. REECE, DO HEREBY CERTIFY THAT THE SURVEY PLATTED HEREON WAS SURVEYED UNDER MY SUPERVISION DURING THE MONTH OF NOVEMBER 2002. THE POSITIONAL UNCERTAINTIES RESULTING FROM THE SURVEY MEASUREMENTS MADE ON THE SURVEY DO NOT EXCEED THE POSITIONAL TOLERANCE AS SET FORTH IN THE ARIZONA BOUNDARY SURVEY MINIMUM STANDARDS ADOPTED BY THE STATE BOARD OF TECHNICAL REGISTRATION ON FEBRUARY 27, 2002. DIMENSIONS SHOWN ACCURATELY REPRESENT SAID SURVEY TO THE BEST OF MY KNOWLEDGE AND BELIEF. MONUMENTS FOUND OR SET ARE AS SHOWN.

ALAN D. REECE DATE
ARIZONA REGISTERED LAND SURVEYOR 25396

...\89A-w398.survey03

DRAWING NO.	D-3-T-684	ARIZONA DEPARTMENT OF TRANSPORTATION INTERMODAL TRANSPORTATION DIVISION RIGHT OF WAY PLANS SECTION
SURVEY	NOVEMBER 2002	HIGHWAY NAME: PRESCOTT-FLAGSTAFF
DRAWN/DATE	J. CORSARO	
ADOT REVIEW	J. SHARPE	FEDERAL IDENTIFICATION NO.: S A89-B-700
AZTEC	3247 E. Grove Street, Phoenix, AZ 85040-7982, Tel: (602) 454-8482, Fax: (602) 454-9483, Web: aztecusa	TRACS NO. 089A CN 399 H4134 01R
ROUTE NO.: SR 89A	SECTION NAME: Airport Road (JW Powell Blvd.)	SHEET RS-3

REGISTERED LAND SURVEYOR CERTIFICATE NO. 25396 ALAN D. REECE 10/29/04 ARIZONA U.S.A.

Click here for I 17 Index

RESULTS OF SURVEY

Click here for I 17 Index

CALCULATED POINTS			
PT.	NORTHING	EASTING	DESCRIPTION
3100	1511237.54488	769228.99372	(C)
3467	1511295.75179	774536.07214	(C)
3525	1511256.11231	770615.26317	(C)
3528	1506849.94857	769257.30461	(C)
3538	1506146.66673	769376.51888	(C)
3539	1506648.04849	772334.32488	(C)
3540	1507531.62304	769467.39342	(C)
3542	1505239.65587	769530.26754	(C)
3543	1503555.14968	768184.13938	(C)
3545	1503136.46121	767963.27325	(C)
3546	1500803.56313	772385.66927	(C)
3547	1503924.94989	768479.65535	(C)
3548	1504889.79783	769250.68783	(C)
3549	1505514.07518	768469.48504	(C)
3550	1505681.20243	769455.42038	(C)
3551	1505929.05570	769413.40643	(C)
3553	1503113.13223	768007.49721	(C)
3554	1503159.79019	767919.04929	(C)
3558	1504567.02109	766633.43063	(C)
3559	1503893.73603	768518.71549	(C)
3560	1503956.16376	768440.59522	(C)
3561	1504591.90594	768948.63161	(C)
3562	1504931.00013	769199.12844	(C)
3563	1504591.68389	768927.97292	(C)
3564	1504848.59552	769302.24721	(C)
3565	1505670.17203	769390.34864	(C)
3566	1505692.23283	769520.49211	(C)
3569	1504947.16152	769293.26226	(C)
3570	1506157.69713	769441.59062	(C)
3571	1506135.63633	769311.44715	(C)
3572	1507512.18440	769530.46591	(C)
3573	1507551.06194	769404.32101	(C)
3575	1507522.78755	769496.06281	(C)
3576	1511256.43087	770646.75380	(C)
3577	1511256.81315	770684.54255	(C)
3578	1511255.41148	770545.98379	(C)
3579	1504593.29374	769077.74837	(C)
3583	1504593.51579	769098.40705	(C)
3585	1506327.82030	769285.09385	(C)
3586	1506898.58963	769278.57863	(C)
3587	1506890.74490	769374.25758	(C)
3588	1511161.75424	763940.41150	(C)
3591	1511268.93189	771882.51970	(C)
3593	1503251.16379	768025.70929	(C)
3594	1508582.25040	769791.19174	(C)
3595	1503238.37367	766630.67975	(C)
3596	1508544.52088	766603.15712	(C)
3598	1505928.69885	769346.52541	(C)
3599	1505929.41256	769480.28745	(C)
3600	1503250.63648	767968.16635	(C)
3601	1503251.69284	768083.44183	(C)
3602	1505072.97809	769292.76468	(C)
3603	1504837.79982	769293.62011	(C)
3604	1508581.71660	769721.96383	(C)
3605	1508582.78421	769860.41964	(C)
3606	1508582.49304	769822.65897	(C)
3608	1511197.42230	766570.08031	(C)

EXISTING RIGHT-OF-WAY LINE					
LEFT SIDE			RIGHT SIDE		
PT.	STATION	OFFSET	PT.	STATION	OFFSET
3554	429+81.19	50.00 LT	3553	429+81.19	50.00 RT
3546	Radius Pt.		3546	Radius Pt.	
3600	430+83.44	50.00 LT	3601	431+40.80	50.00 RT
3546	Radius Pt.		3546	Radius Pt.	
3560	439+25.12	50.00 LT	3559	439+25.12	50.00 RT
3561	447+38.92	50.00 LT	3579	448+20.61	50.00 RT
3563	447+25.85	66.00 LT	3583	448+33.68	66.00 RT
3562	451+60.20	66.00 LT	3603	451+46.38	66.00 RT
3549	Radius Pt.		3564	451+60.20	66.00 RT
3602	453+42.55	66.00 LT	3549	Radius Pt.	
3549	Radius Pt.		3566	460+02.32	66.00 RT
3565	460+02.32	66.00 LT	3599	462+42.89	66.00 RT
3598	462+64.54	66.00 LT	3570	464+74.43	66.00 RT
3571	464+74.43	66.00 LT	3539	Radius Pt.	
3539	Radius Pt.		3572	478+75.05	66.00 RT
3585	466+64.27	66.00 LT	3605	489+95.34	66.00 RT
3586	472+23.60	66.00 LT	3577	517+93.48	66.00 RT
3587	472+23.60	30.00 RT			
3539	Radius Pt.				
3575	478+75.05	30.00 RT			
3606	489+83.94	30.00 RT			
3576	517+81.99	30.00 RT			

EXISTING R/W MONUMENTATION					
PT.	NORTHING	EASTING	DESCRIPTION	STATION	OFFSET
3005	1505690.72470	769504.41040	NAIL IN CONC POST	460+03.52	49.89 RT
3007	1506155.40700	769425.85190	NAIL IN CONC POST	464+74.81	50.10 RT
3028	1507516.81010	769515.20340	NAIL IN CONC POST	478+74.97	50.05 RT
3029	1507546.35410	769419.55820	NAIL IN CONC POST	478+75.04	50.05 LT
3030	1503907.28930	768402.03530	½" REBAR	438+63.48	49.99 LT

...\89Arw398.survey04

DRAWING NO.	D-3-T-684	ARIZONA DEPARTMENT OF TRANSPORTATION INTERMODAL TRANSPORTATION DIVISION RIGHT OF WAY PLANS SECTION
SURVEY	NOVEMBER 2002	HIGHWAY NAME: PRESCOTT-FLAGSTAFF
DRAWN/DATE	J. CORSARO	FEDERAL IDENTIFICATION NO.: S A89-B-700
ADOT REVIEW	J. SHARPE	TRACS NO. 089A CN 399 H4134 01R
AZTEC	3247 E. Grove Street, Phoenix, AZ 85040-2902, Tel: (623) 454-9482, Fax: (623) 454-8483, Web: aztecus	
ROUTE NO.: SR 89A	SECTION NAME: Airport Road (JW Powell Blvd.)	SHEET RS-4

REGISTERED LAND SURVEYOR, CERTIFICATE NO. 26396, ALAN D. REECE, 10/29/04, ARIZONA U.S.A.

RIGHT OF WAY PLANS OF THE

PRESCOTT - FLAGSTAFF HIGHWAY
AIRPORT ROAD (J.W. POWELL BLVD.)
089A CN 399 H4134 01R
S A89-B-700

ARIZONA DEPARTMENT OF TRANSPORTATION
INTERMODAL TRANSPORTATION DIVISION

ADOT

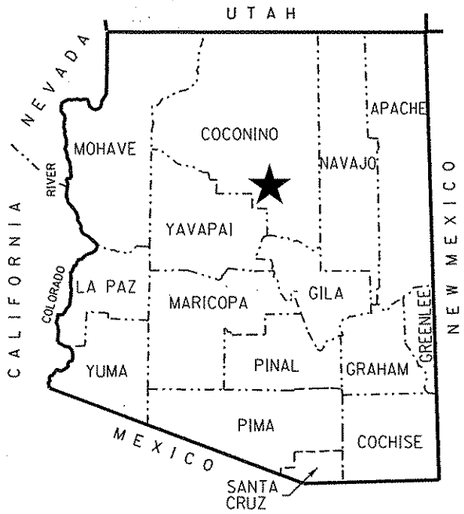

★ PROJECT LOCATION

COUNTY NAME: COCONINO
LENGTH OF PROJECT: 1.64 MILES
ADOT DISTRICT: FLAGSTAFF (F)
DRAWING NUMBER: D-3-T-684

SHEET INDEX

COVER SHEET	1
STANDARD ABBREVIATIONS & SYMBOLS	S-1
OWNERSHIP RECORD SHEET	ORS-1
VICINITY MAP SHEET	VM-1
PLAN SHEET	P-1 TO P-3
RESULTS OF SURVEY	RS-1 TO RS-4
TOTAL SHEETS	11

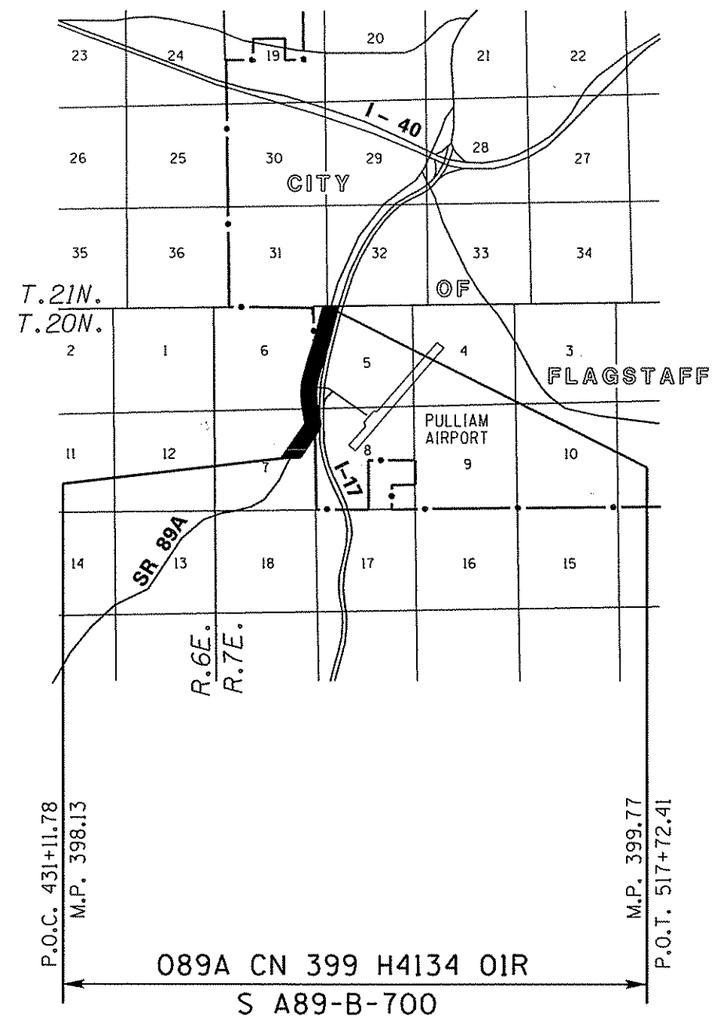

Click here for I 17 Index

N

APPROVED IN ACCORDANCE WITH
ARIZONA DEPARTMENT OF TRANSPORTATION BOARD
RESOLUTION NO. 2001-08-A-057 DATED 08/2001

...\PHASE II\89ARW399.COVER

RIGHT OF WAY – STANDARD ABBREVIATIONS & SYMBOLS

Click here for I 17 Index

A	
Acres	Ac.
Ahead	Ahd.
And Husband	et vir
And Others	et al
And Wife	et ux
Approximate	Approx.
Avenue	Ave.
B	
Back	Bk.
Book	Bk.
Boulevard	Blvd.
Brass Cap	B.C.
Bureau of Indian Affairs	B.I.A.
Bureau of Land Management	B.L.M.
Bureau of Reclamation	B.O.R.
C	
Calculated	(C)
Center	Ctr.
Centerline	℄
Construction	Constr.
Corner	Cor.
County	Co.
Curve Information	
Curve to Spiral	C.S.
Degree of Curve	D
Delta	Δ
Length of Curve	L
Point of Compound Curve	P.C.C.
Point of Curvature	P.C.
Point of Intersection	P.I.
Point of Reverse Curve	P.R.C.
Point of Reverse Spiral	P.R.S.
Point of Tangent	P.T.
Point on Curve	P.O.C.
Point on Tangent	P.O.T.
Point on Semi-Tangent	P.O.S.T.
Radius	R
Spiral rate of change	a
Spiral to Curve	S.C.
Spiral to Tangent	S.T.
Tangent Length	T
Tangent to Spiral	T.S.

D	
Degrees	°
Department	Dept.
Docket	Dkt.
Drainage Easement	DE
Drive	Dr.
E	
Easement	Esmt.
East	E.
Electrical	Elec.
Equation	Equa.
Existing	Exist.
F	
Federal	Fed.
Feet	'
Flowage Easement	FE
Found	Fd.
H	
Highway	Hwy.
Highway Easment Deed	HED
Homestead Entry Survey	HES
I	
Inch	in. or "
Irrigation	Irr.
J	
Junction	Jct.
L	
Lane	Ln.
Left	Lt.
Local Tangent Bearing	L.T.B.
M	
Measured	(M)
Mile Post	M.P.
Mineral Survey	M.S.
Minutes	'
Miscellaneous	Misc.
Monument	Mon.
N	
North	N.
Not to Scale	N.T.S.
Number	No.
P	
Page	Pg.

Parcel	Par.
Parkway	Pkwy.
Place	Pl.
Ponding Easement	PE
Public Utility Easement	PUE
Q	
Quit Claim Deed	Q.C.D.
R	
Railroad	R.R.
Range	R
Record	(R)
Right	Rt.
Right of Way	R/W
Road	Rd.
S	
Seconds	"
Section	Sec.
Sheet	Sht.
Slope Easement	SE
South	S.
Special Warranty Deed	S.W.D.
Square	Sq.
Square Feet	S.F.
State Route	S.R.
Station	Sta.
Street	St.
Subdivision	Subd.
T	
Telegraph	Tig.
Telephone	Tel.
Township	T
Temporary	Temp.
Temporary Construction Easement	TCE
Traffic Interchange	T.I.
U	
United States General Land Office	U.S.G.L.O.
W	
West	W.
Warranty Deed	W.D.

Boundary Lines
- City Limit Line
- County Line
- Forest-City Limit Line
- Forest-Reservation Line
- State Boundary Line

Centerlines
- Exist. Centerline w/ticks
- Exist. Centerline wo/ticks
- New Constr. Centerline
- New Survey Centerline
- Railroad Centerline
- Centerline on Results of Survey

Control Lines
- Exist. Access Control Line
- New Access Control Line

Easement Lines
- Exist. Easement Line
- Exist. Drainage Easement Line
- New Perpetual Easement Line
- TCE Line

Misc. Lines
- Ditch-River Line
- Meander Line
- Mining Claim Line

Property Lines
- Lease Grant Boundary Line
- Lease Property Line
- Property Line
- Subdivision Property/Road Line

Public Land Survey Lines
- Mid Section Line
- Section Line
- Sixteenth (1/16) Line
- Township-Range Line

R/W Lines
- Exist. ADOT R/W Line
- Exist. Non-ADOT R/W Line
- New R/W Line
- Railroad R/W Line
- Railroad-Highway R/W Line

Topographic Features
- Cut Slope Limit Line
- Exist. Fence Line
- Exist. Topo Line
- Fill Slope Limit Line
- New Fence Line

Break Line

Data Circle

Data Hex

Data Square

Dimension Arrow

Dimension Tie

Exist. R/W Monument

New R/W Monument

PC - PT Circle

Property Anchor Bar

Property-Lease & Unpatented Mining Claim Anchor Bar

Property Limit Arrow

Property-Lease & Unpatented Mining Claim Limit Arrow

Parcel Bubble (7-8858)

NGS Control Pt or Angle Point

North Arrow

Found or Set Section Corner (31 32 / 6 5)

Found or Set Quarter Corner (4-3)

Found or Set Center Quarter Corner (3)

Unfound Section Corner

Unfound Quarter Corner (4 / 9)

Unfound Center Quarter Corner (3)

Mile Post Marker (MP 1 / 5)

...\PHASE II\89ARW399.STANDARDS

CHANGE ORDER REVISIONS			
C.O. NO.	DATE	BY	DESCRIPTION OF REVISIONS

DRAWING NO.	D-3-T-684
SURVEY	See Attached Survey
DRAWN/DATE	RCO / SEPT. 03
ADOT REVIEW	J. Sharpe

DMJM HARRIS
2777 E. CAMELBACK ROAD SUITE 200
PHOENIX, AZ. 85016-4302 (602) 337-2777

ARIZONA DEPARTMENT OF TRANSPORTATION
INTERMODAL TRANSPORTATION DIVISION
RIGHT OF WAY PLANS SECTION

HIGHWAY NAME: PRESCOTT - FLAGSTAFF

FEDERAL IDENTIFICATION NO.: S A89-B-700

TRACS NO. 089A CN 399 H4134 01R

ROUTE NO.: SR 89A

SECTION NAME: Airport Road (J.W. Powell Blvd.)

REGISTERED LAND SURVEYOR CERTIFICATE NO. 32793 T.B. PRICE ARIZONA U.S.A.

SHEET S-1

OWNERSHIP RECORD

PARCEL NUMBER	OWNER	DESCRIPTION OF AREA REQUIRED	TOTAL AREA	AREA REQUIRED: GROSS INCLUDING (EXISTING R/W)	AREA REQUIRED: NET EXCLUDING (EXISTING R/W)	AREA REQUIRED: NEW EASEMENTS	REMAINDER: LEFT	REMAINDER: RIGHT	SHEET NO.	ACQUISITION RECORD: INSTRUMENT TYPE	ACQUISITION RECORD: INSTRUMENT DATE	ACQUISITION RECORD: RECORDED DATE	ACQUISITION RECORD: RECORDED DOCUMENT
3-1143	THE JOSEPH J. AND WILMA C. WILSON TRUST	PT. NE 1/4 SEC 7 T. 20 N. R. 7 E.				481 TCE			P-1				
3-1144	CITY OF FLAGSTAFF	PT. SW 1/4 SEC 5 T. 20 N. R. 7 E.	581,716	349,941	120,391	15,324 TCE	79,872	151,903	P-1,P-2				
		PT. NW 1/4 SEC 8 T. 20 N. R. 7 E.	133,260	67,916	5,095			65,344	P-1,P-2				
3-1145	GALE G. TYRRELL REVOCABLE TRUST	PT. NE 1/4 SEC 7 T. 20 N. R. 7 E.	885,080	283,456	223,510		548,673	52,951	P-1,P-2				
3-1146	COCONINO COUNTY	PT. SE 1/4 SEC 6 T. 20 N. R. 7 E.	17,872,256		520,387	26,908 TCE	16,872,193	479,676	P-2,P-3				
3-1149	MELVIN D. AND LILLIAN L. HERMANSEN FAMILY TRUST	PT. NW 1/4 SEC 5 T. 20 N. R. 7 E.	991,394	107,235	15,044		884,159		P-3				
3-1190	GALE G. TYRRELL, ET UX	PT. NE 1/4 SEC 7 T. 20 N. R. 7 E.				6,459 TCE			P-1				
3-1191	STEVE M. JACKSON, ET AL	PT. NE 1/4 SEC 7 T. 20 N. R. 7 E.				473 TCE			P-1				

ALL AREAS ARE IN SQUARE FEET UNLESS OTHERWISE NOTED

...\PHASE II\89ARW399.OWNERSHIP1

CHANGE ORDER REVISIONS

C.O. NO.	DATE	BY	DESCRIPTION OF REVISIONS

DRAWING NO.	D-3-T-684
SURVEY	See Attached Survey
DRAWN/DATE	RCO / SEPT. 03
ADOT REVIEW	J. Sharpe

DMJM HARRIS
2777 E. CAMELBACK ROAD SUITE 200
PHOENIX, AZ. 85016-4302 (602) 337-2777

ARIZONA DEPARTMENT OF TRANSPORTATION
INTERMODAL TRANSPORTATION DIVISION
RIGHT OF WAY PLANS SECTION

HIGHWAY NAME: PRESCOTT - FLAGSTAFF
FEDERAL IDENTIFICATION NO.: S A89-B-700
TRACS NO. 089A CN 399 H4134 01R

REGISTERED LAND SURVEYOR 32793 T.D. PRICE ARIZONA U.S.A.

ROUTE NO.: SR 89A
SECTION NAME: Airport Road (J.W. Powell Blvd.)

SHEET ORS-1

Click here for I 17 Index

Click here for I 17 Index

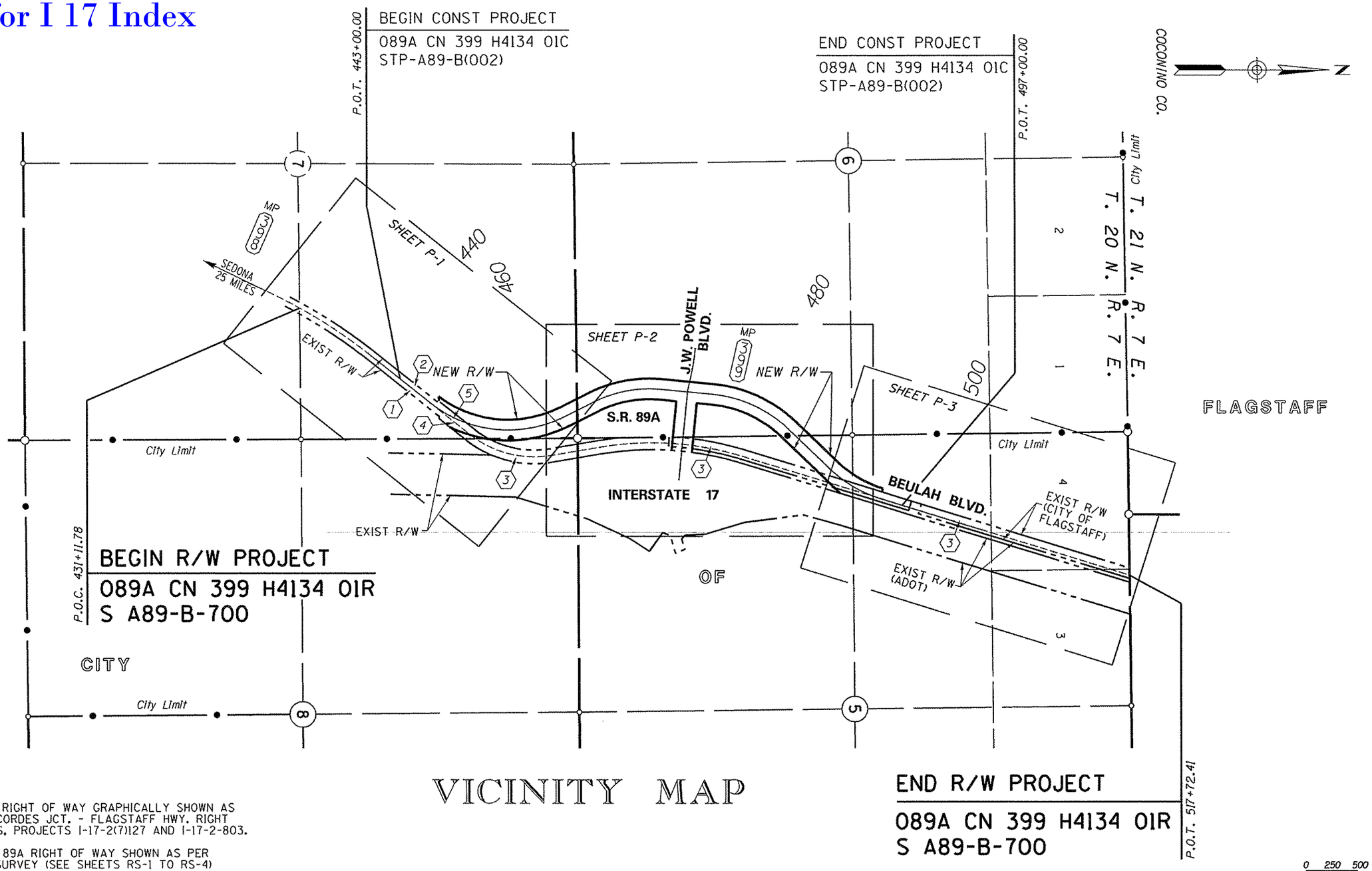

VICINITY MAP

NOTE: EXISTING I-17 RIGHT OF WAY GRAPHICALLY SHOWN AS PER A.D.O.T. CORDES JCT. - FLAGSTAFF HWY. RIGHT OF WAY PLANS, PROJECTS I-17-2(7)127 AND I-17-2-803.

EXISTING S.R. 89A RIGHT OF WAY SHOWN AS PER RESULTS OF SURVEY (SEE SHEETS RS-1 TO RS-4)

INDEX TO EXISTING ADOT R/W

(#) ID.	LOCATION	SEC.	T.	R.	ACQ. FROM	TYPE	BK./DKT.	PAGE	WIDTH	YEAR	PARCEL NO.
1	PT. SE4 NE4	7	20N	7E	JOHN R. ROBINSON	ESMT.	BK. 6	278	100'	1933	1877
2	PT. SE4 NE4	7	20N	7E	R.G. ADAMS, ET UX	ESMT.	BK. 6	280	100'	1933	1876
3	PT. W2	5&8	20N	7E	U.S.A. (B.L.M.)	PERMIT			132'	1933	1859
4	PT. NE4 NE4	7	20N	7E	TRANS. TITLE INS. CO.	ESMT.	DKT. 322	204	132'	1968	3-073
5	PT. NE4 NE4	7	20N	7E	TRANS. TITLE INS. CO.	ESMT.	DKT. 322	210	132'	1968	3-077

REVISIONS			
C.O. NO.	DATE	BY	DESCRIPTION

DRAWING NO.	D-3-T-684
SURVEY	See Attached Survey
DRAWN/DATE	RCO / SEPT. 03
ADOT REVIEW	J. Sharpe

DMJM HARRIS
2777 E. CAMELBACK ROAD SUITE 200
PHOENIX, AZ. 85016-4302 (602) 337-2777

ARIZONA DEPARTMENT OF TRANSPORTATION
INTERMODAL TRANSPORTATION DIVISION
RIGHT OF WAY PLANS SECTION

HIGHWAY NAME: PRESCOTT - FLAGSTAFF
FEDERAL IDENTIFICATION NO.: S A89-B-700
TRACS NO. 089A CN 399 H4134 01R
ROUTE NO.: SR 89A
SECTION NAME: Airport Road (J.W. Powell Blvd.)

REGISTERED LAND SURVEYOR CERTIFICATE NO. 32793 T.B. PRICE ARIZONA U.S.A.

SHEET VM-1

...\PHASE II\89ARW399.VICINITY1

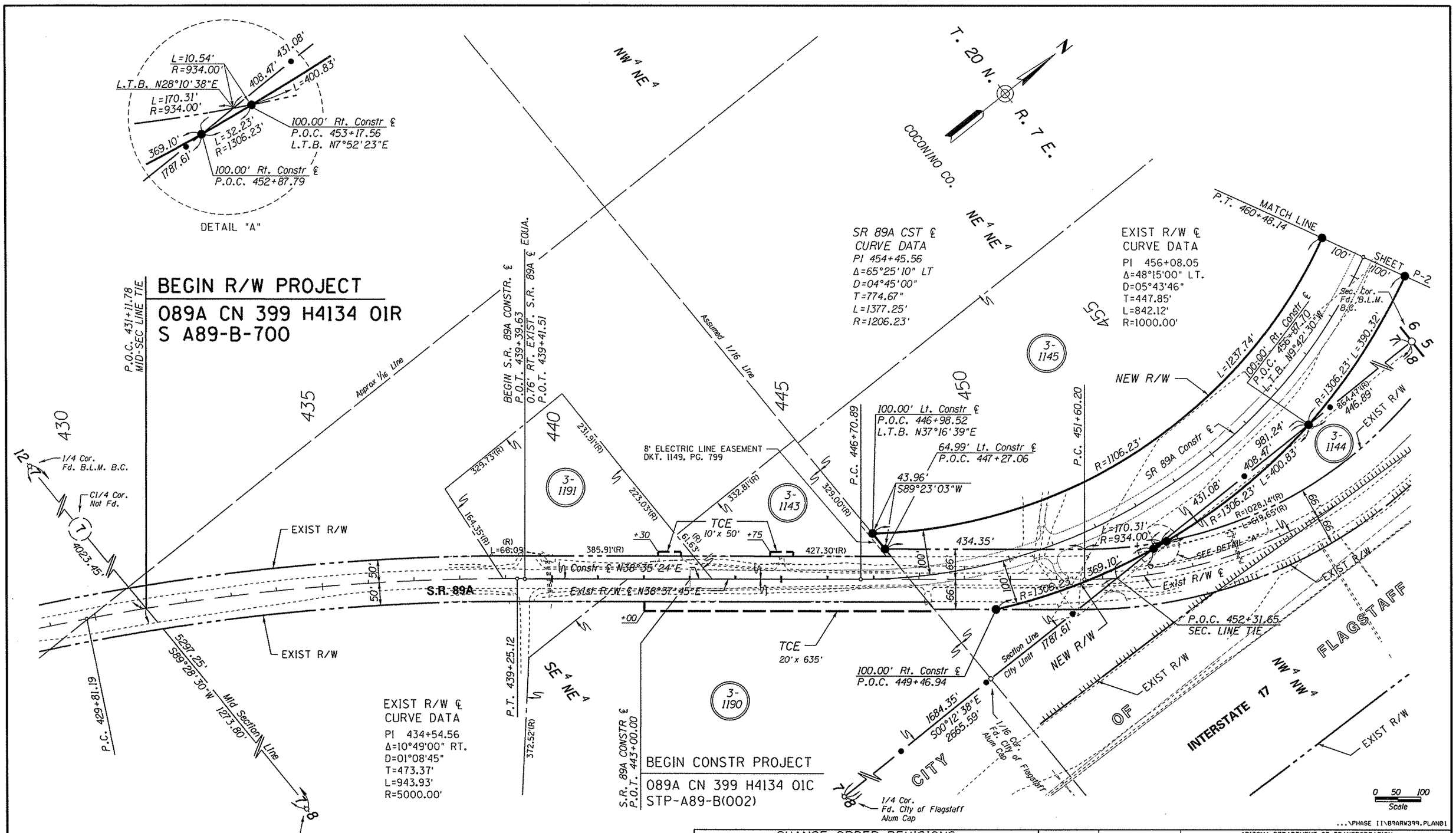

CHANGE ORDER REVISIONS			
C.O. NO.	DATE	BY	DESCRIPTION OF REVISIONS

DRAWING NO.	D-3-T-684
SURVEY	See Attached Survey
DRAWN/DATE	RCO / SEPT. 03
ADOT REVIEW	J. Sharpe
DMJM HARRIS	2777 E. CAMELBACK ROAD SUITE 200 PHOENIX, AZ. 85016-4302 (602) 337-2777
ROUTE NO.: SR 89A	SECTION NAME: Airport Road (J.W. Powell Blvd.)

ARIZONA DEPARTMENT OF TRANSPORTATION
INTERMODAL TRANSPORTATION DIVISION
RIGHT OF WAY PLANS SECTION

HIGHWAY NAME: PRESCOTT - FLAGSTAFF
FEDERAL IDENTIFICATION NO.: S A89-B-700
TRACS NO. 089A CN 399 H4134 01R

REGISTERED LAND SURVEYOR CERTIFICATE NO. 32793 T.D. PRICE ARIZONA U.S.A.

SHEET P-1

Click here for I 17 Index

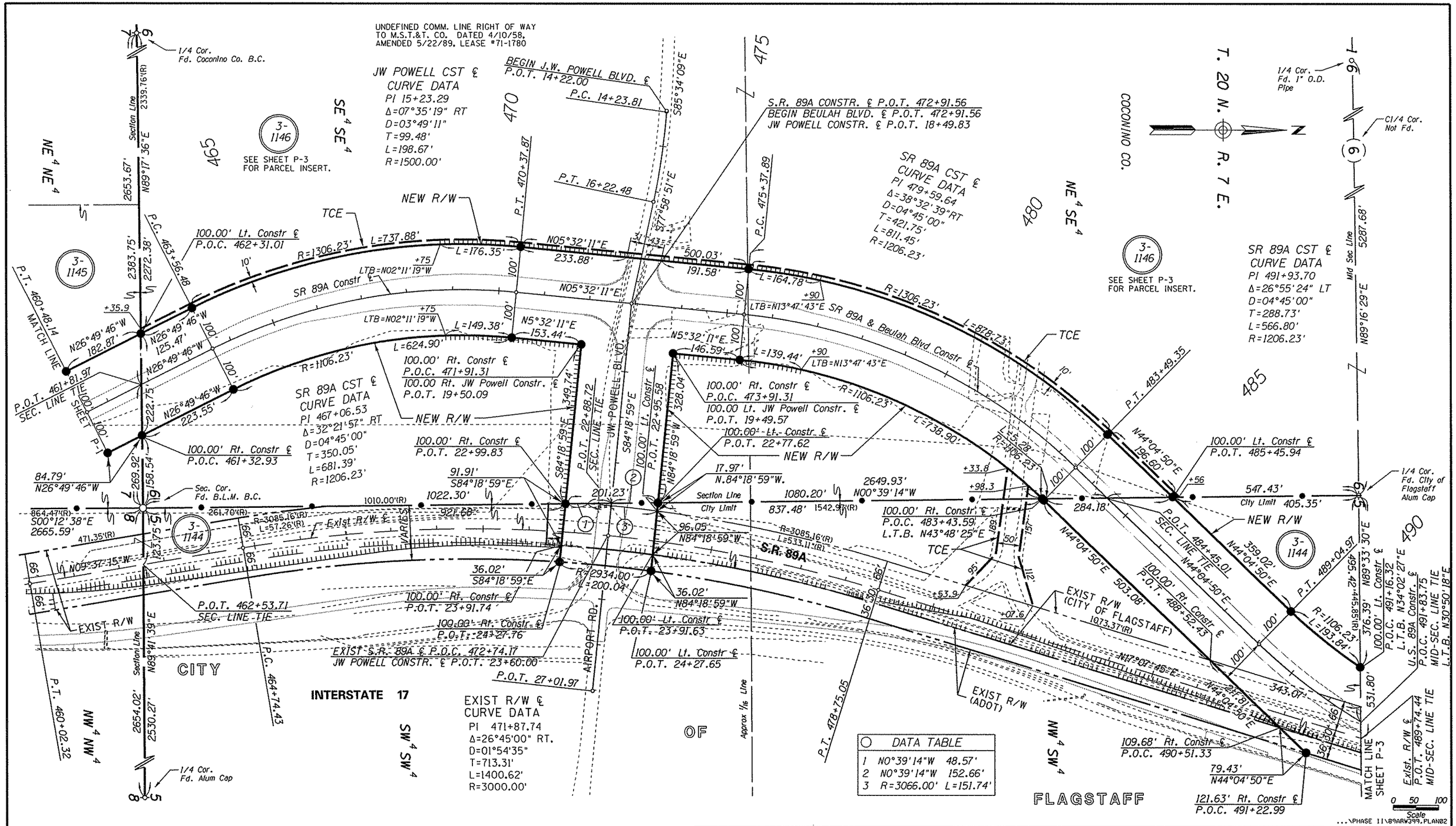

REVISIONS			
C.O. NO.	DATE	BY	DESCRIPTION
9702	06/17/08	DHC	Add dimensions to limits of access control within 3-1146, SR 89A Constr CL POC 468+75.00 to POC 476+90.00.

DRAWING NO.	D-3-T-684
SURVEY	See Attached Survey
DRAWN/DATE	RCO / SEPT. 03
ADOT REVIEW	J. Sharpe
ROUTE NO.:	SR 89A
SECTION NAME:	Airport Road (J.W. Powell Blvd.)

DMJM HARRIS
2777 E. CAMELBACK ROAD SUITE 200
PHOENIX, AZ. 85016-4302 (602) 337-2777

ARIZONA DEPARTMENT OF TRANSPORTATION
INTERMODAL TRANSPORTATION DIVISION
RIGHT OF WAY PLANS SECTION

HIGHWAY NAME: PRESCOTT - FLAGSTAFF
FEDERAL IDENTIFICATION NO.: S A89-B-700
TRACS NO. 089A CN 399 H4134 01R

REGISTERED LAND SURVEYOR — CERTIFICATE NO. 32793 — T.B. PRICE — ARIZONA U.S.A.

SHEET P-2

Click here for I 17 Index

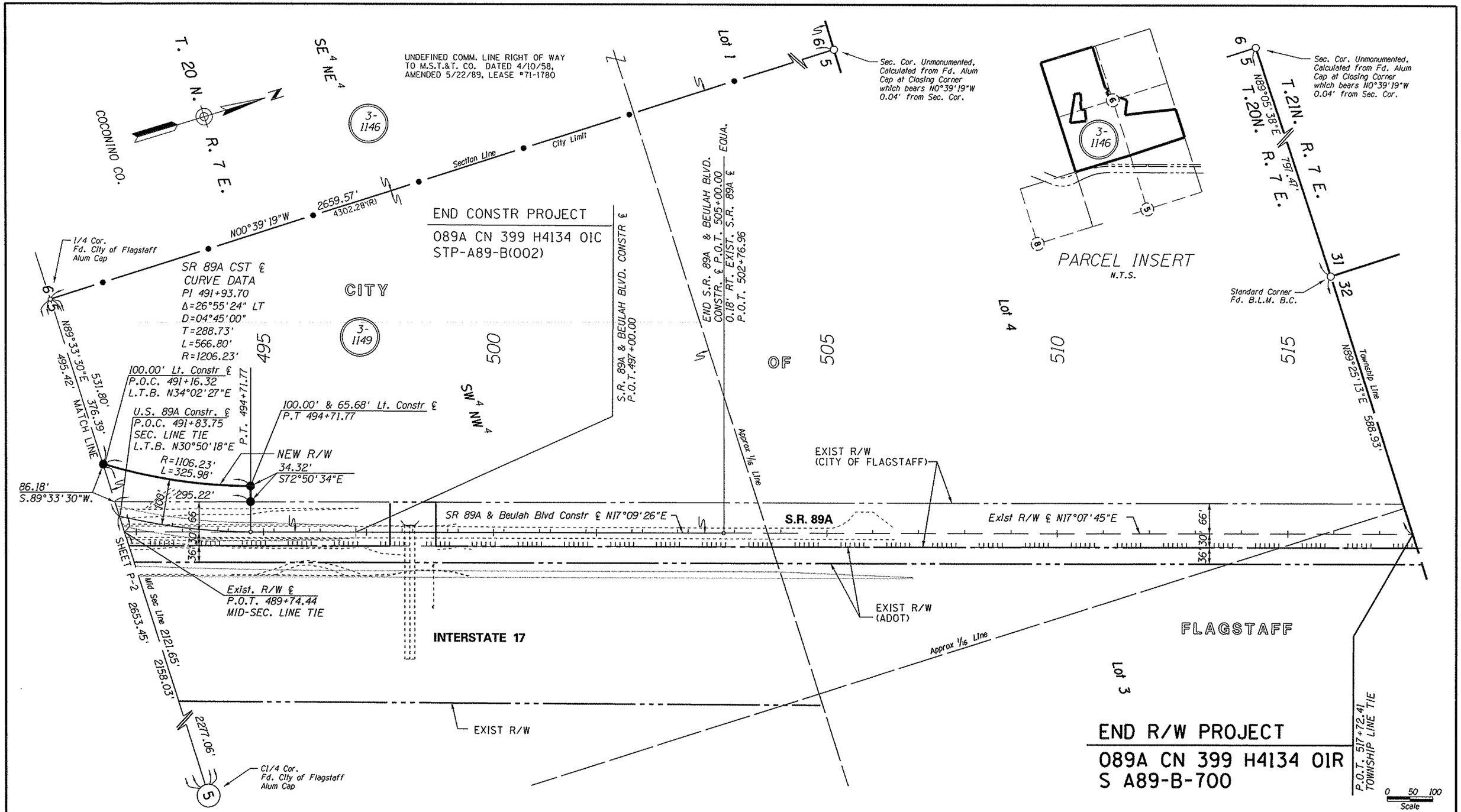

...\PHASE II\89ARW399.PLAN03

CHANGE ORDER REVISIONS			
C.O. NO.	DATE	BY	DESCRIPTION OF REVISIONS

DRAWING NO.	D-3-T-684
SURVEY	See Attached Survey
DRAWN/DATE	RCO / SEPT. 03
ADOT REVIEW	J. Sharpe

DMJM HARRIS
2777 E. CAMELBACK ROAD SUITE 200
PHOENIX, AZ. 85016-4302 (602) 337-2777

ARIZONA DEPARTMENT OF TRANSPORTATION
INTERMODAL TRANSPORTATION DIVISION
RIGHT OF WAY PLANS SECTION

HIGHWAY NAME: PRESCOTT - FLAGSTAFF

FEDERAL IDENTIFICATION NO.: S A89-B-700

TRACS NO. 089A CN 399 H4134 01R

ROUTE NO.: SR 89A

SECTION NAME: Airport Road (J.W. Powell Blvd.)

REGISTERED LAND SURVEYOR CERTIFICATE NO. 32793 T.B. PRICE ARIZONA U.S.A.

SHEET P-3

Click here for I 17 Index