FED ROAD DIVISION	STATE	PROJECT NUMBER	SHEET NUMBER	TOTAL SHEETS	FINALIZED PLANS
9	ARIZ	M-504-3-901	1	3	

DRAWING NUMBER D-7-T-783

STATE OF ARIZONA
DEPARTMENT OF TRANSPORTATION

HIGHWAYS DIVISION

RIGHT OF WAY PLAN OF THE

BUCKEYE ROAD
JCT. S.R. 85 & I-17
S.R. 85
PROJECT M-504-3-901

MARICOPA COUNTY DISTRICT NO 1

LENGTH OF PROJECT = 0.109 MILES

RW/PLANS FILE SET



RW/PLANS FILE SET

Click here for I 17 Index

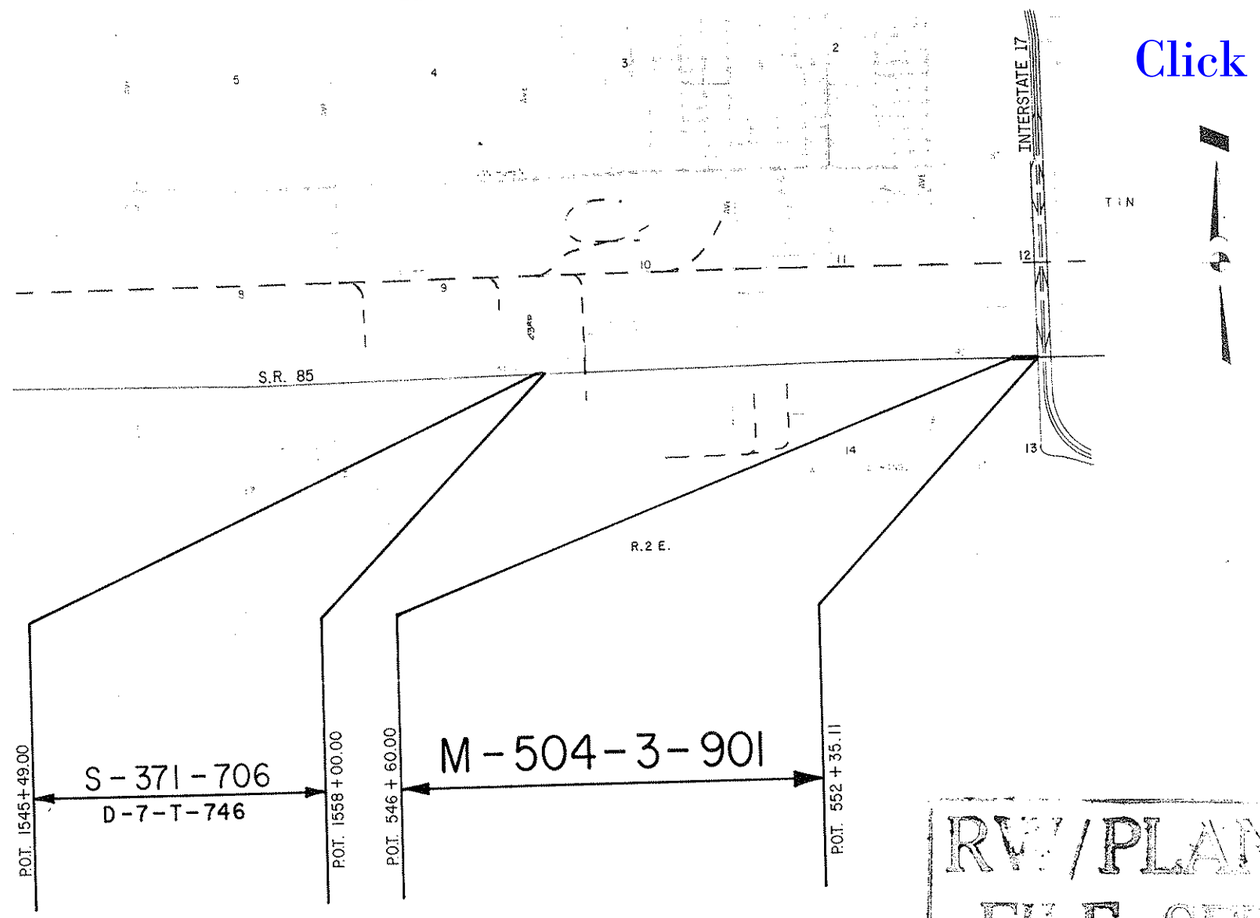

RW/PLANS FILE SET

RW/PLANS FILE SET

RW/PLANS FILE SET

4-11-82

82-04-A-23 4-16-82

THOMAS R. LAMMERS

CHIEF DEPUTY STATE ENGINEER DATE

Public Hearing Requirements satisfied NOT REQUIRED.
Environmental Impact Statement Requirements
Satisfied 1-29-82.

BUCKEYE ROAD (SR 85)
JCT. SR 85 & I-17
MARICOPA COUNTY

Click here for I 17 Index

6084	10-7-82	R.C.O.	Add Note Par 7-3037 & Rev. D.C.'s & Note 7-3039
6214	8-9-83	R.L.R.	No Revisions Necessary on Bid Set Review
"	"	R.C.O.	Added Abandonment Note & Zipped Area; Performed By DMJM ARIZONA, INC.
6001	4-29-82	R.L.R.	Added Symbols for Tele. Cable & Called out Gas Lines C & S
6003	6-7-82	R.C.O.	Add Copper Wire & Note Par 7-3037; Rev. R/W & Add P10 on Bldg's Par 7-3038; Rev. Net & Rem Par 7-3038 OES; Rev Par Insert
6063	9-7-82	RCO	Add New R/W & Par 7-3039-1 Rev. Par Insert

M-504-3-901
0-7-T-783
2 OF 3
LFW
3-29-82
1" = 20'
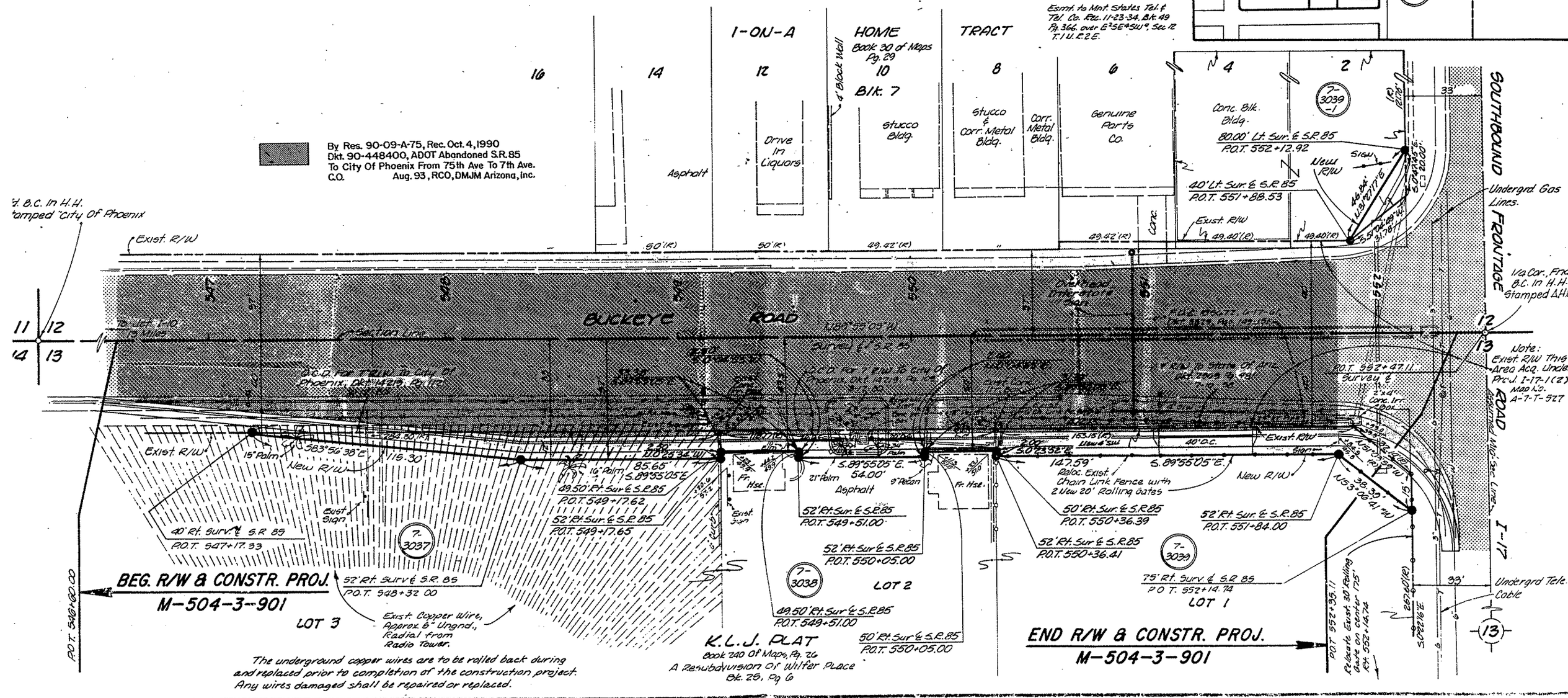
OWNERSHIP RECORD										ACQUISITION RECORD				
PARCEL NUMBER	OWNER	DESCRIPTION	TOTAL AREA	AREA GROSS INCLUDING EXISTING R/W	REQUIRED NET EXCLUDING EXISTING R/W	EASEMENT AREA	REMAINDER LEFT	REMAINDER RIGHT	SHEET NUMBER	BOARD APPROVAL	TYPE & DATE OF INSTRUMENT	RECORDED DATE	RECORDED BOOK	RECORDED PAGE
7-3037	Family Life Broadcasting System Inc.	Pt. Lot 3, K.L.J. PLAT Subd.	175,093 ±		1715 ±			173,378 ±	2	4-7-83	W.D. 1-20-83	4-19-83	83	142-895
7-3038	Ruth A. Jefferson	Pt. Lot 2, K.L.J. PLAT-Subd.	70,118 ±		~~1425 ±~~ 1279 ±			~~68,693 ±~~ 68,839 ±	2	4-21-83	W.D. 9-23-82	4-29-83	83	160-726
7-3039	Jack E. Kilbourn et ux.	Pt. Lot 1, K.L.J. PLAT Subd.	104,974 ±		2239 ±			102,735 ±	2	12-29-82	W.D. 9-8-82	1-14-83	83	0015-493
7-3039-1	Conner Manufacturing Co.	Pt. of Lot 2, Blk. 7 I-ON-A HOME TRACT	17021 ±		250 ±		16,771 ±		2	12-29-82	W.D. 12-3-82	1-5-83	83	0003-689