Click on MilePost numbers
to view Plans Index sheets

(xx) Mile Post Numbers

I - 17

Mile Post: 193 to 340

ADOT
Right Of Way Section

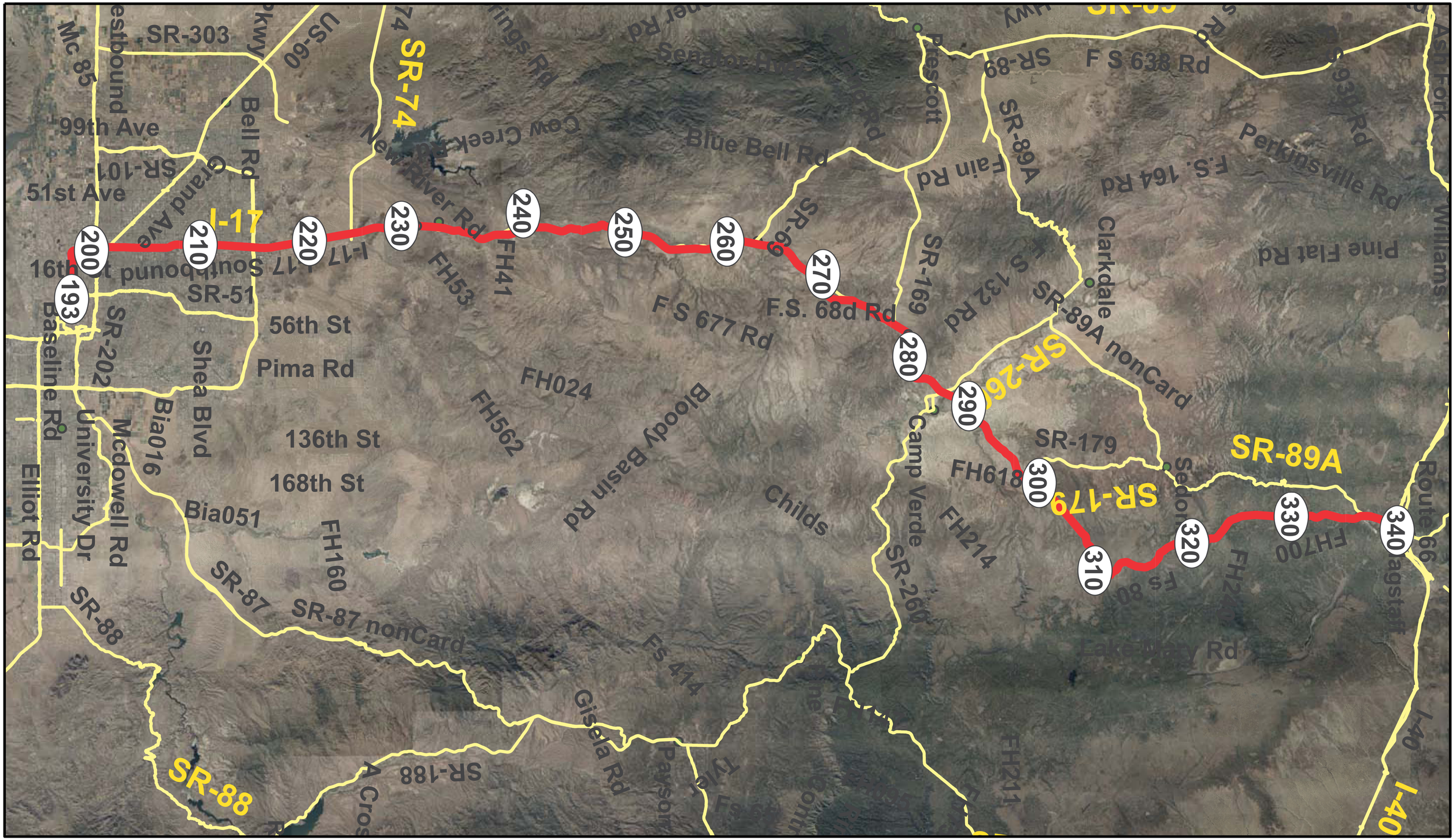

MARICOPA COUNTY

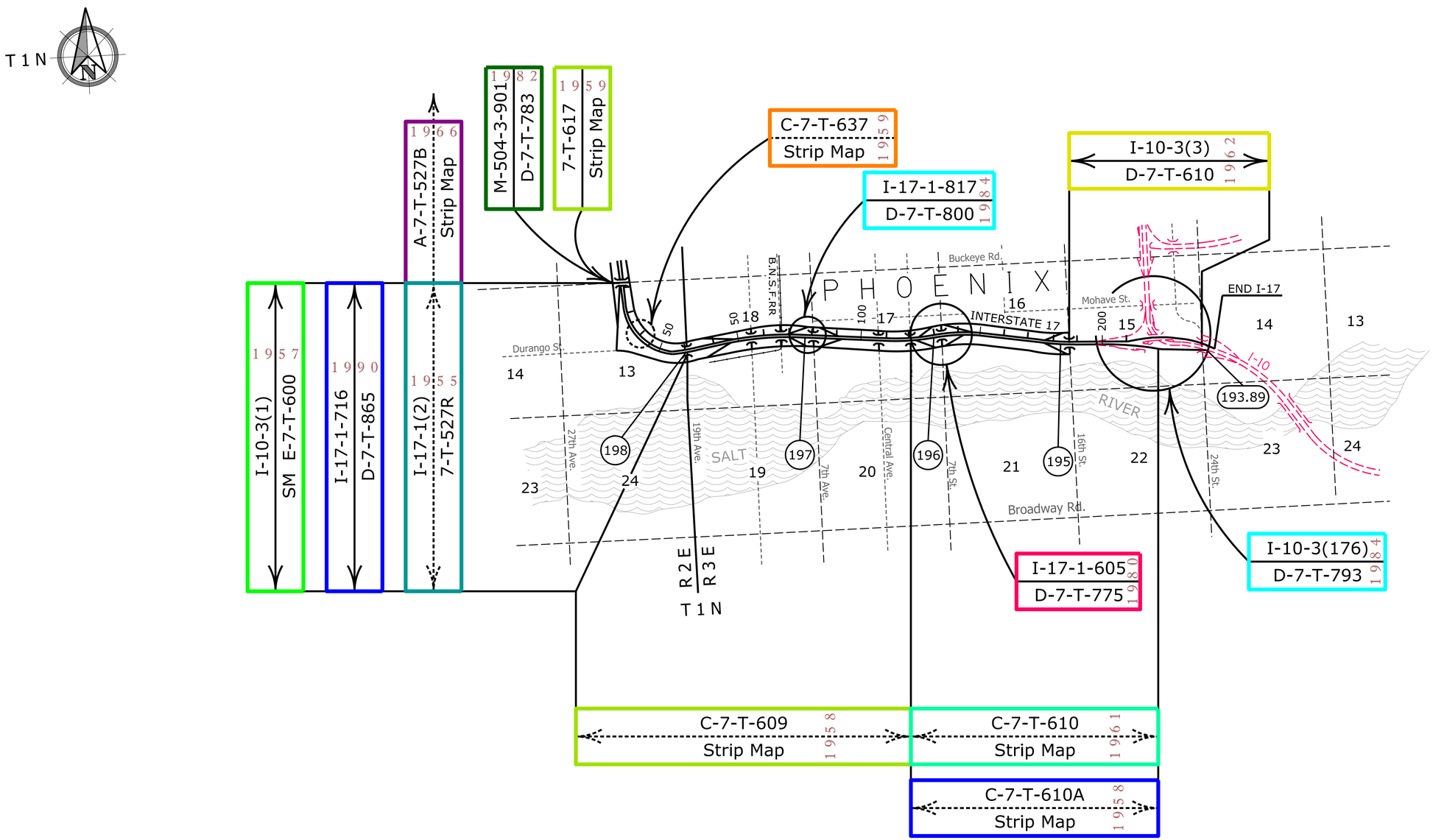

Contact Us

Click in colored box to view Plans/Maps

(XX) Mile Post Number

ADOT Right Of Way Section

Right Of Way Index Map	ROUTE I - 17	MILEPOST 194.02 - 198.00	1
HIGHWAY NAME Phoenix - Cordes Junction Hwy.			

MARICOPA COUNTY

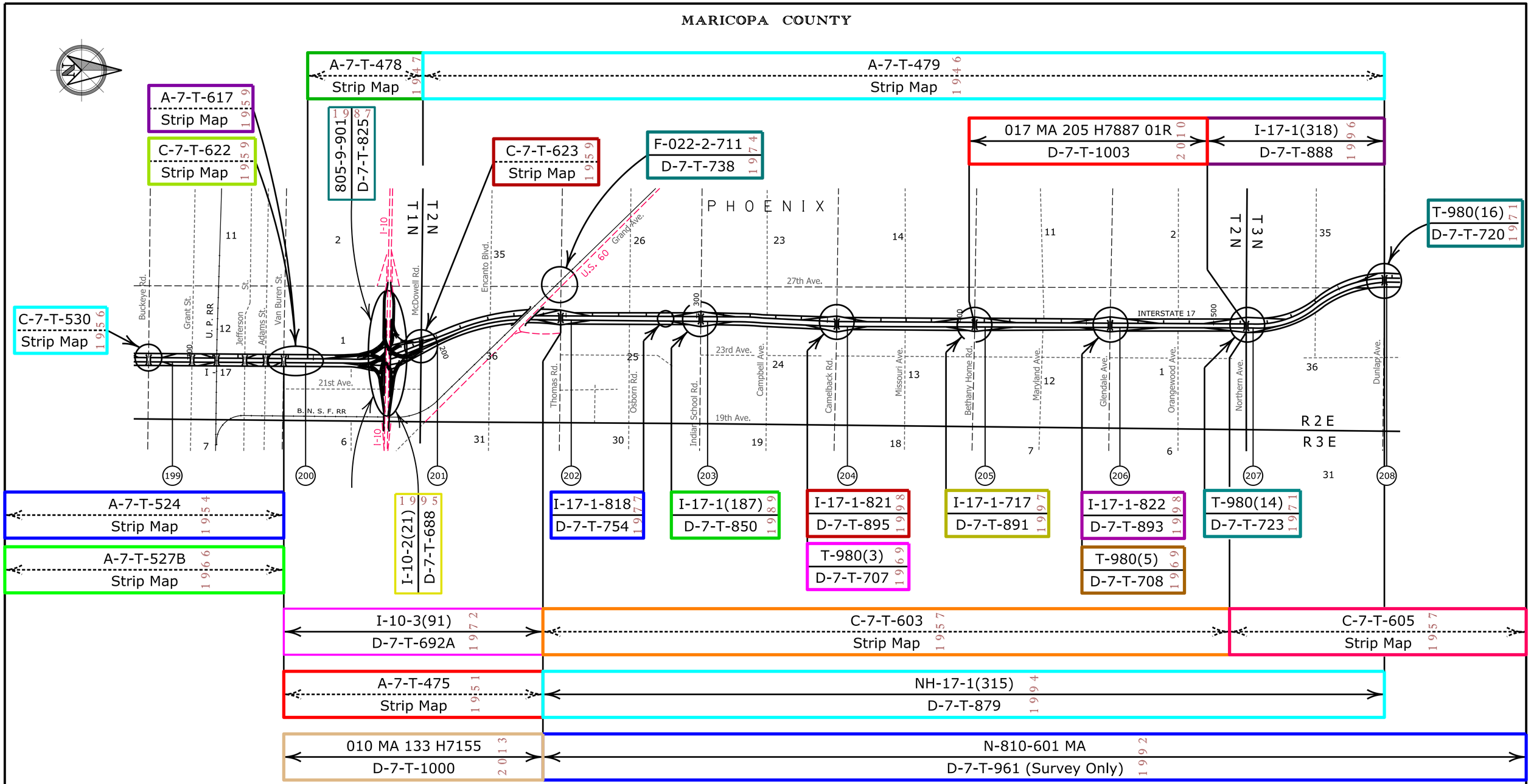

Contact Us

Click in colored box to view Plans/Maps

(xx) Mile Post Number

ADOT Right Of Way Section

Right Of Way Index Map	ROUTE I - 17	MILEPOST 199.00 - 208.00	2
HIGHWAY NAME Phoenix - Cordes Junction Hwy.			

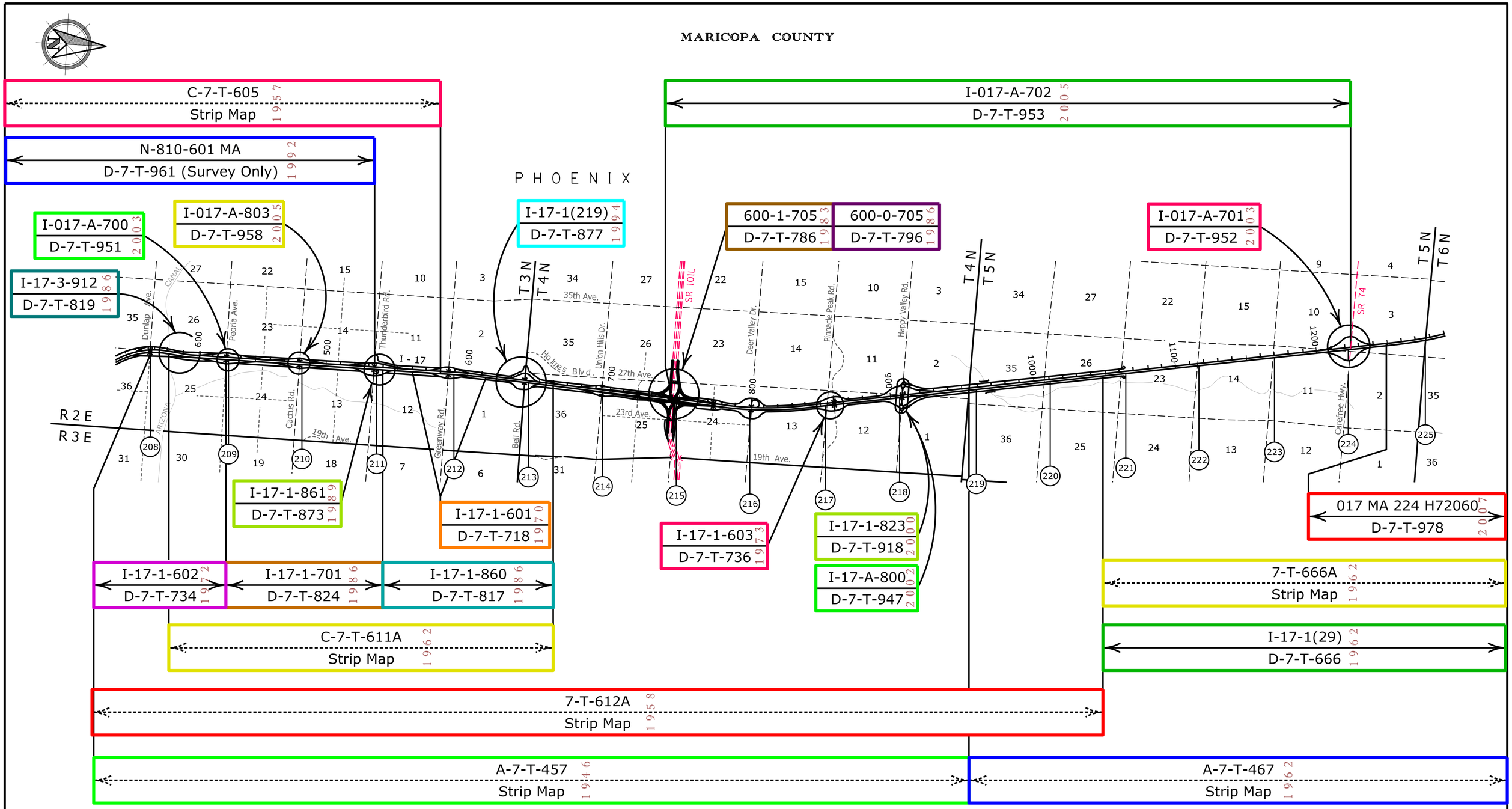

Contact Us

Click in colored box to view Plans/Maps

(xx) Mile Post Number

ADOT Right Of Way Section

Right Of Way Index Map	ROUTE I - 17	MILEPOST 208.00 - 225.00	3
HIGHWAY NAME Phoenix - Cordes Junction Hwy.			

017 MA 224 H7206 2007
D-7-T-978

017 MA 234 H7207 01R 2009
D-7-T-979

I-17-A-719 2002
D-7-T-914

I-17-1(131) 1979
D-7-T-766

SM C-7-T-651A 1961
1961

017 MA 239 H6765 01R 2013
D-7-T-1005

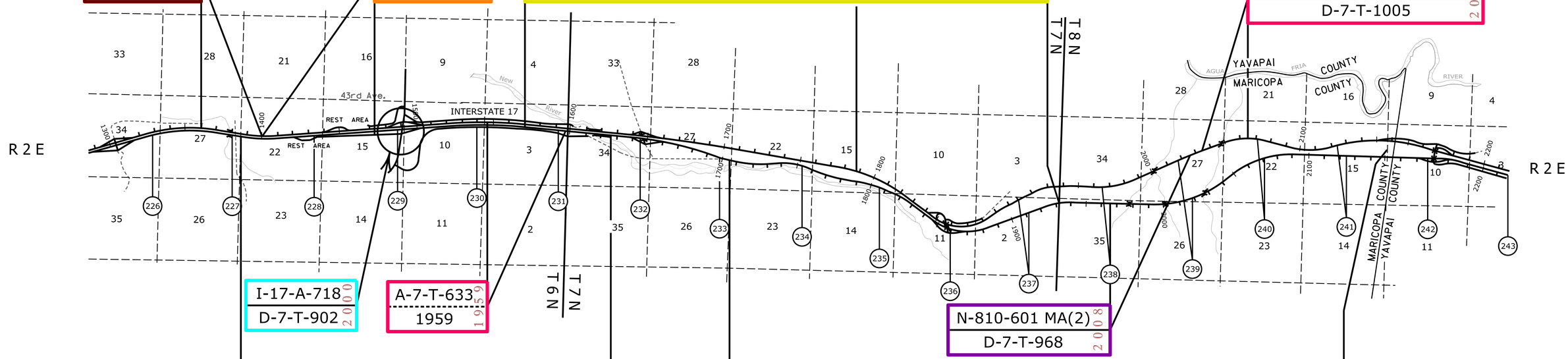

I-17-A-718 2000
D-7-T-902

A-7-T-633 1959
1959

N-810-601 MA(2) 2008
D-7-T-968

A-7-T-467 1962
Strip Map

SM A-7-T-468 1946
1946

SM A-13-T-304 1947
1947

7-T-666A 1962
Strip Map

7-T-666B 1974
1974

I-17-1(48) 1964
D-7-T-684

I-17-1(35) 1961
D-13-T-350

I-17-1(29) 1962
D-7-T-666

13-T-350A 1961
1961

Contact Us

Click in colored box to view Plans/Maps

(xx) Mile Post Number

ADOT Right Of Way Section

Right Of Way Index Map

ROUTE: I - 17

MILEPOST: 226.00 - 243.00

HIGHWAY NAME: Phoenix - Cordes Junction Hwy.

4

G:\9340\Existing_Plans\Basemaps\I - 017\I-17 Index Sheets.dgn

Modified: 06/03/16 12:33:23 PM

YAVAPAI COUNTY

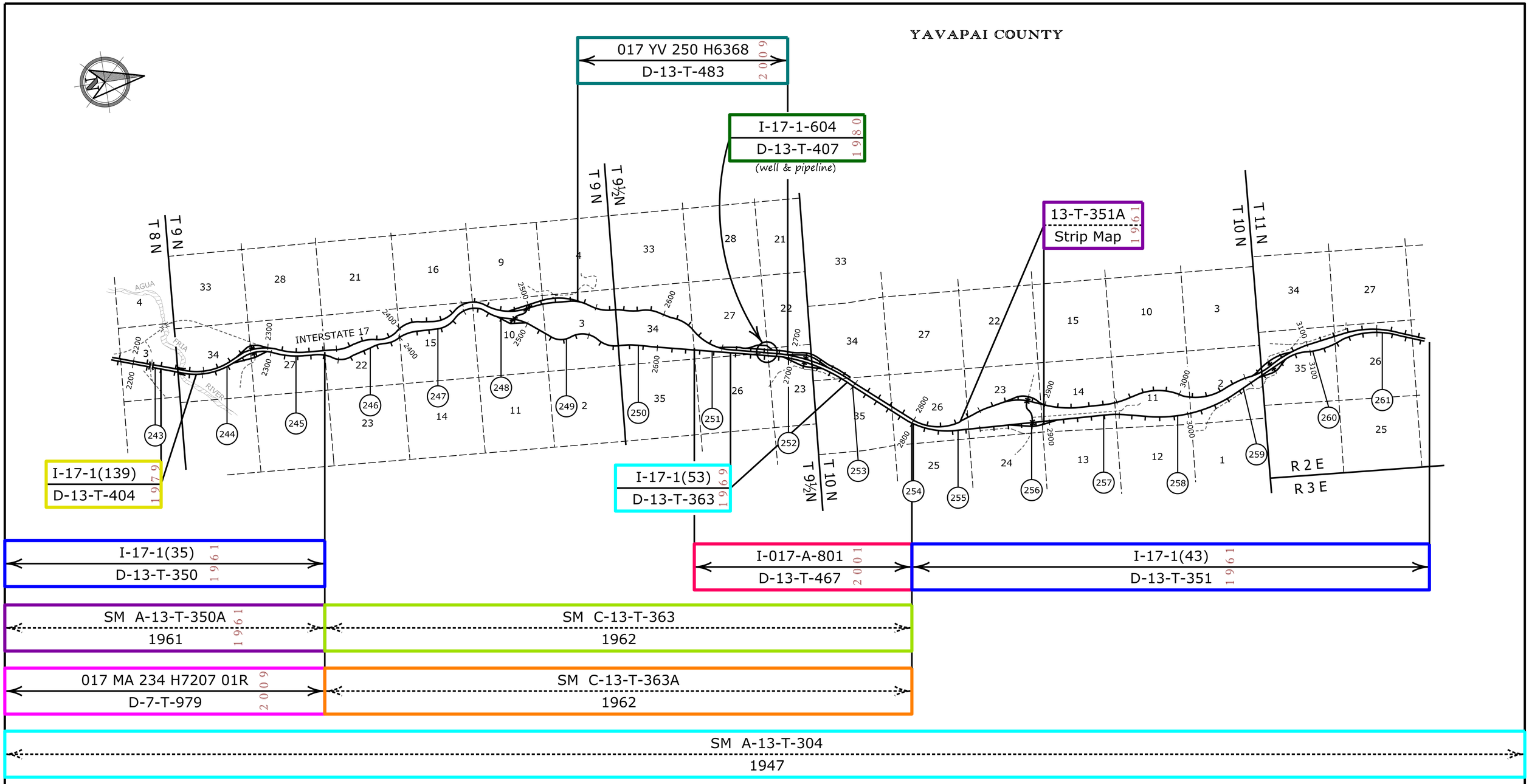

Contact Us

Click in colored box to view Plans/Maps

(xx) Mile Post Number

ADOT Right Of Way Section

Right Of Way Index Map	ROUTE I - 17	MILEPOST 243.00 - 261.00	5
HIGHWAY NAME Phoenix - Cordes Junction Hwy.			

YAVAPAI COUNTY

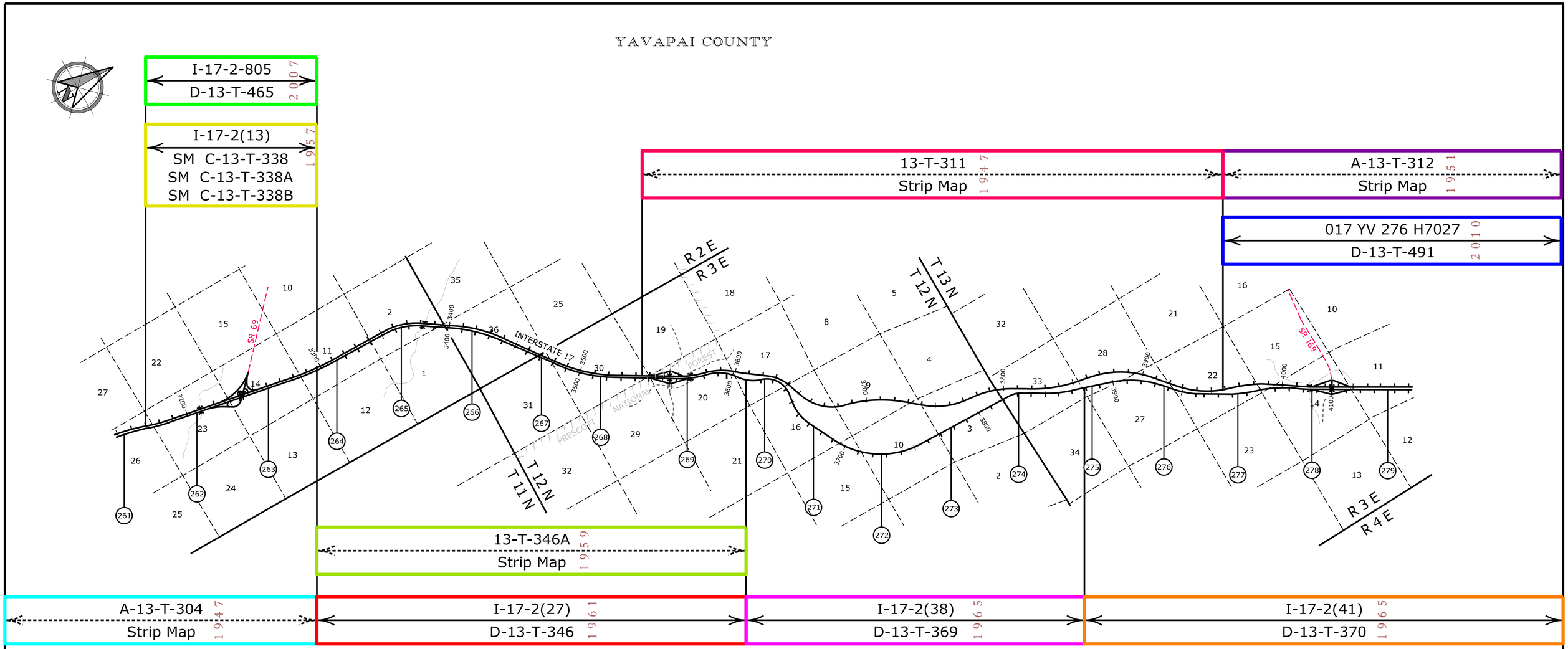

Contact Us

Click in colored box to view Plans/Maps

(XX) Mile Post Number

ADOT Right Of Way Section

Right Of Way Index Map	ROUTE I - 17	MILEPOST 261.0 - 279.00	6
HIGHWAY NAME Cordes Junction - Flagstaff Hwy.			

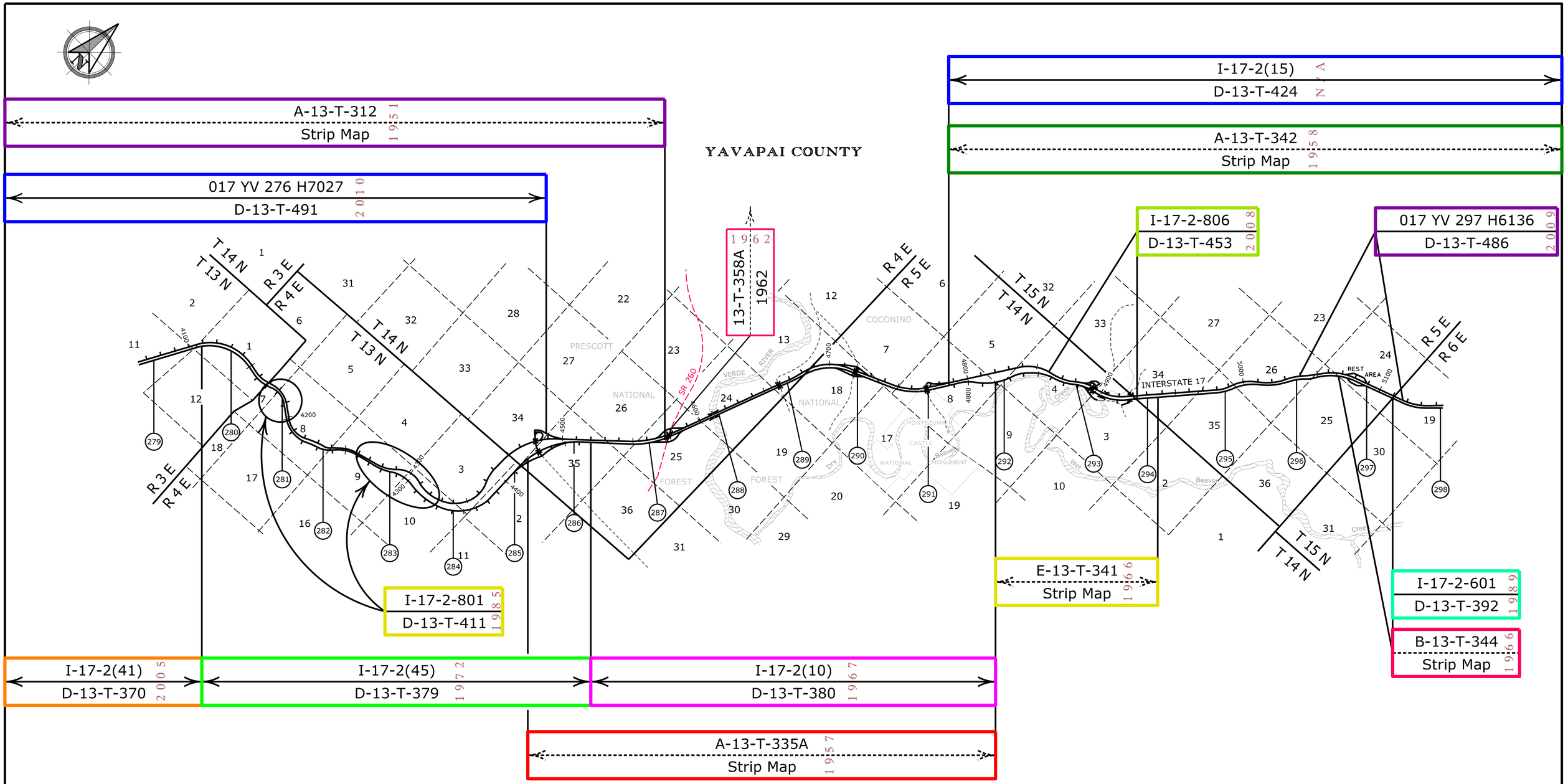

Contact Us

Click in colored box to view Plans/Maps

(XX) Mile Post Number

ADOT Right Of Way Section

Right Of Way Index Map	ROUTE I - 17	MILEPOST 279.00 - 298.00	7
HIGHWAY NAME Cordes Junction - Flagstaff Hwy.			

G:\9340\Existing_Plans\Basemaps\I - 017\I-17 Index Sheets.dgn

Modified: 06/03/16 12:33:23 PM

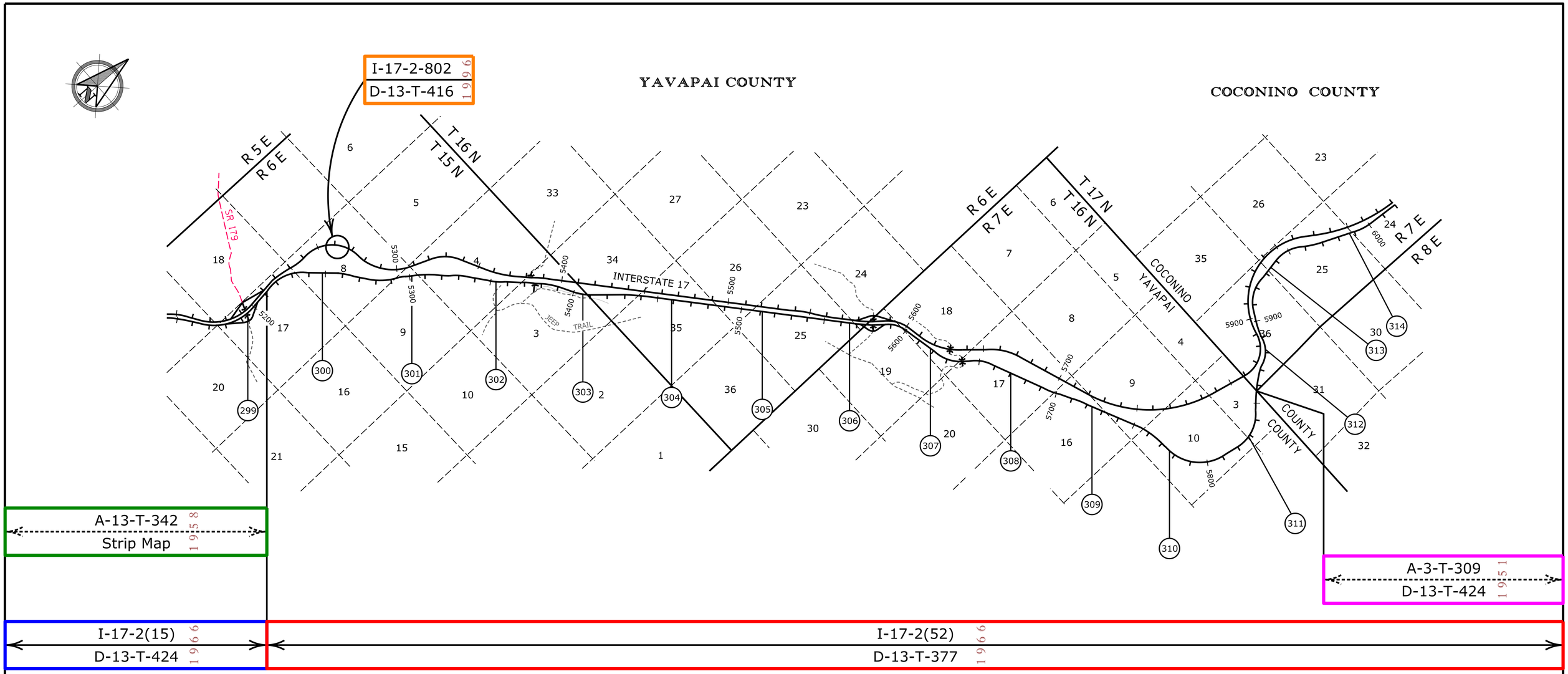

Contact Us

Click in colored box to view Plans/Maps

(xx) Mile Post Number

ADOT Right Of Way Section

Right Of Way Index Map	ROUTE I - 17	MILEPOST 299.00 - 314.00	8
HIGHWAY NAME Cordes Junction - Flagstaff Hwy.			

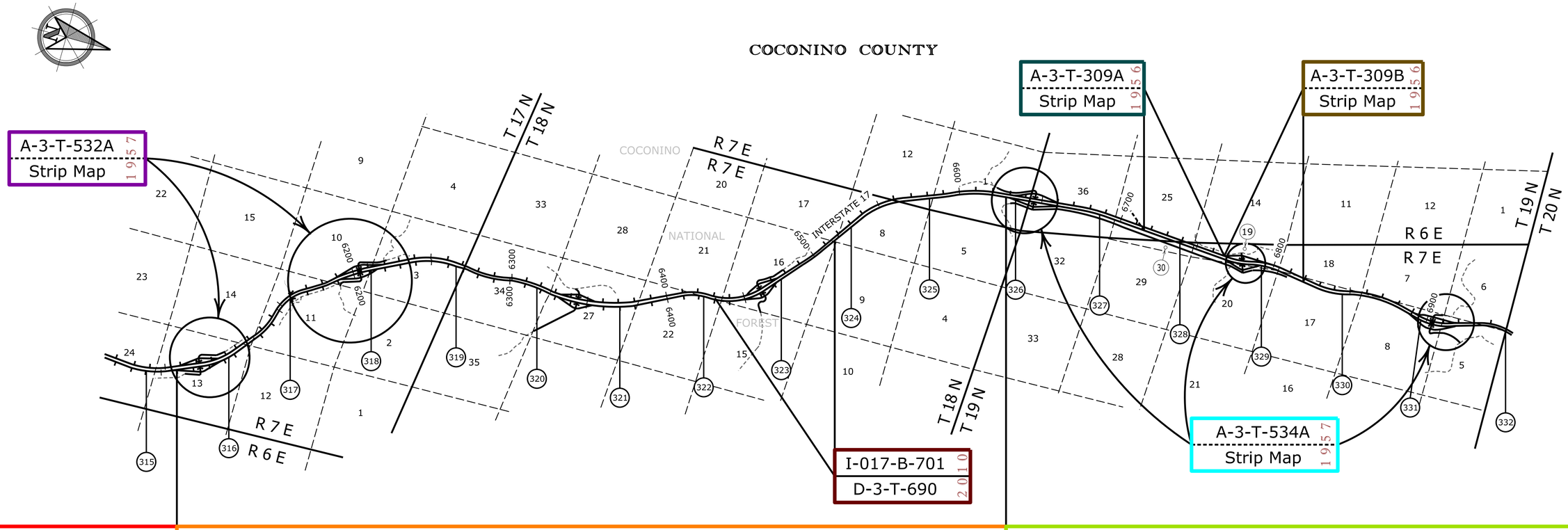

I-17-2(52) D-13-T-377 1966	I-17-2(6) D-3-T-532B 1966	A-3-T-534 Strip Map 1957
		I-17-2(7) D-3-T-577 1970
A-3-T-309 D-13-T-424 1951		

Contact Us

Click in colored box to view Plans/Maps

(XX) Mile Post Number

ADOT Right Of Way Section

Right Of Way Index Map | ROUTE I - 17 | MILEPOST 315.00 - 332.00

HIGHWAY NAME Cordes Junction - Flagstaff Hwy.

9

G:\9340\Existing_Plans\Basemaps\I - 017\I-17 Index Sheets.dgn

Modified: 06/03/16 12:33:23 PM

COCONINO COUNTY

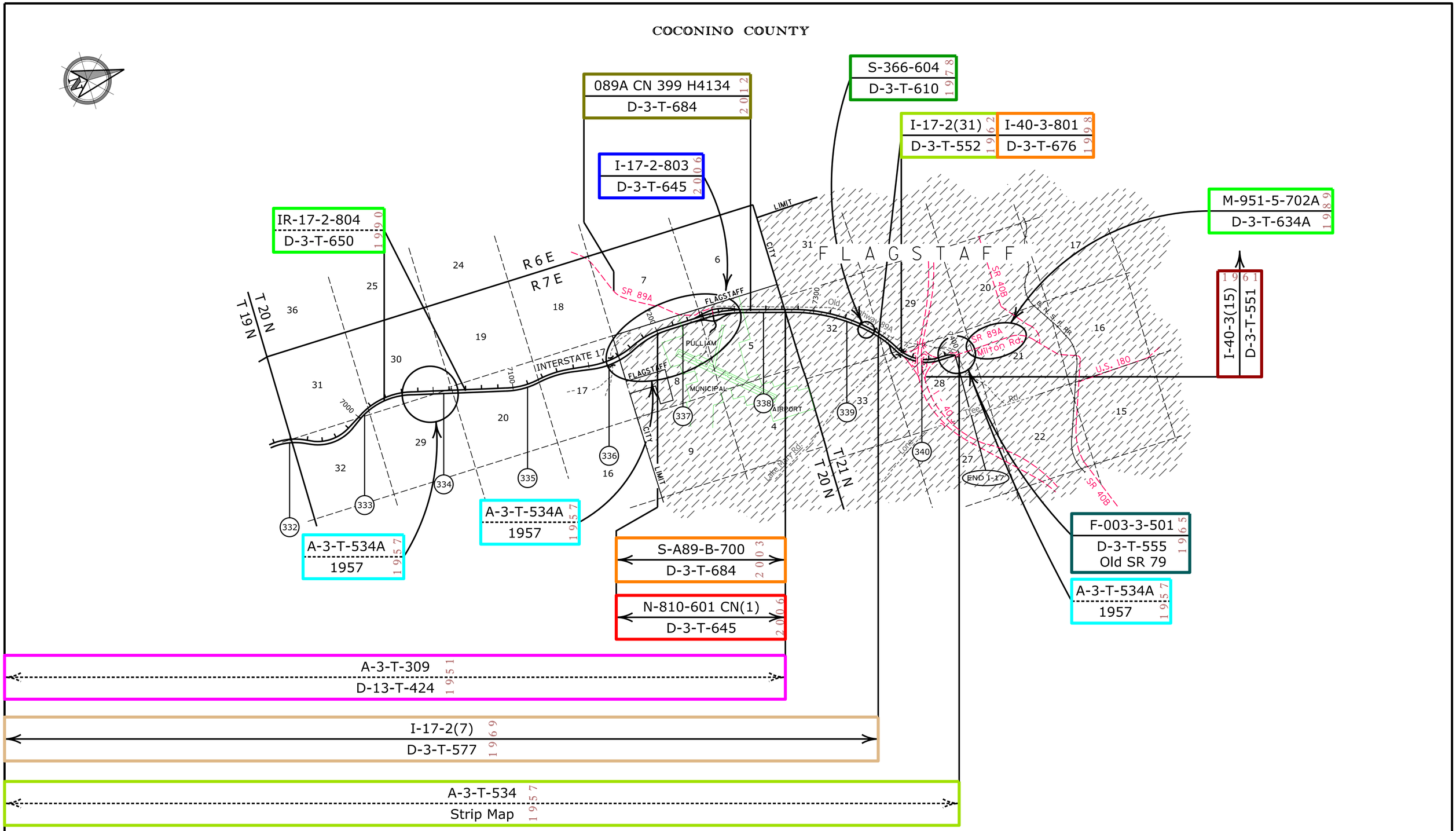

Contact Us

Click in colored box to view Plans/Maps

(xx) Mile Post Number

ADOT Right Of Way Section

Right Of Way Index Map	ROUTE I - 17	MILEPOST 332.00 - 340.05	10
HIGHWAY NAME Cordes Junction - Flagstaff Hwy.			

G:\9340\Existing_Plans\Basemaps\I - 017\I-17 Index Sheets.dgn

Modified: 06/03/16 12:33:23 PM