CORDES JCT.-FLAGSTAFF H'WY.
M.P. 281 N.B. Truck Escape Ramp
Yavapai County

OWNERSHIP			RECORD								ACQUISITION RECORD				
PARCEL NUMBER	OWNER	DESCRIPTION	TOTAL AREA	AREA REQUIRED GROSS	AREA REQUIRED NET	EASEMENT AREA	REMAINDER LEFT	REMAINDER RIGHT	SHEET NUMBER	COMMISSION APPROVAL	TYPE & DATE OF INSTRUMENT	RECORDED DATE	RECORDED BOOK	RECORDED PAGE
13-403	U.S.A. (Prescott Natl. Forest)	Pt. N1/2 NW1/4, Sec. 10, T.13N., R.4E.			8.6 Ac.				2					
		Pt. N1/2 Lot 20, Sec. 1, T.13N., R.3E.				T.C.E. 0.2 Ac.			1					

REVISIONS			
C.O. No.	DATE	BY	DESCRIPTION
[illegible]	[illegible]	[illegible]	[illegible]

PROJECT NO.	I-17-2-801
DRAWING NO.	D-13-T-411
SHEET NO.	1 of 2
DRAWN BY	MJB
DATE COMP.	3-15-85
SCALE	1"=100'

PRINTED
AUG 6 1985
R/W PLANS
PHOENIX, ARIZONA

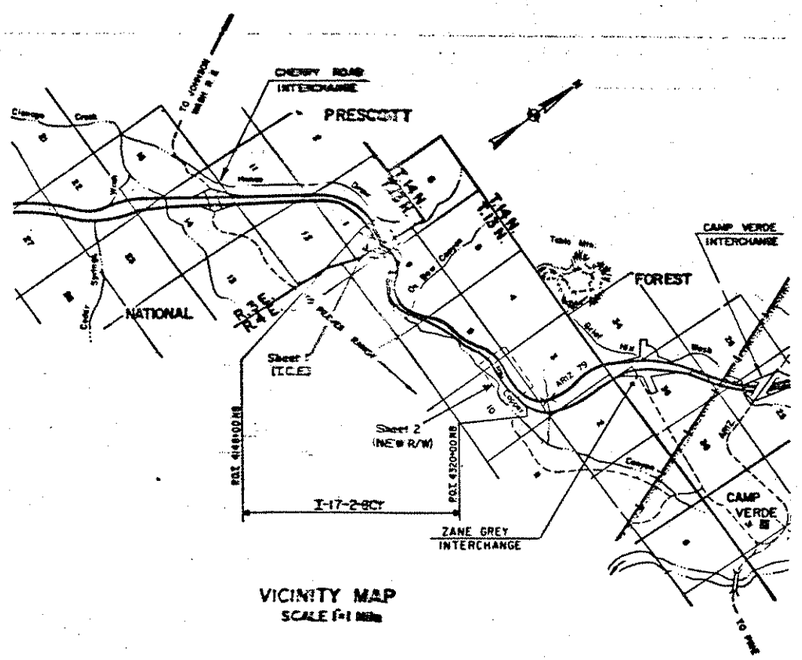

VICINITY MAP
SCALE 1"=1 Mile

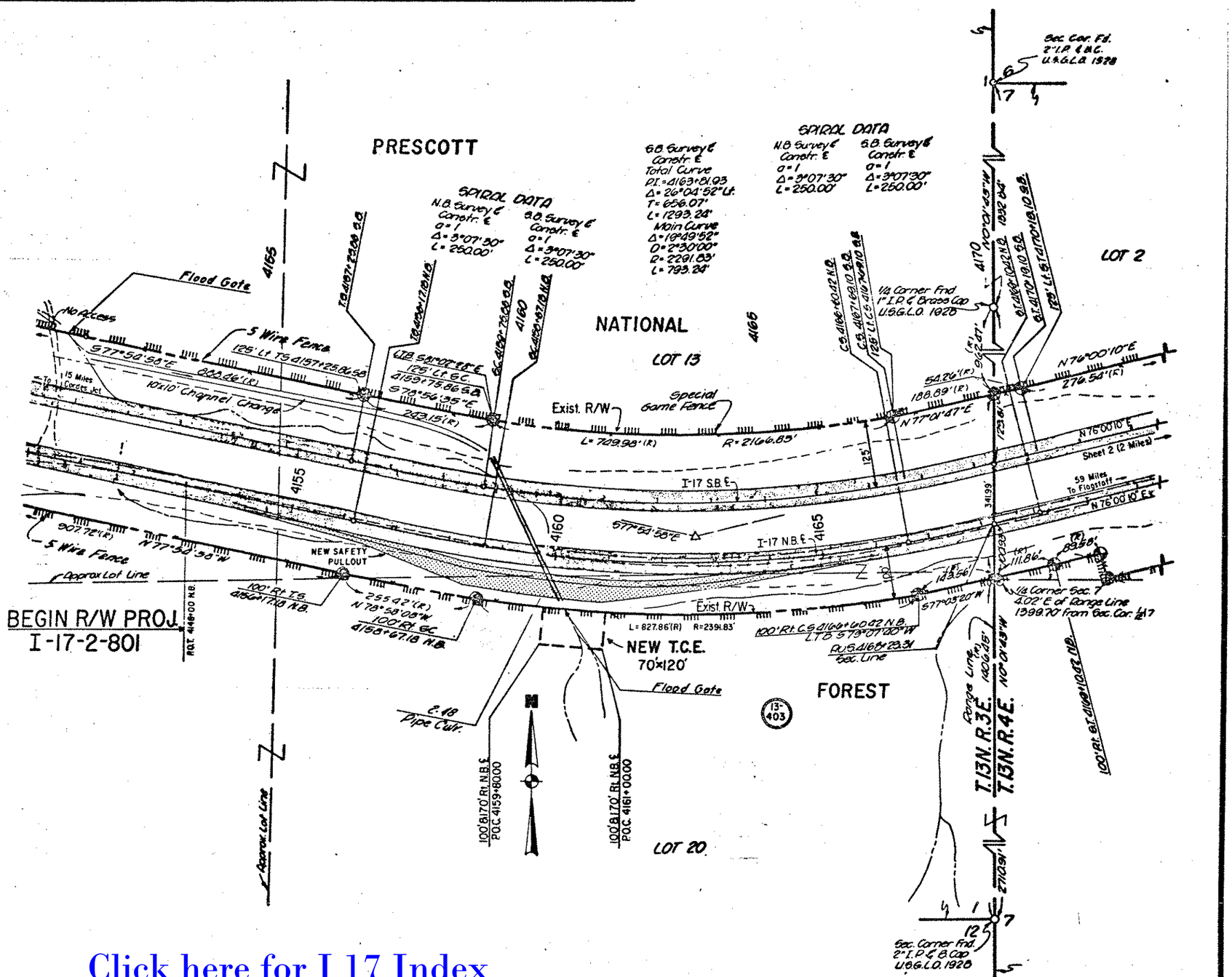

Approved In Accordance With Roadway Plans

DEPUTY STATE ENGINEER — DATE 5/1/85

ARIZONA DEPARTMENT OF TRANSPORTATION BOARD
Approved For Right Of Way Acquisition In Accordance With Resolution Number 84-12-A-81 Dated 2-7-84

WALTER O. FORD State Engineer

CHIEF DEPUTY STATE ENGINEER — DATE 5/1/85

U.S. DEPARTMENT OF TRANSPORTATION
FEDERAL HIGHWAY ADMINISTRATION

DIVISION ENGINEER — DATE

Public Hearing Requirements Certified NA
Environmental Clearance 12-6-84

Click here for I 17 Index

HARD COPY ____ CHECKED BY ____

Click here for I 17 Index

REVISIONS					
C.O. No.	DATE	BY	DESCRIPTION	PROJECT NO.	I-17-2-801
6993	3-28-85	RLR	Bid Set Review	DRAWING NO.	D-13-T-411
				SHEET NO.	2 of 2
				DRAWN BY	MJB
				DATE COMP.	3-18-85
				SCALE	1"=100'

CORDES JCT.-FLAGSTAFF HWY.
M.P. 281 N.B. Truck Escape Ramp
Yavapai County

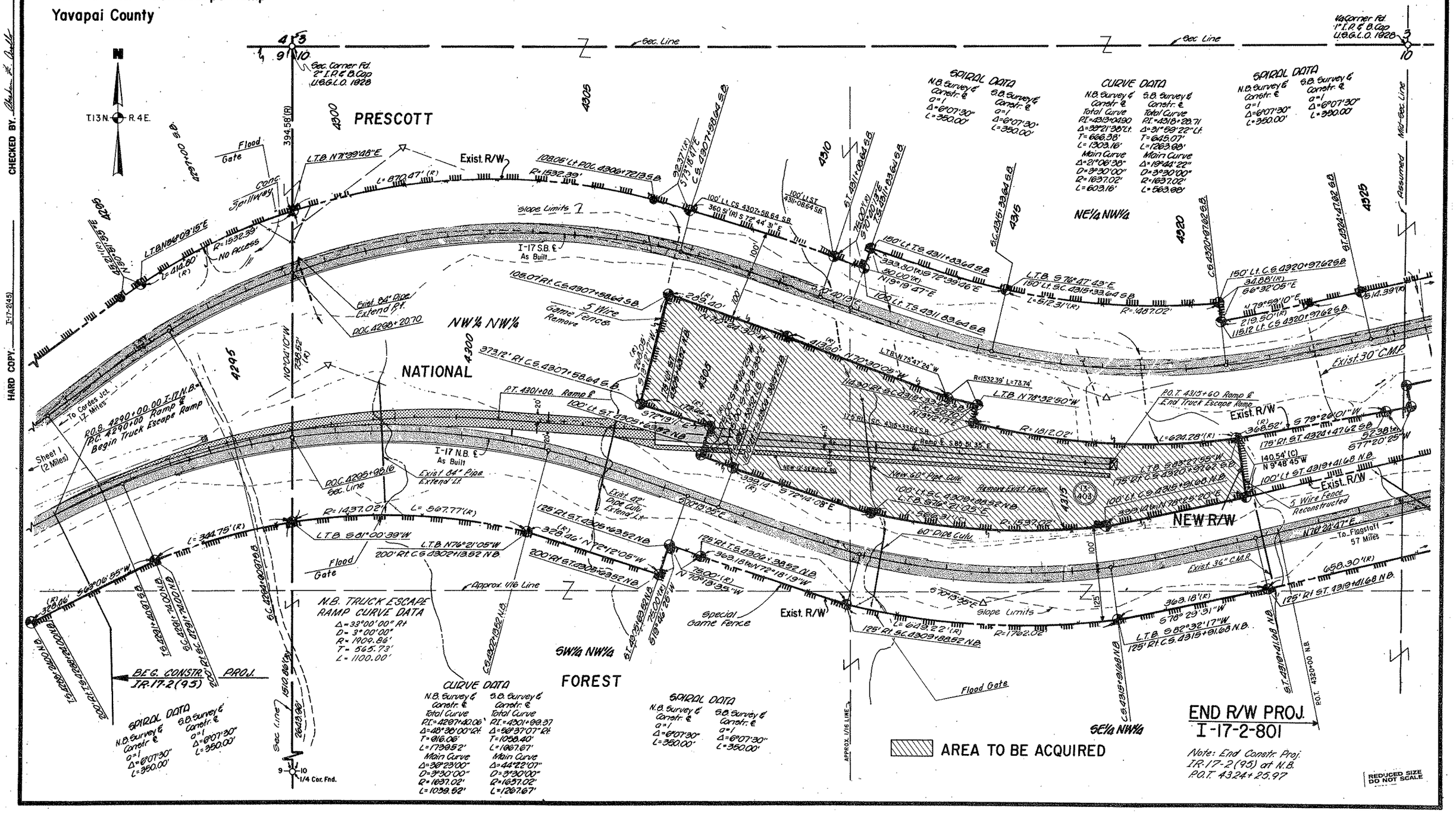

CHECKED BY.
HARD COPY. I-17-2(45)