Click here for I 17 Index



STATE OF ARIZONA
STATE HIGHWAY DEPARTMENT

RIGHT OF WAY PLAN OF THE

*PHOENIX - CORDES JCT.*

# STATE HIGHWAY

PROJECT NO. *I-17-1(29)22*

*MARICOPA*

COUNTY

I-17-1(29)22 26

RIGHT OF WAY MAP NO. D-7T-666

ALIGNMENT RIGHT OF WAY AND CONTROL OF ACCESS APPROVED IN ACCORDANCE WITH REVISED PLAN SHEETS SHEET 1 THRU 23
DATE 1-3-1963 R.E. Lawrence

APPROVED IN ACCORDANCE WITH RESOLUTION OF THE ARIZONA HIGHWAY COMMISSION RES. NO. 63-60

AFE NO. 17A14

REVISED ALIGNMENT OF RIGHT-OF-WAY & CONTROL OF ACCESS APPROVED IN ACCORDANCE WITH REVISED CONSTRUCTION PLAN SHEETS 19 THROUGH 25.

10/1/63 DATE — ASSISTANT STATE ENGINEER

APPROVED IN ACCORDANCE WITH RESOLUTION DATED: _____, 19__, MINUTES OF THE ARIZONA HIGHWAY COMMISSION, RESOLUTION: _____

CO# 3786 | 11-18-73 | H. MILLS | Finalized

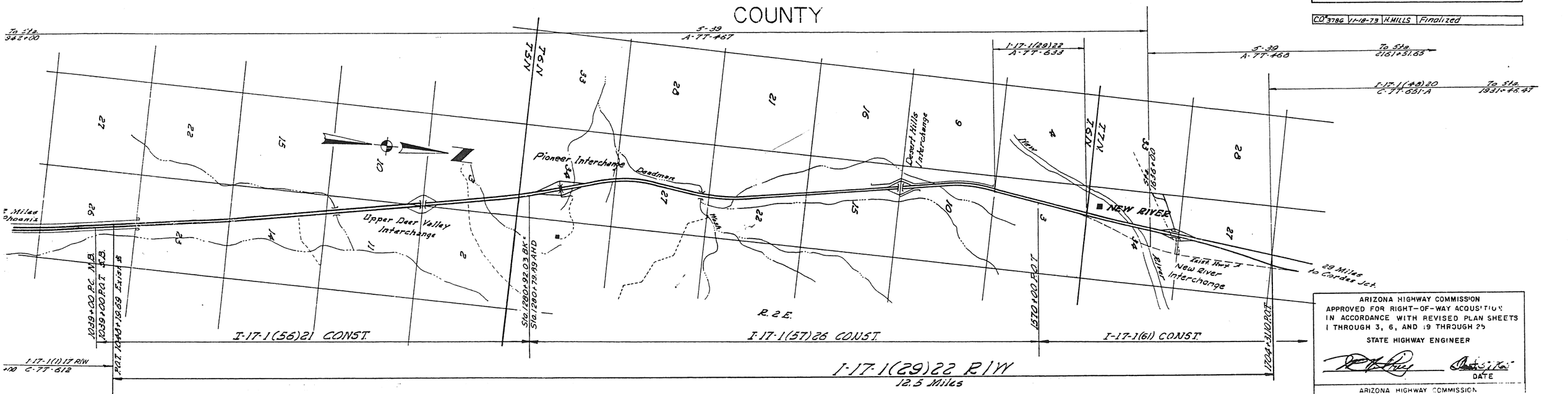


ARIZONA HIGHWAY COMMISSION
APPROVED FOR RIGHT-OF-WAY ACQUISITION IN ACCORDANCE WITH REVISED PLAN SHEETS 1 THROUGH 3, 6, AND 19 THROUGH 25
STATE HIGHWAY ENGINEER
DATE

ARIZONA HIGHWAY COMMISSION
APPROVED FOR RIGHT-OF-WAY ACQUISITION
STATE HIGHWAY ENGINEER
DEPUTY STATE ENGINEER — DATE Jan. 2, 1963

DEPARTMENT OF COMMERCE
BUREAU OF PUBLIC ROADS
APPROVED:
DIVISION ENGINEER — DATE

## CONVENTIONAL SIGNS

HIGHWAY CENTER LINE
STATE AND NATIONAL LINES
CITY LIMITS
COUNTY LINE
TOWNSHIP AND RANGE LINES
SECTION LINE
HIGHWAY R/W LINE (NEW)
RAILROAD R/W LINE
PROPERTY LINE
LOT AND PROPERTY LINE (WITHIN EXISTING R/W)
RAILROAD
COMMON R.R. AND HWY. R/W LINE
ACCESS TO BE DENIED
ACCESS OPEN
PARCEL ITEM No's
FOREST, NAT'L MONUMENTS, AND INDIAN BOUDARIES
LAND GRANT BOUNDARY
R/W MARKER
HIGHWAY R/W LINE (EXISTING)
SUBDIVISION OR LOT LINE

TELEPHONE LINE
POWER LINE
WATER LINE
GAS LINE
SEWER LINE
STORM DRAIN
UNDERGROUND TEL. CABLE
BARBED WIRE FENCE & OTHER
CHAIN LINK FENCE
POWER TRANSMISSION LINE
TELEPHONE & POWER LINE
POWER POLE WITH TRANSFORMER
DOWN GUY
LIGHT POLE
FIRE HYDRANT
WATER METER
WATER VALVE
MANHOLE
EXIST. ROAD OR TRAVELED WAY
GAS METER
GAS VALVE
PROP. LIMIT ARROW
PROP. ANCHOR BAR
TRAFFIC FLOW ARROW

## NOTE

THE SOLID DOT, AS SHOWN BELOW, DOES NOT DESIGNATE A R/W MARKER BUT REPRESENTS AN ANGLE POINT OR CHANGE OF DIRECTION IN THE R/W LINE & IS FOR OFFICE USE ONLY

## MAP REVISIONS

| DATE | NAME | DESCRIPTION |
|---|---|---|
| | | |

# PHOENIX-CORDES JCT. HIGHWAY
# SKUNK CREEK-NEW RIVER NORTH
# MARICOPA COUNTY

| REVISIONS | | | |
|---|---|---|---|
| C.O.# | DATE | BY | DESCRIPTION |
| 264 | 3/17/64 | J.H.J. | Changed Gross Area D-743 & Net Area E-1040 |
| 537 | 11/15/64 | L.F.W. | Added Item E-431-A |
| 563 | 1/21/65 | E.L.R. | Revised E-1044 & E-1045 Add D.E. Lt. 1508+50 |
| | " | " | Revised D.E. Rt 1512 To 1514+50. |
| 794 | 9-8-65 | L.F.W. | Rev. Parcels D-755, D-756, D-757, D-758 & D-774. Deleted D-749 & D-754 |
| 833 | 10-13-65 | L.F.W. | Removed Ease. Area From B-123. |
| 962 | 1-25-66 | Ford | Revised Parcel D-743 |
| 1602 | 7-14-67 | Noz. | Changed total sheets No. from 25 to 26. |
| 3558 | 4-30-73 | L. Isaac | Deleted Remainders, Revised Net & Added Excess Note to |
| " | " | " | Parcels D-750, -751, -752, -753, -756 |
| 3786 | 11-18-73 | H. Mills | Finalized |

| | |
|---|---|
| PROJECT NO. | I-17-1(29)22 |
| DRAWING NO. | D-77-666 |
| SHEET NO. | 2 of 26 |
| DRAWN BY | Jon Groff |
| DATE COMP. | Sept. 11, 1963 |
| SCALE | |

## ACQUISITION RECORD — OWNERSHIP RECORD

| COMMISSION APPROVAL | TYPE & DATE OF INSTRUMENT | RECORDED DATE | RECORDED BOOK | RECORDED PAGE | PARCEL NUMBER | OWNER | DESCRIPTION | TOTAL AREA | AREA REQUIRED GROSS INCLUDING EXISTING R/W | AREA REQUIRED NET EXCLUDING EXISTING R/W | EASEMENT AREA | REMAINDER LEFT | REMAINDER RIGHT | SHEET NUMBER |
|---|---|---|---|---|---|---|---|---|---|---|---|---|---|---|
| 1-11-60 | W.D. 12-11-59 | 9-26-60 | 3430 | 501-2 | B-123 | Jerry A. Jacka et ux. | Pt. W2 Sec. 3, T.6N. R.2E. | 228.9 Ac. | 33.65 Ac. | 9.43 Ac. | None | 163.1 Ac. | 32.1 Ac. | 18,19 & 20 |
| 2-1-60 | Easement 1-15-60 | 3-29-60 | 3215 | 242-3 | B-124 | Harry G. Hugber (Single Man) | Pt. SW4 Sec 3, " " | 20.0 " | None | 1.724 " | None | None | 18.276 " | 18 |
| 2-1-60 | Easement 12-30-59 | 3-29-60 | 3215 | 240-1 | B-125 | John Emeres et ux. | Pt. SW4 Sec. 3, " " | 19.7 " | " | 1.738 " | " | " | 17.962 " | 18 |
| 4-12-60 | Easement 3-28-60 | 5-11-60 | 3271 | 562-4 | B-126 | Jerry A. Jacka et al. | Pt. SW4 Sec. 3, " " | 10.0 " | " | 0.90 " | " | " | 9.10 " | 18 |
| 2-1-60 | Easement 11-19-59 | 3-29-60 | 3216 | 109-10 | B-127 | Ocil W. Smith et al. | Pt. SW4 Sec. 3, " " | 20.0 " | " | 1.858 " | " | " | 18.142 " | 18 & 19 |
| 2-2-60 | Easement 11-29-59 | 3-29-60 | 3216 | 107-8 | B-128 | John Wyss et al. | Pt. NW4 Sec. 3, " " | 10.0 " | " | 0.976 " | " | " | 9.024 " | 19 |
| 5-10-60 | Easement 4-18-60 | 6-8-60 | 3305 | 237-8 | B-129 | Albert M. Nahigian et ux. | Pt. NW4 Sec. 3, " " | 12.0 " | " | 3.319 " | " | " | 8.681 " | 19 & 20 |
| 1-19-62 | W.D. 1-15-62 | 2-28-62 | 4045 | 147-8 | D-407 | Frank E. Bond et ux. | Pt. NE4 SW4 & Pt. SE4 NW4 Sec. 34, T.7N. R.2E. | 107.72 " | " | 7.92 " | " | 93.1 Ac. | 6.7 " | 20 |
| 1-19-62 | W.D. 1-15-62 | 3-19-62 | 4068 | 409-10 | D-408 | Elwood C. Evans et ux. | Pt. SE4 NW4 Sec. 34, " " | 35.0 " | " | 7.84 " | " | 12.67 " | 14.49 " | 20 & 21 |
| 6-18-62 | W.D. 5-31-62 | 7-12-62 | 4213 | 24-5 | D-409 | James W. Smithart et ux. | Pt. NE4 SW4 Sec. 34, " " | 20.24 " | 5.99 Ac. | 2.53 " | " | 0.003 " | 14.247 " | 20 |
| 1-31-64 10-23-62 | R/W Grant 3/5/62 & 11/8/63 | Not | Recorded | | D-741 | State of Ariz. Land Dept. | NW4 Sec. 27, " " | 160.0 " | None | 14.3 " | | 145.7 " | None | 22 & 23 |
| 3-25-66 | W.D. 1-26-66 | 4-21-66 | 6013 | 45 | D-742 | Coleman R. Caryl et ux. | S2 SW4 NW4 NE4 Sec. 27, " " | 5.0 " | " | 5.0 " | " | None | " | 23 |
| 3-25-66 | W.D. 1-26-66 | 4-21-66 | 6013 | 45 | D-743 | Coleman R. Caryl et ux. | Pt. NW4 NE4 Sec. 27, " " | ~~16.3~~ 10.0 Ac. | ~~16.3~~ 10.0 Ac. | ~~16.0~~ 9.3 " | " | " | " | 23 |
| 2-18-66 | 1-11-66 | 3-16-66 | 5961 | 201 | D-744 | Willis C. Caryl a single man | N2 NW4 SW4 NE4 Sec. 27, " " | 5.0 " | None | 5.0 " | " | " | " | 22 & 23 |
| 1-21-66 | W.D. 12-30-65 | 2-17-66 | 5926 | 117-8 | D-745 | Mary L. Hall a single woman | S2 NW4 SW4 NE4 Sec. 27, " " | 5.0 " | " | 2.1 " | " | " | 2.9 Ac. | 22 & 23 |
| 2-18-66 | W.D. 1-10-66 | 3-14-66 | 5957 | 168-9 | D-746 | Gerald F. Davidson et ux. | Lot 3, Sec. 27, " " | 4.66 " | " | 1.5 " | " | " | 3.16 " | 22 |
| 3-25-66 | W.D. 3-4-66 | 4-13-66 | 6001 | 212-3 | D-747 | Forest G. Osborne et al. | Lot 4, Sec. 27, " " | 4.71 " | " | 0.8 " | " | " | 3.91 " | 22 |
| 1-31-66 | W.D. 1-11-66 | 3-2-66 | 5943 | 3-4 | D-748 | Peter Sanchak et al. | Lot 5 Sec. 27, " " | 4.78 " | " | 0.2 " | " | " | 4.58 " | 22 |
| | Deleted | | | | ~~D-749~~ | ~~Thomas F. Pavey et al.~~ | ~~Lot 6 Sec. 27, " "~~ | | Deleted | 9-8-65 | | | | 22 |
| 3-11-66 3-25-66 | W.D. 2-10-66 | 4-14-66 | 6003 | 253 252 | D-750 | Llewellyn O. Peck et ux. | E2 NE4 NE4 SW4 Sec. 27, " " | 5.0 Ac. | None | ~~4.7 Ac.~~ 5.0# Ac. | None | None | ~~0.3 Ac.~~ | 22 |
| 2-18-66 | W.D. 2-1-66 2-10-66 | 3-16-66 | 5961 | 241, 2, 3 & 4 | D-751 | Byron W. Peck et ux. | W2 NE4 NE4 SW4 Sec. 27, " " | 5.0 " | " | ~~2.2 Ac.~~ 4.1* " | 0.9 Ac. | ~~1.9 Ac.~~ | None | 22 |
| 2-18-66 | W.D. 2-1-66 | 3-14-66 | 5957 | 215-6 | D-752 | William O. Peck et ux. | W2 SE4 NE4 SW4 Sec. 27, " " | 5.0 " | " | ~~3.5 Ac.~~ 5.0** " | None | ~~1.5 "~~ | " | 22 |
| 4-8-66 | F.O.C. 6-26-67 | 7-28-67 | 6675 | 960-2 | D-753 | Ruth Raymond | W2 NE4 SE4 SW4 Sec. 27, " " | 5.0 " | " | ~~4.5 Ac.~~ 5.0*** " | " | ~~0.5 "~~ | " | 21 & 22 |
| | Deleted | | | | ~~D-754~~ | ~~A. Douglas Eddy et al.~~ | ~~E2 NW4 SE4 SW4 Sec. 27, " "~~ | ~~5.0 "~~ | Deleted | 9-8-65 | | | | 21 & 22 |
| 2-18-66 | W.D. 1-12-66 | 3-23-66 | 5972 | 158-9 | D-755 | Manuel B. Laguna et ux. | E2 SW4 SE4 SW4 Sec. 27, " " | 5.0 Ac. | None | 0.7 Ac. | None | 4.3 Ac. | None | 21 & 24 |
| 2-18-66 | W.D. 2-4-66 | 3-20-66 | 5981 | 172 | D-756 | Donald W. Nelson et ux. | W2 SE4 SE4 SW4 Sec. 27, " " | 5.0 " | " | 5.0**** " | " | ~~54¢-100¢~~ | None | 21 & 24 |
| 3-25-66 | W.D. 3-10-66 | 4-28-66 | 6024 | 322-3 | D-757 | Edna B. Garberg a widow | E2 SE4 SE4 SW4 Sec. 27, " " | 5.0 " | " | 0.8 " | " | " | 4.2 " | 21 & 24 |
| 4-8-66 | F.O.C. 11-29-67 | 12-14-67 | 6879 | 527-9 | D-758 | Archibald Douglas Eddy et ux. | E2 NE4 SE4 SW4 Sec. 27, " " | 5.0 " | " | 1.3 " | " | " | 3.7 " | 21 & 22. |
| 4-8-66 | F.O.C. 11-5-69 | 11-28-69 | 7889 | 451-3 | D-759 | A. Douglas Eddy, Executor of the Estate of Jane M. Forbes deceased. | E2 SE4 NE4 SW4 Sec. 27, " " | 5.0 " | " | 2.9 " | " | " | 2.1 " | 22 |
| 4-8-66 | F.O.C. 5-25-67 | 6-17-67 | 6613 | 719-21 | D-760 | Charles T. Davis et ux. | Lot 43 Sec. 34, " " | 3.62 " | " | 1.2 " | " | 2.42 Ac. | None | 20 |
| 5-6-66 | W.D. 2-25-66 | 6-15-66 | 6089 | 519-20 | D-761 | The Estate of Jacob Barer deceased. et al. | Lot 44 Sec. 34, " " | 2.83 " | " | 0.6 " | " | 2.23 " | " | 20 |
| 3-11-66 | W.D. 2-21-66 | 4-14-66 | 6003 | 487-8 | D-762 | Lela R. Barkley et vir. | Lot 45 Sec. 34, " " | 2.15 " | " | 0.1 " | " | 2.05 " | " | 20 |
| 5-6-66 | Q.C.D. 1-21-66 | 7-15-66 | 6089 | 518 | D-763 | Dorothy D. Barkley et vir. | Lot 46 Sec. 34, " " | 1.58 " | Access | Rights | | Only | | 20 |
| 5-24-62 | R/W Grant 5-16-62 | 7-6-62 | 4206 | 130-2 | D-774 | U.S. Land (B.L.M.) | Pt. NW4 Sec. 34, " " | | None | 9.73 Ac. | None. | | | 21, 24 & 25 |
| 2-26-63 | R/W Grants 12-17-62 | Not | Recorded | | E-431 | State of Ariz. Lands) | E2 E2 Sec. 3, T.5N. R.2E. | | " | 17.3 " | 1.8 Ac. | | | 10-11-12 |
| | | | | | | | NE4 Sec. 10, " " | | " | 15.58 " | None | | | 10 & 11 |
| | | | | | | | W2 W2 Sec. 11, " " | | " | 12.6 " | 1.0 Ac. | | | 9-10-11 |
| | | | | | | | ~~W2 Sec. 14, " "~~ | | " | ~~None~~ | ~~None~~ | | | ~~8 & 9~~ |
| | | | | | | | Sec. 23, " " | | " | 0.2 Ac. | 0.2 Ac. | | | 7 & 8 |
| | | | | | | | W2 Sec. 15, T.6N. R.2E. | | " | 13.0 " | None | | | 14-15-16 |
| 1-31-64 | R/W Grants 11-8-63 | | | | | | Sec. 22, " " | | " | 8.4 " | 1.0 Ac. | | | 14 |
| | | | | | | | Sec. 27, " " | | " | None | 1.0 " | | | 13 & 14 |
| | | | | | | | Sec. 34, " " | | Constr. | Easement | | | | 12 & 13 |
| 7-15-63 | F.O.C. 10-28-64 | 11-6-64 | 5293 | 227-9 | E-431-1 | Morris D. Chalfen (State Land Dept. C.P. # 8490) | SW4 SW4 Sec. 2, T.5N. R.2E. | 320.0 Ac. | " | 12.61 Ac. | " | None | 307.2 Ac. | 10 & 11 |
| 10-25-63 | F.O.C. 2-10-66 | 3-30-66 | 5982 | 249-251 | E-436 | Phoenix Title & Trust Co. (Trust # 4-184) et al. | N2 NE4 Sec. 26, " " | 80.0 " | 4.4 Ac. | 2.8 " | " | " | 75.6 " | 7 |
| 8-13-63 | W.D. 7-19-63 | 9-5-63 | 4718 | 237-8 | E-437 | Henry Korab (Widower) | NE4 NW4 Sec. 26, " " | 40.0 " | 4.7 " | 0.4 " | " | 35.3 Ac. | None | 7 |
| 9-15-64 | W.D. 8-4-64 | 10-1-64 | 5242 | 274-5 | E-1039 | Stella Freasier a single woman et al. | Pt. SW4 Sec. 10, T.6N. R.2E. | 9.9 " | None | 1.5 " | " | 8.4 " | " | 16 |
| 6-26-64 | W.D. 6-1-64 | 7-29-64 | 5150 | 229-30 | E-1040 | Jasper Osborne et ux. | Pt. SW4 Sec. 10, " " | 10.0 " | " | ~~1.0~~ 1.1 " | " | 8.9 " | " | 16 |
| 9-25-64 | W.D. 8-24-64 | 10-19-64 | 5265 | 72-3 | E-1041 | Barney Dobrin et al. | Pt. NE4 NW4 Sec. 10, " " | 20.0 " | " | 1.6 " | " | None | 18.4 Ac. | 18 |
| 7-10-64 | F.O.C. 5-20-66 | 5-31-66 | 6067 | 543-4 | E-1042 | Sam Kutner et ux. | Pt. SW4 Sec. 10, " " | 10.0 " | " | 0.5 " | " | 9.5 Ac. | None | 16 |
| 7-24-64 | F.O.C. 5-9-66 | 5-31-66 | 6067 | 545-7 | E-1043 | Calvin H. Leuthold et ux. | Pt. SW4 Sec. 10, " " | 20.0 " | " | 0.1 " | " | 19.9 " | " | 16 |
| 6-15-64 | Q.C.D. 5-19-64 | 7-20-64 | 5137 | 363-4 | E-1044 | William E. Elwing et ux. | Pt. SW4 Sec. 10, " " | 10.4 " | Access | Rights | only | 10.4 | | 16 & 17 |
| 7-10-64 | Q.C.D. 6-26-64 | 9-3-64 | 5205 | 229-30 | E-1045 | Frank A. Krebs et ux. | Pt. SW4 Sec. 10, " " | 10.3 " | " | " | " | 10.3 | | 17 |
| 7-10-64 | Q.C.D. 5-26-64 | 9-3-64 | 5205 | 231-2 | E-1046 | Claude R. Blakeslee et al. | Pt. SW4 Sec. 10, " " | 20.0 " | " | " | " | | | 17 |
| 8-20-64 | F.O.C. 3-24-65 | 4-15-65 | 5511 | 122-4 | E-1047 | Mosi N. Gertz et al. | Pt. W2 Sec. 10, " " | 20.0 " | " | " | | " | | 17 |
| 7-10-64 | Q.C.D. 6-3-64 | 9-3-64 | 5205 | 233-4 | E-1048 | Bernhard Vath et al. | Pt. NW4 Sec. 10, " " | 20.1 " | " | " | | " | | 17 |
| 4-26-68 | R/W Grant 5-13-68 | Not | Recorded. | | E-431-A | State Of Ariz. | Pt. S2 Sec. 23, " " | | | 0.4 Ac. | | | | 7 |
| 4-21-65 | D.D.E. 3-8-65 | 5-21-65 | 5570 | 52-3 | E-1044-A | William E. Elwing et ux. | Pt. SW4 Sec. 10, " " | 10.4 | | | 775□' | 10.38 | | 17 |
| 12-17-65 | D.D.E. 11-1-65 | 1-28-66 | 5900 | 579-80 | E-1045-A | Frank A Krebs et ux. | Pt. SW4 " " , " " | 10.3 | | | .083 | 10.22 | | 17 |

\# Net includes 0.3 Ac. Excess R/W
* Net includes 1.9 Ac. Excess R/W
** Net includes 1.5 Ac. Excess R/W
*** Net includes 0.5 Ac. Excess R/W

**** Net includes 54¢ Excess R/W

NOTE:
200' of Right-of-Way, 100' on each side of the Existing ℄, was Acquired July 2, 1946 under State Land Department R/W No. 594. Acreage = 198±.
Additional 104' of Right-of-Way on the East (Including Control of Access on the East and West Right-of-Way Lines,) was Acquired December 16, 1958 under State Land Department R/W No. 1905. Acreage = 102±.

DIETZGEN 125 IMPERIAL 120 2-63

PHOENIX - CORDES JCT. HIGHWAY
SKUNK CREEK - NEW RIVER NORTH
MARICOPA COUNTY

Click here for I 17 Index

| REVISIONS | | | |
|---|---|---|---|
| C.O.# | DATE | BY | DESCRIPTION |
| 264 | 11-17-64 | J.H.J. | Revised Areas Parcel E-1050, Added E-1050-1, E-1050-2 |
| 516 | 7-11-64 | E.L.R. | Added D.E. Item E-1050-A R/S 10 15 12 20 0 7 0 15 14 -50 |
| 563 | 1-21-65 | E.L.R. | Revised Item E-1050A Reduced D.E. To W=25 |
| 794 | 9-8-65 | L.F.W. | Added Item D-741-A & D-774-A |
| 853 | 10-13-65 | L.F.W. | Added Item B-123-A. |
| 871 | 11-16-65 | D.G.M. | Added Parcels # D-407-A & D-409-A |
| 962 | 1-25-66 | Ford | Added Parcel D-743-1 |
| 2691 | 6-1870 | Marin | Changed owner of parcel D-408-1 |

| | |
|---|---|
| PROJECT NO. | F-17-1(29)22 |
| DRAWING NO. | D-77-666 |
| SHEET NO. | 3 of 26 |
| DRAWN BY | Jon Groff |
| DATE COMP. | Sept. 11, 1963 |
| SCALE | |

| REVISIONS | | | |
|---|---|---|---|
| C.O.# | DATE | BY | DESCRIPTION |
| 1035 | 3-8-66 | Nease. | Revised Area of D-407-A |
| 1091 | 6-8-66 | T.W.M. | Added E-431-B, L-1 & L-2 |
| 1561 | 5-23-67 | T.W.M. | " E-431-C & E-431-C L-1 |
| 1602 | 7-14-67 | Nease. | Changed total sheets No. from 25 to 26. |
| " | 7-24-67 | " | Added Parcel D-774-1. |
| 1784 | 11-14-67 | Nease. | Added Par. D-774-B & D-408-A. |
| 1926 | 4-11-68 | RTJ | Added Par. D-401-B, D-408-B, D-409-B & D-408-1 |
| 2083 | 9-26-68 | D.G.M. | Added Inverse Action 7-1A-6 |
| 3595 | 7-9-73 | D.G.M. | Added Par. B-124-1. |
| 3786 | 11-18-73 | H. MILLS | Finalized |

# ACQUISITION RECORD — OWNERSHIP RECORD

| COMMISSION APPROVAL | TYPE & DATE OF INSTRUMENT | RECORDED DATE | RECORDED BOOK | RECORDED PAGE | PARCEL NUMBER | OWNER | DESCRIPTION | TOTAL AREA | AREA REQUIRED GROSS INCLUDING EXISTING R/W | AREA REQUIRED NET EXCLUDING EXISTING R/W | EASEMENT AREA | REMAINDER LEFT | REMAINDER RIGHT | SHEET NUMBER |
|---|---|---|---|---|---|---|---|---|---|---|---|---|---|---|
| 6-26-64 | Q.C.D. 5-19-64 | 7-31-69 | 5155 | 450-1 | E-1049 | Kermit E. Sanders et ux. | Pt. NW¼ NW¼ Sec. 10, T.6N. R.2E. | 10.0 Ac. | Access | Rights | | Only | | 18 |
| 9-15-64 | W.D. 7-28-64 | 10-16-64 | 5263 | 166-7 | E-1050 | Jerry D. Jacka et ux. | Pt. " " " " | 470.3 459.0 Ac. | 38.7 Ac. | 14.1 Ac. | None | 33.8 13.0 Ac. | 407.3 Ac. | 15-17-18 |
| 3-11-66 | W.D. 1-6-66 | 4-14-66 | 6003 | 485-6 | E-1070 | John F. Lovett et. ol. | Lot 47 Sec. 34, T.7N. R.2E. | 4.71 " | None | 0.03 " | " | None | 4.68 " | 20 |
| 2-18-66 | W.D. 1-27-66 | 3-23-66 | 5972 | 156-7 | E-1071 | William W. Clore et. ol. | Lot 48 Sec. 34, " " " | 5.31 " | " | 0.5 " | " | " | 4.81 " | 20 |
| 8-20-64 | F.O.C. 3-24-65 | 4-15-65 | 5511 | 125-7 | E-1050-1 | Roy L. Wiberg et ux | Pt. NW¼ Sec. 10, T.6N. R.2E. | 10.2 " | Access | Rights | | Only | | 17 |
| 7-10-64 | Q.C.D. 5-22-64 | 9-3-64 | 5205 | 235-6 | E-1050-2 | William A. McCormick et al. | Pt. NW¼ Sec. 10, " " | 10.1 " | - | " | | " | | 18 |
| 1-8-65 | W.D. 12-22-64 | 1-27-65 | 5401 | 150 | E-1050-A | Jerry D. Jacka et ux. | Pt. Sec 10 " " | | | | 6250' | 13.0 | 407.1 | 17 |
| 6-7-68 | R/W Grant 6-27-68 | Not | Recorded | | D-741-A | State Of Ariz. Land Department | Pt. SE¼ NW¼, Sec. 27 T7N. R2E | 144.45 Ac. | | | 1.12 Ac. | 143.33 Ac. | | 22 |
| 8-5-66 | R/W Grant 7-6-61 | 8-16-66 | 6178 | Corrected 73 | D-774-A | U.S. Land (B.L.M.) | Pt. N½ Sec. 34 " " | | | 25.0 Ac. | None | | | 21, 24, 25 |
| 1-21-66 | State Lease 12-27-66 | 1-23-67 | 6904 | 679-80 | B-123-A | Jerry A. Jacka et Ux. | Pt. W² Sec. 3 T6N R2E | 195.2 Ac. | | | .03 Ac. | 163.07 Ac. | 32.1 Ac. | 19 |
| 3-11-66 | W.D. 3-4-66 | 4-14-66 | 6003 | 489-90 | D-407-A | Frank E. Bond et ux | Pt. NE¼ SW¼ & Pt. SE¼ NW¼ Sec. 34, T7N R2E | 44.8 " | | | Pt. = 1.3 Ac. Lt. = 0.2 Ac. | 40.6 " | 2.7 " | 20 |
| 6-30-66 | Q.C.D.E. 6-29-66 | 7-27-66 | 6148 | 194-5 | D-409-A | James W. Smithart et ux | Pt. NE¼ SW¼ Sec. 34 " " | 14.25 " | | | 2.7 " | .003 " | 11.55 " | 20 |
| 3-25-66 | W.D. 1-24-66 | 4-19-66 | 6009 | 152 | D-743-1 | Joseph S. Robbins et ux | Pt. NW¼ NE¼ Sec 27 - T7N R2E | 6.3 | 6.3 | 4.9 | None | | | 23 |
| 4-26-68 | R/W Grant 5-13-68 | Not | Recorded | | E-431-B | State of Ariz. | Part Sec 34 T.6N. R.2E. | | | 7.7 Ac. | | | | 12 |
| | | | | | E-431-B L-1 | Pioneer Arizona Found. | Commercial Lease " " " " | | | | | | | 12 |
| | | | | | E-431-B L-2 | Henry SCHECHERT Grazing Lease | " " " " | | | | | | | 12 |
| 6-30-67 | T.C.E. Letter 6-13-67 | Not | Recorded | | E-431-C | State of Arizona | Part Sec. 34 T.6N. R.2E. | | | Temp. Const. Easem. | | | | 12 |
| | | | | | E-431-C L-1 | Pioneer Arizona Found. (Comm. Lease) | " " " " | | | " | | | | 12 |
| 4-14-67 | W.D. & Ease. 1-31-67 | 5-17-67 | 6570 | 136, 7-8 | D-774-1 | Frank E. Bond et ux | Pt. N½ SW¼ Sec. 34 T6N. R.2E. | 44.8 Ac. | | Well Site 4 Ac. | Access Road 2.5 Ac. | Not Applicable | | 20 & 26 |
| 2-21-68 | R/W Grant 1-24-68 | 3-7-68 | 6996 | 634-5 | D-774-B | U.S. Land (B.L.M.) | Pt. NE¼ NW¼ Sec. 34 T.7N. R.2E. | | | 1.28 Ac. | | | | 21 & 24 |
| 3-19-68 | Easement 9-6-68 | 5-10-68 | 7089 | 995-6 | D-408-A | Elwood C. Evans et ux | Pt. SE¼ NW¼ " " " | 14.49 Ac. | | .68 Ac. | | | 13.81 Ac. | 21 |
| 9-6-68 | Q.C.D. 7-9-68 | 10-24-68 | 7322 | 663-4 | D-407-B | Frank E. Bond et ux | Pt. NE¼ SW¼ & Pt. SE¼ NW¼ Sec. 34, T.7N, R.2E. | 43.3 Ac. | | | 1.8 Ac. | 40.6 Ac. | 0.9 Ac. | 20 |
| 9-6-68 | Q.C.D. 7-9-68 | 9-24-68 | 7278 | 698-9 | D-408-B | Elwood C. Evans et ux | Pt. SE¼ NW¼ " " " | 13.9 Ac. | | | 2.2 Ac. | | 11.7 Ac. | 20 & 21 |
| 11-6-70 | W.D. 9-25-70 | 12-1-70 | 8421 | 405-6 | D-409-B | Virginia M. Smithart a divorced Woman | Pt. NE¼ SW¼ " " " | 11.6 Ac. | | | 1.3 Ac. | 0.003 Ac. | 10.3 Ac. | 20 |
| 8-7-70 | Q.C.D.E. 7-14-70 | 8-4-71 | 8862 | 695-6 | D-408-1 | Sonya Gross a widow | Pt. SW¼ NE¼ " " " | 33.3 Ac. | | | 0.9 Ac. | | 32.4 Ac. | 20 & 21 |
| 4-8-76 | FOC 6-8-71 | 10-27-76 | 11919 | 966-7 | 7-1A-6 | James W. Smithart et ux | Parcel in NE¼ SW¼ Sec. 34, T.7N, R.2E. | 2.7 Ac. | | | | | | 20 |
| 9-7-73 | W.D. 8-13-73 | 10-26-73 | 10371 | 1146-7 | B-124-1 | Jerry A. Jacka et ux | Pth. of So. 33' SE¼ SW¼ Sec. 3 T.6N. R.2E. East of Hwy | 0.9 Ac. | | 0.1 Ac. | | | 0.8 Ac. | 18 |

DIETZGEN 133 IMPERIAL TEK

PHOENIX-CORDES JCT. HIGHWAY
SKUNK CREEK-NEW RIVER NORTH
MARICOPA COUNTY

Click here for I 17 Index

| REVISIONS | | | | | |
|---|---|---|---|---|---|
| C.O. # | DATE | BY | DESCRIPTION | PROJECT NO. | I-17-1(29)22 |
| 794 | | L.F.W. | Chngd. Total No. Sheets Frm. 23 to 25 | DRAWING NO. | D-7T-666 |
| 1091 | 6-8-66 | T.W.M. | Added Pioneer T.I. | SHEET NO. | 4 of 26 |
| 1561 | 5-22-67 | T.W.M. | Added Temp. Const. Ease. to Pioneer T.I. | DRAWN BY | Jon Groff |
| 1602 | 7-14-67 | Naz. | Changed total sheets No. from 25 to 26. | DATE COMP. | Sept. 11, 1963 |
| 3786 | 11-18-73 | H.MILLS | Finalized | SCALE | See Below |

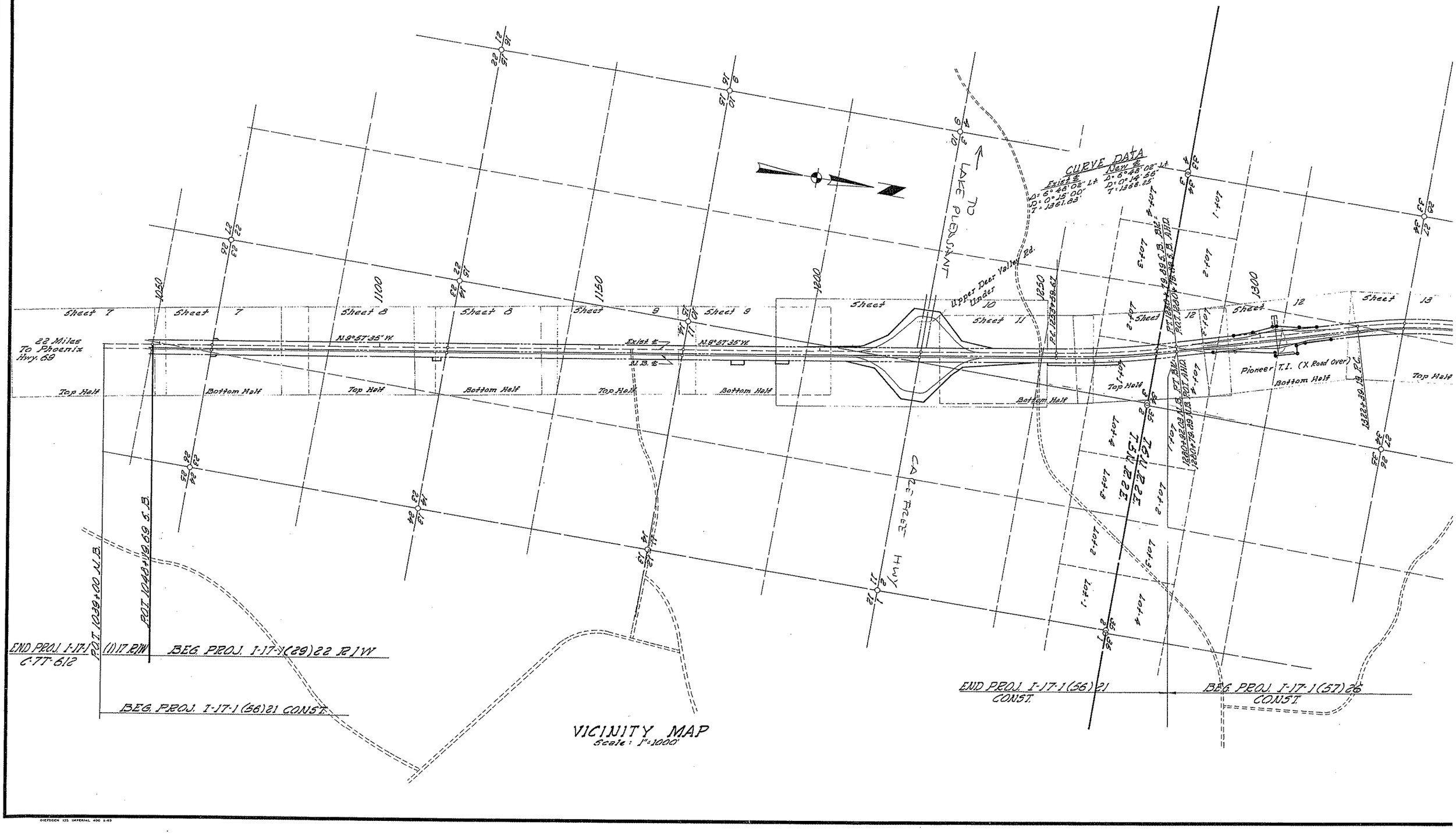


VICINITY MAP
Scale: 1"=1000'

PHOENIX ~ CORDES JCT. HIGHWAY
SKUNK CREEK ~ NEW RIVER NORTH
MARICOPA COUNTY

Click here for I 17 Index

| REVISIONS | | | |
|---|---|---|---|
| C.O.# | DATE | BY | DESCRIPTION |
| 794 | | L.F.W. | Chngd Total No. Sheets Frm. 23 To 25; Moved New River Interchng. Put zip On Excess Near 1590 Lt. |
| 1602 | 7-14-67 | Nez | Changed total sheets No from 25 to 26. |
| 3786 | 11-18-73 | H.MILLS | Finalized |
| 4297 | 7/1/75 | W.R.L. | Added Abandonm't. Note Res. 75-10-A-41 |

| | |
|---|---|
| PROJECT NO. | I-17-1(29)22 |
| DRAWING NO. | D-7T-666 |
| SHEET NO. | 5 of 26 |
| DRAWN BY | Jon Groff |
| DATE COMP. | Dec. 1962 |
| SCALE | See Below |

VICINITY MAP
Scale 1" = 1000'

Abandoned per Res. 75-10-A-41:
East Front. Rd., Old S.R. 69,
Connecting Rd. at New River T.I.
See Plans Sheets 16 thru 23 for details.

DIETZGEN 135 IMPERIAL 400 1-63

PHOENIX - CORDES JCT. HIGHWAY
SKUNK CREEK - NEW RIVER NORTH
MARICOPA COUNTY

Click here for I 17 Index

| REVISIONS | | | |
|---|---|---|---|
| C.O.# | DATE | BY | DESCRIPTION |
| 794 | | L.F.W. | Chngd. Total No. Sheets Frm. 23 to 26 & Added New River Interchange; Showed New Abandoned On Exist. Hwy. & Added Drain Easemts. |
| 1602 | 7-14-67 | Nez. | Changed total sheets No. from 25 to 26 |
| 1784 | 11-13-67 | Nez. | Added new R/W Rt. Sta. 1632+00 to Rt. Sta. 1654+31.29 |
| " | " | " | Crossroad. |
| 1926 | 4-11-68 | RTJ | Added New Drainage Easement |
| 3786 | 11-18-73 | H.MILLS | Finalized. |
| 4095 | 11-6-74 | H.MILLS | Added Notes Ref. Resolutions of Abandonments |
| " | " | " | Old State Route 69. |
| 4297 | 7/1/76 | W.R.L. | Added Abandonm't. Res. 75-10-A-41 |
| 6041 | 8-2-82 | R.C.O. | Added Excess Land L-6-59 & Zip |

| | |
|---|---|
| PROJECT NO. | I-17-1(29)22 |
| DRAWING NO. | D-7T-666 |
| SHEET NO. | 6 of 26 |
| DRAWN BY | Jon Groff |
| DATE COMP. | Dec. 1962 |
| SCALE | See Below |

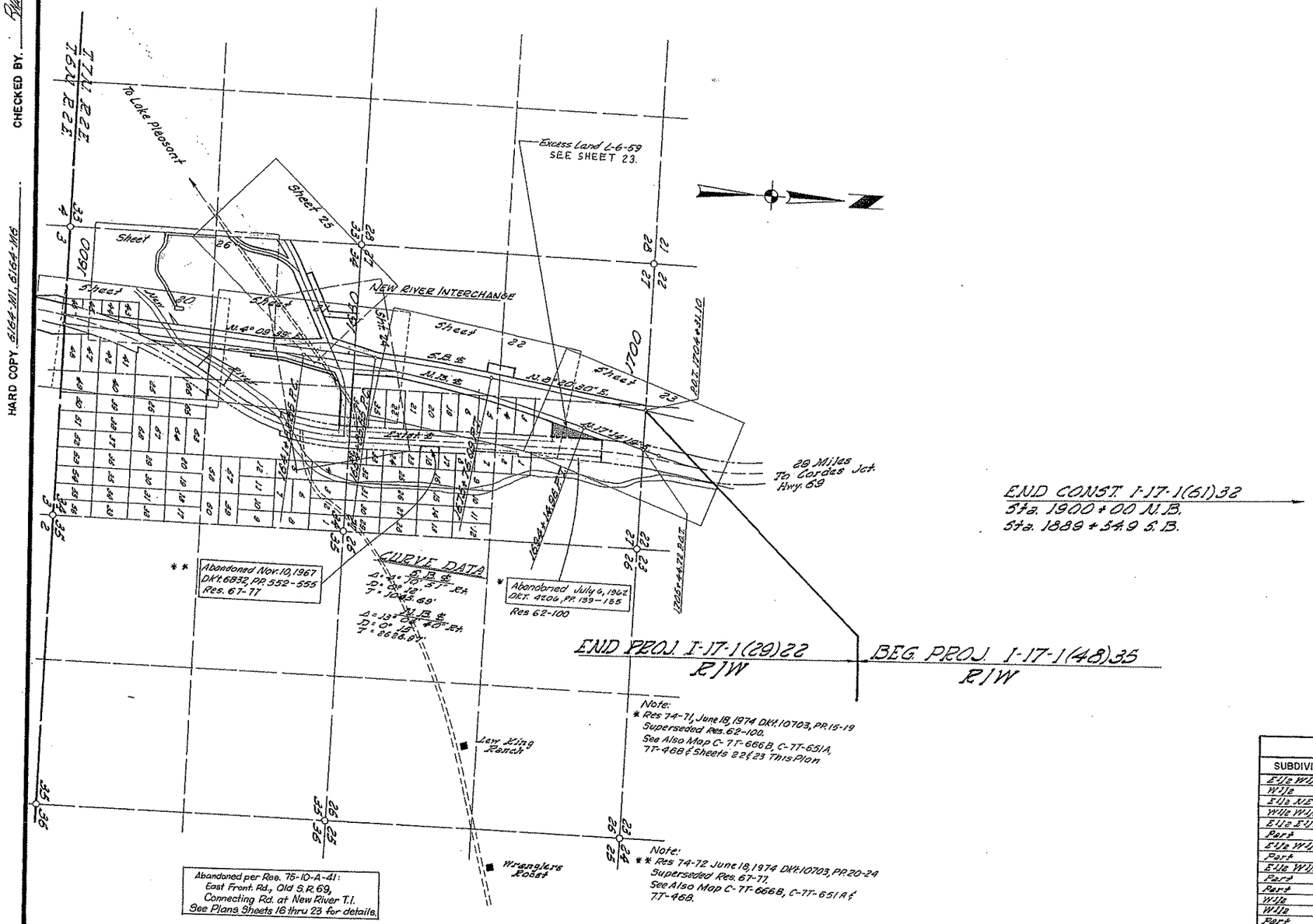


CHECKED BY. R. Halley

HARD COPY. 6164-M1, 6164-M6

INDEX TO EXISTING R/W

| SUBDIVISION | SECTION | TWSHP. | RANGE | ACQUIRED FROM | TYPE | BOOK | PAGE | WIDTH | YEAR | PARCEL NO. |
|---|---|---|---|---|---|---|---|---|---|---|
| E1/2 W1/2 | 23 | 5 N. | 2 E. | | | | | | | |
| W1/2 | 14 | 5 N. | 2 E. | | | | | | | |
| E1/2 NE1/4 | 10 | 5 N. | 2 E. | | | | | | | |
| W1/2 W1/2 | 11 | 5 N. | 2 E. | | | | | | | |
| E1/2 E1/2 | 3 | 5 N. | 2 E. | State Land Dept. | | | | 200' | 1946 | 5272 |
| Part | 34 | 6 N. | 2 E. | | | | | | | |
| E1/2 W1/2 | 27 | 6 N. | 2 E. | | | | | | | |
| Part | 22 | 6 N. | 2 E. | | | | | | | |
| E1/2 W1/2 | 15 | 6 N. | 2 E. | | | | | | | |
| Part | 34 | 7 N. | 2 E. | Public Domain | | F.L.O.# | 083209 | 400' | 1946 | 5273 |
| Part | 27 | 7 N. | 2 E. | " " | | F.L.O.# | 083267 | " | " | " |
| W1/2 | 10 | 6 N. | 2 E. | Fred Mayer | Ease. | 536 | 521, 522 | 200' | 1946 | 5274 |
| W1/2 | 3 | 6 N. | 2 E. | Jerry Jacks | Ease. | 538 | 11 & 12 | " | " | 5275 |
| Part | 34 | 7 N. | 2 E. | E.C. Evans et al. | Ease. | 535 | 9 & 10 | " | " | 5276 |
| SW1/4 NE1/4 | 34 | 7 N. | 2 E. | L. Evans Ranch | Ease. | 535 | 1 & 2 | " | " | 5277 |
| NW1/4 NE1/4 | 34 | 7 N. | 2 E. | R.L. Stewart et al. | Ease. | 542 | 467 & 468 | 400' | " | 5278 |
| Part | 26 | 5 N. | 2 E. | Ethel L. Chitty | Ease. | 535 | 5 & 6 | 200' | " | 5285 |
| Part | 26 | 5 N. | 2 E. | D.N. Gamiochipi | Ease. | 534 | 399 & 400 | " | " | [illegible] |

# PHOENIX-CORDES JCT. HIGHWAY
# SKUNK CREEK-NEW RIVER NORTH
# MARICOPA COUNTY

| REVISIONS | | | |
|---|---|---|---|
| C.O.# | DATE | BY | DESCRIPTION |
| 537 | 12/19/66 | L.F.W. | Revised Cul-de-Sacs Both Sides of Hwy. With Addition Of E-431-A |
| | | L.F.W. | Chnad. Total No. Sheets Frm. 23 To 25 |
| 1602 | 7-14-67 | Nez. | Changed total sheets No. from 25 to 26. |
| 3786 | 11-18-73 | H. MILLS | Finalized |

| | |
|---|---|
| PROJECT NO. | I-17-1(29)22 |
| DRAWING NO. | D-77-666 |
| SHEET NO. | 7 of 26 |
| DRAWN BY | Jon Graff |
| DATE COMP. | Dec. 27, 1962 |
| SCALE | 1"=100' |

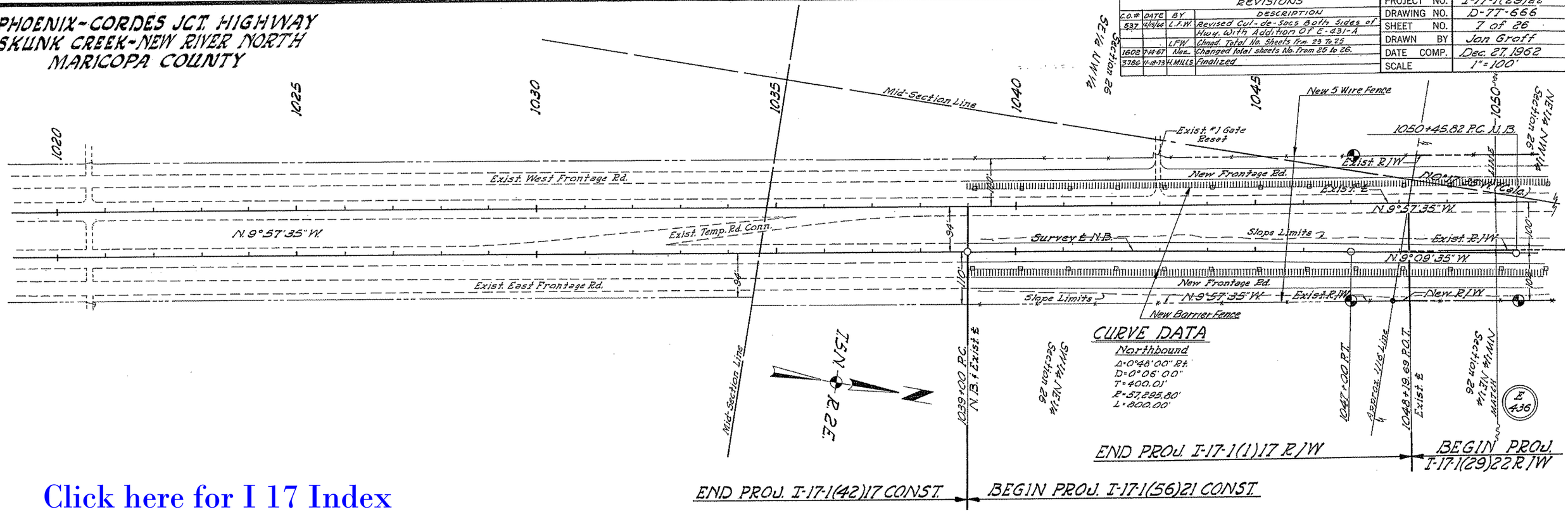


Click here for I 17 Index

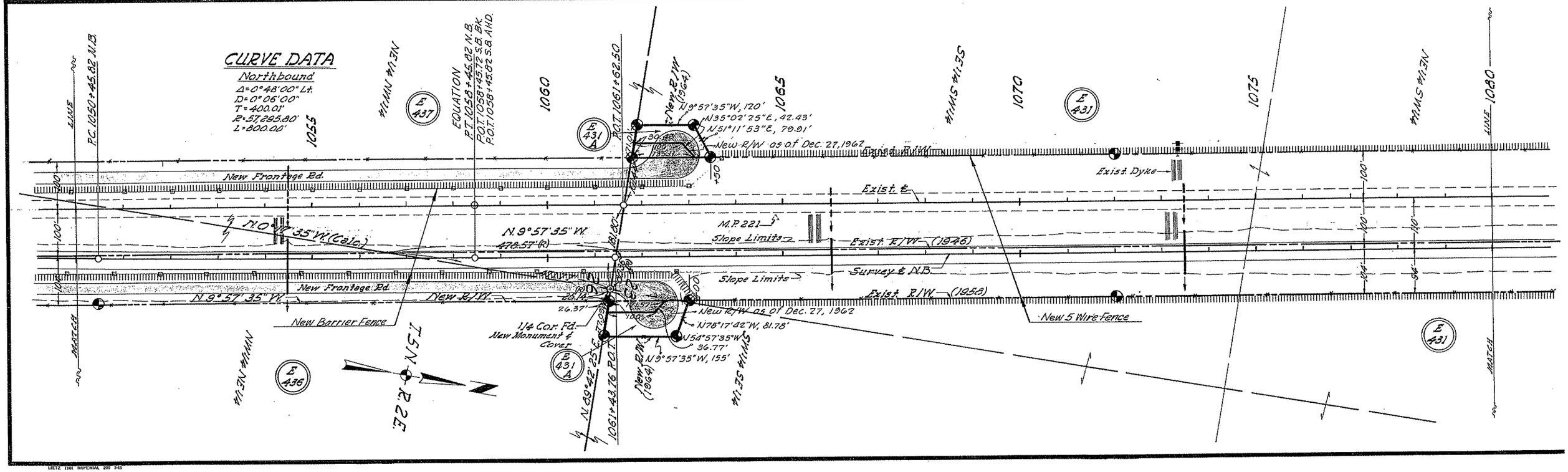


LIETZ 3301 IMPERIAL 200 3-61

# PHOENIX - CORDES JCT. HIGHWAY
# SKUNK CREEK - NEW RIVER NORTH
# MARICOPA COUNTY

| REVISIONS | | | |
|---|---|---|---|
| C.O. # | DATE | BY | DESCRIPTION |
| | | L.F.W. | Chngd. Total No Sheets Frm. 23 To 25 |
| 1602 | 7-14-67 | Nez. | Changed total sheets No. from 25 to 26. |
| 3786 | 11-10-78 | H.MILLS | Finalized |

| | |
|---|---|
| PROJECT NO. | I-17-1(29)22 |
| DRAWING NO. | D-7T-666 |
| SHEET NO. | 8 of 26 |
| DRAWN BY | Jon Groff |
| DATE COMP. | Dec. 27, 1962 |
| SCALE | 1"=100' |

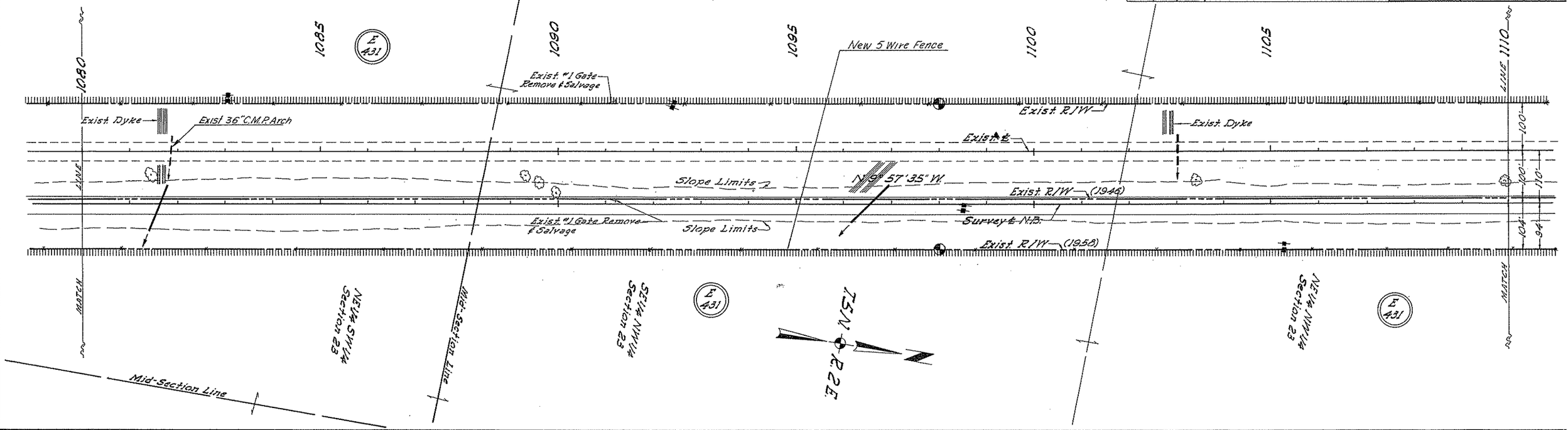


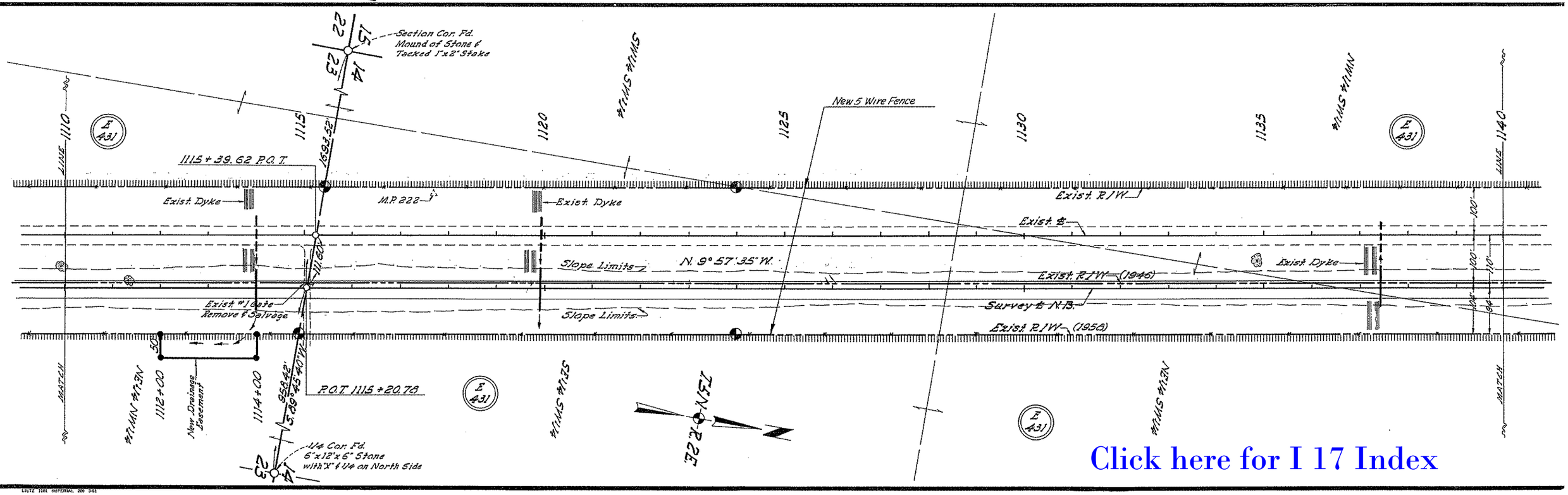


Click here for I 17 Index

LIETZ 3100 IMPERIAL 200 3-61

# PHOENIX-CORDES JCT. HIGHWAY
# SKUNK CREEK-NEW RIVER NORTH
# MARICOPA COUNTY

| REVISIONS | | | |
|---|---|---|---|
| C.O.# | DATE | BY | DESCRIPTION |
| | | L.F.W. | Chngd. Total No. Sheets Frm 23 To 25 |
| 1602 | 7-19-67 | Nez. | Changed total sheets No. from 25 to 26. |
| 3786 | 11-18-73 | H.MILLS | Finalized |

| | |
|---|---|
| PROJECT NO. | I-17-1(29)22 |
| DRAWING NO. | D-7-T-666 |
| SHEET NO. | 9 of 26 |
| DRAWN BY | Jon Groff |
| DATE COMP. | Dec. 27, 1962 |
| SCALE | 1" = 100' |

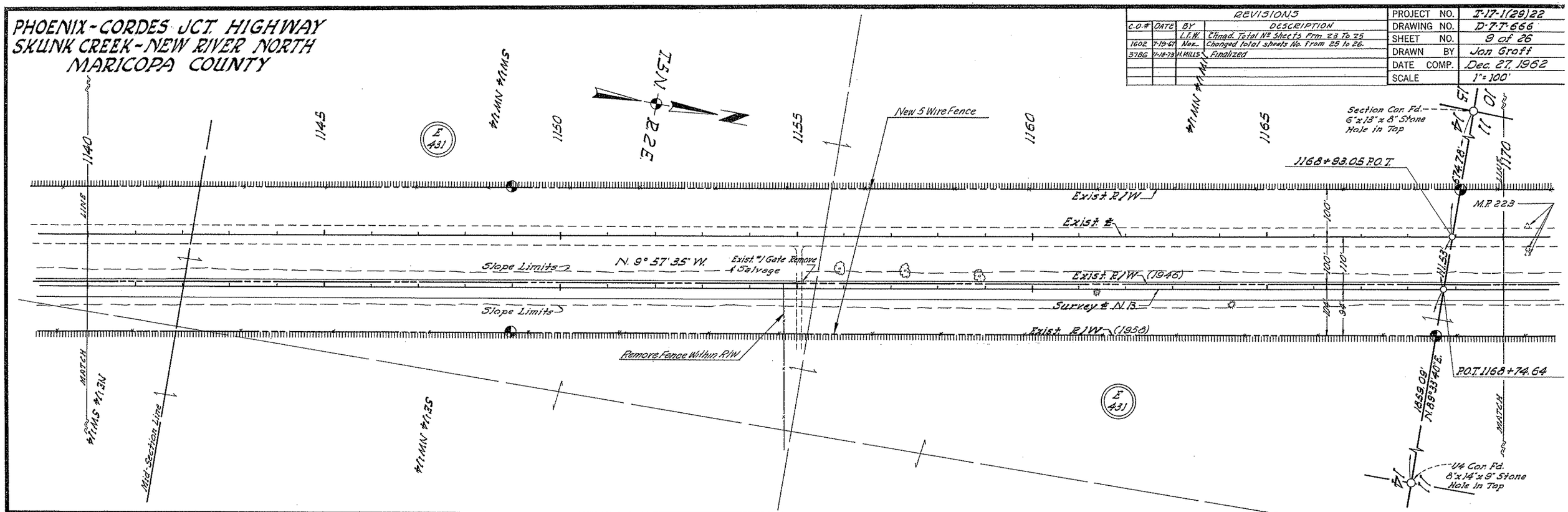


Click here for I 17 Index

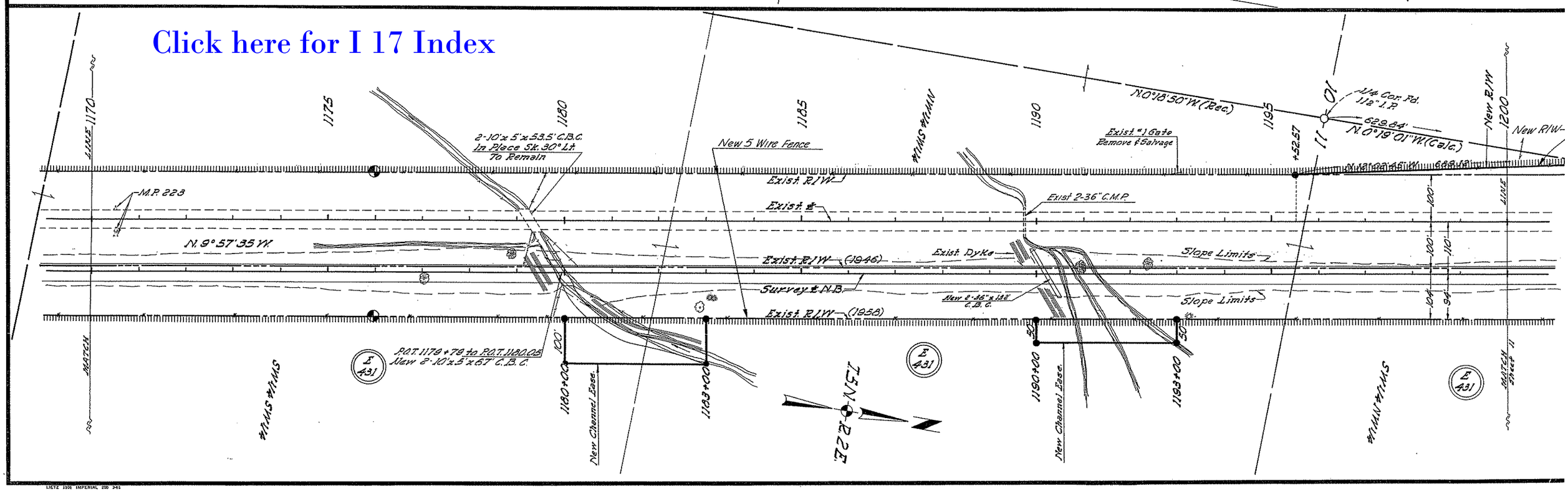

PHOENIX-CORDES JCT. HIGHWAY
SKUNK CREEK-NEW RIVER NORTH
MARICOPA COUNTY

| REVISIONS | | | |
|---|---|---|---|
| C.O. # | DATE | BY | DESCRIPTION |
| | 7-24-63 | Groff | Revised Bear. & Dist. from 1218+50 to 1249+70.98 |
| | | L.F.W. | Chngd Total No. Sheets Frm. 23 To 25 |
| 1602 | 7-19-67 | Nez | Changed total sheets No. from 25 to 26. |
| 3786 | 11-18-73 | H. MILLS | Finalized |

| | |
|---|---|
| PROJECT NO. | I-17-1(29)22 |
| DRAWING NO. | D-7T-666 |
| SHEET NO. | 10 of 26 |
| DRAWN BY | Jon Groff |
| DATE COMP. | Dec. 27, 1962 |
| SCALE | 1"=200' |

Click here for I 17 Index

Upper Deer Valley Road Interchange
Scale 1"=200'

DIETZGEN 135 IMPERIAL 310 11-62

# PHOENIX-CORDES JCT HIGHWAY
# SKUNK CREEK-NEW RIVER NORTH
# MARICOPA COUNTY

| REVISIONS | | | |
|---|---|---|---|
| C.O.# | DATE | BY | DESCRIPTION |
| | | L.F.W. | Chnad Total No Sheets Frm. 23 To 25 |
| 1602 | 7-19-67 | Nee. | changed total Sheets No. from 25 to 26. |
| 3786 | 11-18-75 | M. MILLS | Finalized |

| | |
|---|---|
| PROJECT NO. | I-17-1(29)22 |
| DRAWING NO. | D-77-666 |
| SHEET NO. | 11 of 26 |
| DRAWN BY | Jon Groff |
| DATE COMP. | Dec. 27, 1962 |
| SCALE | 1"=100' |

CHECKED BY: R. VALLEY

HARD COPY: 6164-W1, 6164-M6

See Sheet 10 for Interchange

New 5 Wire Fence
New R/W
Exist R/W
Exist ±
Survey ℄ N.B.
Slope Limits
Exist R/W (1946)
Exist R/W (1952)
Exist Dyke (remove)
Exist "2 Gate Remove
Exist 2-36" C.M.P.
New 4 Span Cont. Girder Bridge
M.P. 224
P.O.T. 1209+62.57
1222+65.68 P.O.T. 18+98.81 Crossroad
P.O.T. 1222+49.47 20+00.00 Crossroad
N 9°57'35" W
N 0°19'01" W (Calc.)
N 0°18'50" W (Rec.)
2021.69'
629.84'
N 12°02'45" W
149.82'
S 0°12'00" E (Rec.)
990.96'
991.01' (C)
S 89°30'25" W
N 44°36'02" W (C)
N 44°34'39" W
225.93' (C)
Sec. Cor. Fd. 12"x12"x10" Stone Hole in Top
Black Canyon Shooting Range and Recreation Area
New Channel Easement
Exist 8'x14' Cattle Guard Remove & Salvage
Exist "1 Gate & 2 Unit Cattle Guard Remove & Salvage
2-8'x7'x46.5' C.B.C. Exist To Remain Add New 8'x7'x46.5' North Side
1252+41 to 1252+68 New 3-8'x7'x56' C.B.C.
P.C. 1253+59.67
Exist Dyke
Exist 2-36" C.M.P.
County Maint. Rd.
Mile Section Line
MATCH LINE

## CURVE DATA

| Exist ℄ | N.B. ℄ |
|---|---|
| Δ=6°48'08" Lt | Δ=6°48'02" Lt |
| D=0°15'00" | D=0°14'56" |
| R=22918.32' | R=23028.32' |
| T=1361.83' | T=1368.25' |

Click here for I 17 Index

# PHOENIX - CORDES JCT. HIGHWAY
## SKUNK CREEK - NEW RIVER NORTH
## MARICOPA COUNTY

| C.O. No. | DATE | BY | REVISIONS DESCRIPTION |
|---|---|---|---|
| 122 | 10/12/61 | Graff | Added Fencing Notes |
| 363 | 4/16/62 | J. H. | Added Fencing |
| | | I.F.W. | Chngd Total No Sheets Frm. 23 To 25 |
| 1091 | 5/16/66 | T.W.A. | Added Pioneer T.I. |
| 1189 | 7-6-66 | Nunez | Rev. L-1 to L-2 E of Hwy |
| 1561 | 5-22-67 | T.W.A. | Added Temp. Const. Ease. to Pioneer T.I. |
| 1575 | 5-25-67 | R.R. | Added beg. Const. Proj. No. & Ramp callouts & Brg. of N73°14'23"E & Mucs on S.B. E.R.M. & x-Rds. |
| 1602 | 7-19-67 | Nun. | Changed total Sheets No. from 25 To 26. |
| 1648 | 9-25-67 | LCK | See C.O. No. 1648 For Revisions. |
| 1771 | 4/1/68 | J. & E. Ross | Chngd. Distance on Sta. 1289 from 240 to 204'. & |
| " | " | " | Added dimension from sec. corner to Pot. at 1112.49' |
| 3786 | 7-18-73 | H. WILLS | Finalized |

| | |
|---|---|
| PROJECT NO. | I-17-1(29)22 |
| DRAWING NO. | D-77-566 |
| SHEET NO. | 12 of 26 |
| DRAWN BY | Jon Graff |
| DATE COMP. | Dec. 27, 1962 |
| SCALE | 1"=100' |

E 431

Lot 3 Rec. 101.01 Ac. 43.80

### CURVE DATA

| Exist ℄ | N.B. ℄ |
|---|---|
| Δ=6°48'02" Lt | Δ=6°48'02" Lt |
| D=0°15'00" | D=0°14'56" |
| R=22918.32' | R=23028.32' |
| T=1361.83' | T=1360.25' |

Fd. 1/4 Cor. I.P. with Br. Cap U.S.G.L.O. 1933

58.30'

N 34

N 7 E

1361.83'

EQUA. PT. 1220+79.09 Bk. = PT. 1220+79.09 Ahd.

New S Wire Fence

Exist #1 Gate - WITH LOCK. Remove & Salvage

Exist 6'x5'x76' C.B.C.

Exist R/W

M.P. 225

P.O.C. 1276+69.65

Exist ℄

N. 18° 45' 37" W.

New S Wire Fence 5½d. C-15

Slope Limits

Exist R/W (1946)

Exist Fence. Remove & Salvage

Survey ℄ N.B.

1276+49.80 P.O.C.

P.O.T. 922.17 Ahd. P.I.

Slope Limits

Exist R/W (1956)

New 6'x5'x119' C.B.C.

S Wire Fence & Remove W/Hwy

New Channel Line

Sta. 1273+86.3 New 6'x7'x92' C.B.C.

25' Construction Easement

New S Wire Fence

MATCH LINE

SW¼ NE¼ Sec. 31

1260+00

E 431

Fd. Sec. Cor. 1/4's I.P. with Br. Cap U.S.G.L.O. 1933

46.70'

N 34

E 431

BEG. CONST. PROJ. I-17-1(174)126 Pioneer T.I. Only

800' 16 Grader Road

204' Rt. 1289+00

END PROJ. I-17-1(56)21 CONST.

BEG. PROJ. I-17-1(37)26

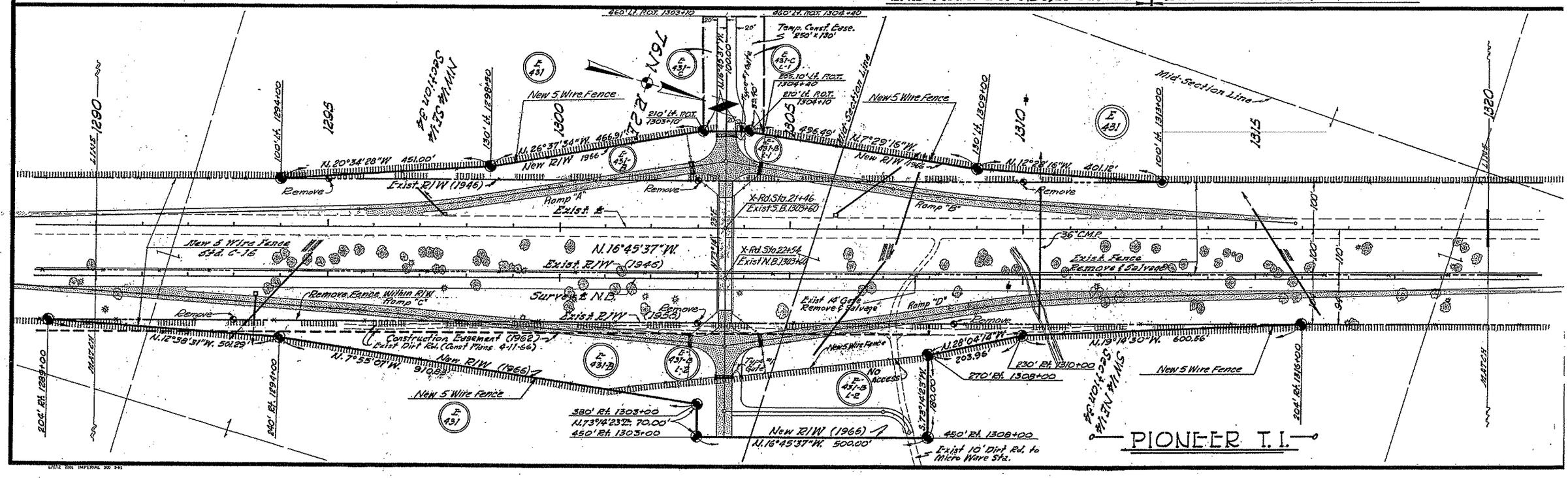


HARD COPY: 4164-W1, 4164-W6 CHECKED BY: RMILLER

Click here for I 17 Index

# PHOENIX-CORDES JCT. HIGHWAY
# SKUNK CREEK-NEW RIVER NORTH
# MARICOPA COUNTY

| C.O. Nº | REVISIONS | | |
|---|---|---|---|
| | DATE | BY | DESCRIPTION |
| 122 | 10/24 | Groff | Added New Gate & Distances on Sec. Line |
| 363 | *6/15/64 | V.B. | Added Fencing |
| 460 | 9/10/64 | G.F.W. | Added Gate @ 1332+50...Rt. |
| 476 | *11/6/64 | R.L.R. | Changed dist on Sect Line To read 1328.72 ±(Corr.) |
| 1573 | 5/25/67 | G.F.W. R.R. | Changed Total Nº Sheets From 25 To 26 |
| 1602 | 7-18-67 | New | Added end Cash Agr. No. Tu Pioneer T.I. |
| 3786 | 1-18-73 | H.WILLS | Changed total Sheets No. From 26 to 26. Finalized |

| | |
|---|---|
| PROJECT NO. | I-17-1(29)22 |
| DRAWING NO. | D-77-666 |
| SHEET NO. | 13 of 26 |
| DRAWN BY | Jon Groff |
| DATE COMP. | September 11, 1963 |
| SCALE | 1"=100' |

CHECKED BY: Pulley

MIXED COPY: 6164-NI, 6164-NI6

Sec. Cor Fd. 1" I.P. with Br Cap. U.S.G.L.O. 1933.

T22N

R7W

E 431

1325 1330 1335 1340 1345 1350

LINE 1320

MATCH

New No. 2 Gate (Removed)

6'x7'x.53' Exist C.B.C. To Remain

2634.72 2634.26

1333+01.20 P.O.C.

Exist R/W

Exist ℄

42"C.M.P.

M.P. 226

1332+61.98 P.O.S.T.

Remove Fence

1332+69.13 P.O.C.

Exist R/W (1946)

Exist Fence Remove & Salvage

2-Exist 36"C.M.P.

New 5 Wire Fence 54"d. C-16

100' 100' 110'

N.B. ℄

N.16°45'37"W.

New 6'x7'x68' C.B.C.

Exist R/W (1958)

New 2 Gate

1/4 Cor Fd. 2½" I.P. # Br Cap U.S.G.L.O. 1933

N.89°56'37"W.

2-36"C.M.P.

1322+39.28 P.C.

END CONST. PROJ. I-17-1(74)26 Pioneer T.I.

## CURVE DATA

| Exist ℄ | Northbound ℄ |
|---|---|
| Δ = 25°14'30" Rt. | Δ = 25°15'43" Rt. |
| D = 0°30' | D = 0°30'17.42" |
| T = 2565.61' | T = 2542.80' |
| R = 11458.16' | R = 11348.16' |
| L = 5048.33' | L = 5002.95' |

1355 1360 1365 1370 1375 1380 1385

E 431

36"P.C.

36"C.M.P.

Exist Fence Remove & Salvage

New 5 Wire Fence 54"d. C-16

(1946) Exist R/W

(1958) Exist R/W

N.B. ℄

Exist ℄

Exist R/W

P.O.T. 1377+50 to P.O.T. 1378+78 Exist 4 Span Bridge To Remain

Deadmen

Wash

N.8°28'53"E.

M.P. 227

Exist Gate ℄1 Remove & Salvage No Access

P.O.T. 1377+73.91 to 1379+04.09 New 4 Span Bridge

P.O.T. 1372+87.52 B.K. P.O.T. 1373+87.58 AHD

EQUIA. 1372+42.24 P.T. B.K. 1372+37.62 P.O.T. AHD

T.22 N. R.7 E.

MATCH

10 Gravel

New 80'x500' Drain. Ease.

New 50'x800' Drain. Ease.

Click here for I 17 Index

# PHOENIX-CORDES JCT. HIGHWAY
# SKUNK CREEK-NEW RIVER NORTH
# MARICOPA COUNTY

## CURVE DATA

| Northbound ℄ | Exist. ℄ |
|---|---|
| Δ=13°55'30" Lt. | Δ=13°55'30" Lt. |
| D=0°44'22" | D=0°45' |
| T=946.40' | Ts=1045.46' |
| R=7749.72' | R=7639.44' |
| L=1883.40' | L=2081.70' |

Spiral
a=1/3
Δ=0°50'37"
k=112.50'
L=225.00'

Spiral
a=1/3
Δ=0°50'37"
k=112.50'
L=225.00'

| C.O. Nº | REVISIONS | | | PROJECT NO. | I-17-1(29)22 |
|---|---|---|---|---|---|
| | DATE | BY | DESCRIPTION | DRAWING NO. | D-77-666 |
| 122 | 10/4/63 | Groff | Added Fencing Notes | SHEET NO. | 14 of 26 |
| 363 | 6-24-64 | J.B. | Added Fencing | DRAWN BY | Jon Groff |
| | | I.F.W. | Changed total sheets No. From 23 To 25 | DATE COMP. | Sept. 11, 1963 |
| 1602 | 7-19-67 | Nez. | Changed total sheets No. From 25 to 26. | SCALE | 1"=100' |
| 3786 | 11-19-73 | H.HILLS | Finalized | | |
| N/A | 9-25-14 | TSS | Added Per Res. 2014-08-A-027 | | |

Fd. Sec. Cor. 1" I.P. with Br. Cap U.S.G.L.O. 1933

S89°44'22"E 2638.91'

TS 1387+92.42

PC 1389+04.47

SC 1390+17.42

1385 1390 1395 1400 1405 1410 1415

SECTION 22 T1N. R2E.

1386+01.44 P.O.T.

1386+16.54 P.O.T.

N.8°28.53"E

29.50 MATCH

Fd. 1/4 Cor. 1" I.P. with Br. Cap U.S.G.L.O. 1933

S89°20'17"E 2645.69' To Sec. Corn.

1384+00

1392+00

1396+00

1396+50

2-8'x6'x56' Exist. C.B.C. To Remain

Exist. R/W

Exist. ℄

Exist. R/W (1946)

Exist. Fence Remove & Salvage

N.B. ℄

(1958) Exist. R/W

New 2-8'x6'x70.6' C.B.C.

New 5 Wire Fence 574. C-16

New 50'x350' Drain. Ease.

New 50'x300' Drain. Ease.

EQUATION
PT 1407+87.87 Bk.=
P.O.T 1407+62.12 Ahd.

EQUATION
ST 1408+74.12 Bk.
P.O.T 1408+74.12 Ahd.

N. 5° 26' 37" W.

100' 120' 110'

104' 94'

LINE 1415

Mid-Section Line

℄ Strand

MATCH

RELINQUISHMENT,
PER RESOLUTION 2014-08-A-026,
RECORDED 8/13/2014,
DOC. 2014-0533220, M.C.R
PLAN MAINT.: ADOT (TSS) 8/27/2014

1415 1420 1425 1430 1435 1440

Sec. Cor. Fd. 1/2" I.P. in Circle of Stones

N37°54'53"W 651.92'

S0°56'22"E 339.93'

100 Lt. P.O.T. 1440+00

New R/W

Exist. Gate #1 Remove & Salvage

No Access

Exist. Gate #2 Remove & Salvage

Exist. Fence Remove & Salvage

2 U.S.G.L.O. Survey Markers

36" C.M.P.

Exist. R/W

Exist. ℄

N.5° 26' 37" W. (1946) Exist. R/W

N.B. ℄

(1958) Exist. R/W

M.P. 228

New Chain Link Fence

New Barrier Fence

736.79'

Chain Link Fence

P.O.T. 1439+07.15

P.O.T. 1438+97.21

New 5 Wire Fence 574. C-16

242.15'

100' 120' 110'

104' 94'

MATCH

94' Ft. P.O.T. 1433+00

450' Ft. P.O.T. 1427+50

450' Ft. P.O.T. 1432+50

WEST AREA

New R/W

Fd. 1/4 Cor. 1" I.P. with Br. Cap U.S.G.L.O. 1933

EXTINGGUISHED,
PER RESOLUTION 2014-08-A-027,
RECORDED 8/13/2014,
DOC. 2014-0533218, M.C.R

E 431

Click here for I 17 Index

CHECKED BY: BAILEY

HARD COPY: 6164-M1, 6164-M6

LIETZ 1101 IMPERIAL 200 3-61

# PHOENIX - CORDES JCT. HIGHWAY
# SKUNK CREEK - NEW RIVER NORTH
# MARICOPA COUNTY

| C.O. Nº | REVISIONS | | |
|---|---|---|---|
| | DATE | BY | DESCRIPTION |
| 122 | 10/22/63 | Groff | Added Fencing Notes |
| 363 | 6/24/64 | J.B. | Added Fencing |
| 460 | 9/10/64 | L.F.W. | Added Metal Stock Tank @ Sta. 1468+00 With Note To Remove |
| | | L.F.W. | Chngd Total No. Sheets From 23 To 25 |
| 1602 | 7-19-67 | Nez | Changed total sheets No. from 25 to 26. |
| 3786 | 11/18/73 | H.MILLS | Finalized |

| | |
|---|---|
| PROJECT NO. | I-17-1(29)22 |
| DRAWING NO. | D-77-666 |
| SHEET NO. | 15 of 26 |
| DRAWN BY | Jon Groff |
| DATE COMP. | Sept. 11, 1963 |
| SCALE | 1" = 100' |

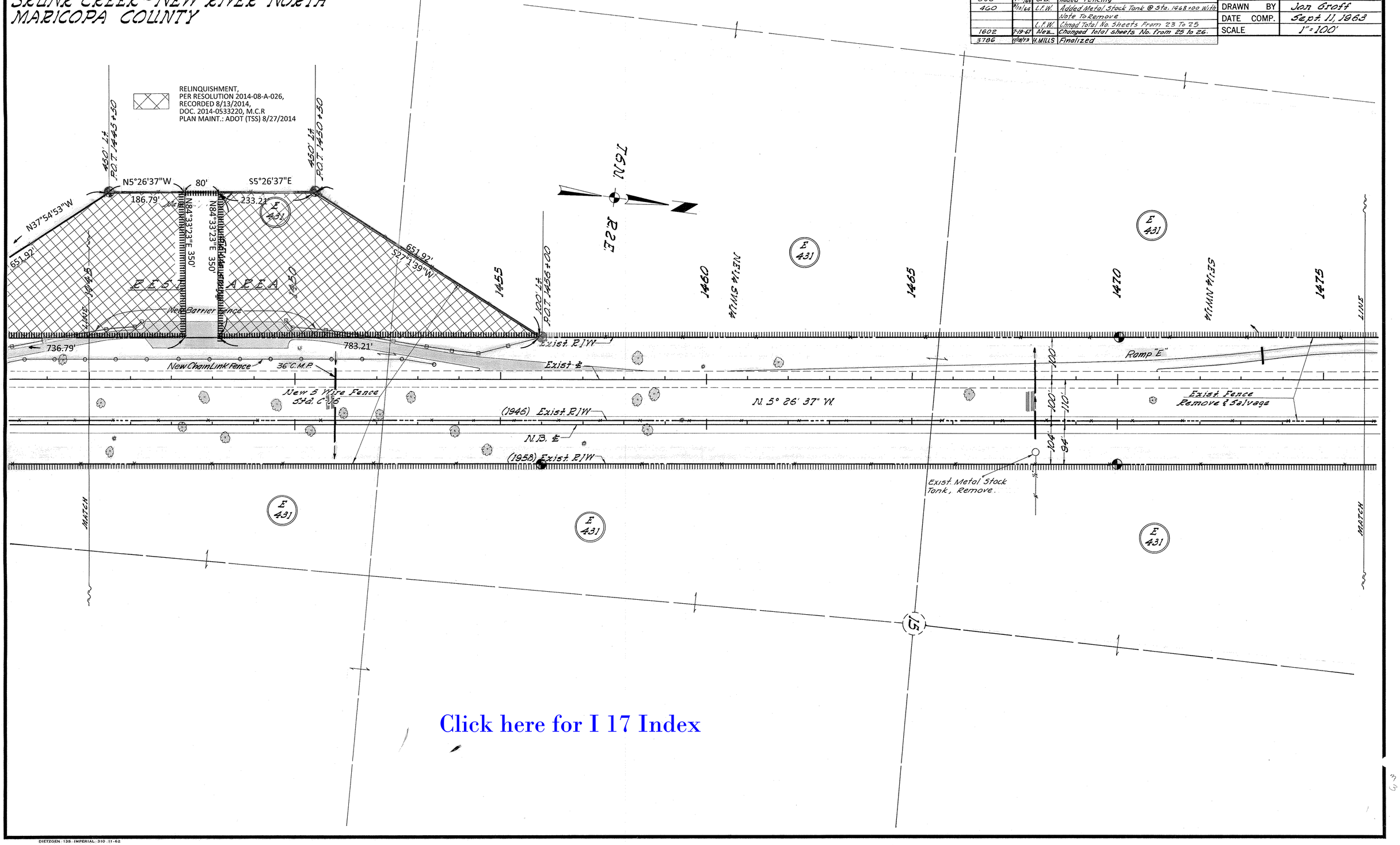


Click here for I 17 Index

CHECKED BY. R. VALLEY

HARD COPY. 6164-M1, 6164-M6

DIETZGEN 135 IMPERIAL 310 11-62

Click here for I 17 Index

# PHOENIX-CORDES JCT. HIGHWAY
# SKUNK CREEK-NEW RIVER NORTH
# MARICOPA COUNTY

| C.O. Nº | REVISIONS | | |
|---|---|---|---|
| | DATE | BY | DESCRIPTION |
| 122 | 4/14/64 | Groff | Added Fencing Notes |
| 353 | 4/14/64 | J.B. | Added Cattle Guards & Fence along Controlled Acc. |
| 363 | 4/14/64 | J.B. | Added Fencing Notes |
| 436 | 6/1964 | ETC | ADDED NEW C.B., PIPE CULVERT ON STA. 1487+50, ADDED ELECT. CONDUIT INSTALLATION ON STA. 1485+50 & 1498+50, ADDED CURB ON STA. 1477+50 & STA. 1500+00, ADDED 2 NEW GATES |
| 460 | 9/10/64 | L.F.W. | Added Fencing Notes |
| 1605 | 7-9-67 | L.R.W. | Changed Total Job Sheets From 23 To 25 |
| 1605E | 7-9-67 | New | Changed Total Sheets No. From 25 to 26. |
| 3786 | 1-18-74 | WILLS | Finalized |
| 4297 | 7/1/75 | W.R.L. | Added Zip & Note for Abandonm't. per Res. 75-10-A-41 |

| | |
|---|---|
| PROJECT NO. | I-17-1(29)22 |
| DRAWING NO. | D-77-666 |
| SHEET NO. | 15 of 26 |
| DRAWN BY | Jon Groff |
| DATE COMP. | Sept. 11, 1963 |
| SCALE | 1"=100' |

CHECKED BY. Pulley

HARD COPY. SUBMITTED ON MICROFILM

Sta. 1487+50 S.B. New 30"x 84" Pipe Culv. Connect To C.B.

85° Lt. Med. & Sta. 1487+50 New C.B. No. 2 Std. C-31

Sec. Cor. Fd. 1/16" I.P. with Br. Cap U.S.G.L.O. 1933

210' Rt. 15+75 Sec. Line

N 0°02'23" E. 210'

To Sec. Cor.

N 0°02'23" E. 125' Rt. 15+75 Sec. Line

E 431

E 1039

E 1040

E 1042

E 1043

E 1044

E 1030

E 1050

New 5 Wire Fence

New No. 1 Gate

139.78'

N. 12° 18' 02" E. 837.03'

277.34'

1595.37' (R)

1642.37' (R)

1642.16' (R)

1500

1505

1495

1490

1475

1485

1480

1400

Barn

Corral

Bamboo Hedge

Fr. Bldg.

Hedge

Garden

Fr. Cabin

Fr. Shed

Fr. Sheds

Begin New Fence

N. 36° 50' 36" W. 397.53'

110' Lt. 1425+00 Exist. ℄

180' Lt. 1427+00 Exist. ℄

West Frontage Road

New R/W

Pump Island

Fr. Bldg.

Alexander Hedge

Exist. R/W

Rock Wall

Rock Wall & Dec. Fence

50'x100' Const. Easement to Remain

1476+50

3 Unit C.G.

New 5 Wire Fence

N. 6° 35' 22" W. 500.10'

N. 25° 21.90'

Ramp "E"

Exist. ℄

Existing Fence Remove & Salvage

3 Unit C.G.

No Gates

Exist. R/W 268.24' (R)

347.28'

Ramp "D"

P.O.T. 1492+13.12

Exist. ℄

Existing Fence to Remain

Access Rights

10' Gravel

Exist. Gates #1

14' Gravel

Exist. Fence Remove & Salvage

P.C. Const. ℄

10' Asphalt

Exist. R/W (1946)

N.B. ℄

Exist. R/W (1958)

N. 5° 26' 37" W.

New 5 Wire Fence Std. C-16

19+74.49 to 21+25.51 Crossed New 4 Span Bridge

P.O.T. 1492+02.56

20+54.25 Sec. Line

Exist. R/W

(Crossed over) Sta. 1492+12.35 N.B. New 1 Span Steel Girder Bridge 528'-2" Ft. 28' Clear Rdwy.

Ramp "A"

Ramp "B"

N. 13° ℄

793.54'

N. 5° 03' 04" E. 692.58'

No Gates New R/W

3 Unit C.G.

New R/W 1975

No Gates

3 Unit C.G.

Exist. Frontage Road

N. 22° 08' 34" W. 513.21' (R)

New R/W

N. 6° 09' 35" W. 800.06' (R)

Sta. 1500+00 New No. 1-18" Steel Apc Std. C-31 New 28"x110" C.M.P. New 18"x10' C.M.P.

12' Gravel

Sta. 1498+50 Electric Conduit Installation

110' Rt. 1501+00 N.B. ℄

Match

Sta. 1487+50 New 30"x 84" C.M.P.

Sta. 1485+50 Electric Conduit Installation

94' Rt. 1484+00 N.B. ℄

100' Rt. 22+88 Section Line

New 4 Wire Fence

N 16° E

S. 0° 02' 23" W. 100'

100' Rt. 24+30 Sec. Line

S. 0° 02' 23" W. 135' (R)

135' Lt. 24+30 Sec. Line

New No. 1 Gate

N. 36° 03' 40" W. 342.41'

210' Rt. 1498+00 N.B. ℄

120' Rt. 1499+00 N.B. ℄

New 4 Wire Fence

Med. ℄ Sta. 1487+50 New Catch Basin No. 2 Std. C-31

90' Rt. Med. ℄ Sta. 1487+50 New Catch Basin No. 3 Std. C-31

Sta. 1487+50 N.B. New 30"x 88' Pipe Culv. Connect To C.B.

U.S.G.L.O. 1933 Fd. 1/4 Cor. 1/4" I.P. with Br. Cap

DESERT HILLS INTERCHANGE
Scale 1"=100'

Area abandoned by Res. 75-10-A-41 dated 6/20/75, rec. 6/25/75 at Dkt. 11219, pg. 652, Maricopa Co., Az.

Click here for I 17 Index

# PHOENIX-CORDES JCT. HIGHWAY
# SKUNK CREEK-NEW RIVER NORTH
# MARICOPA COUNTY

| C.O.# | DATE | BY | REVISIONS | C.O. No. |
|---|---|---|---|---|
| 561 | 1-21-69 | E.L.R. | Reduced SIZE D.E. Rt. 1512-00 To 1514+50 Rt. Item E-1050-A. | |
| 563 | 1-21-69 | E.L.R. | Added D.E. Lt. 1508+50 To 1510+25 E-1044-A & E-1045-A | 122 |
| | | L.S.H. | Chngd. Total Nº Sheets From 23 To 25 | 264 |
| 1602 | 7-19-67 | New | Changed total sheets No. from 25 to 26. | 353 |
| 3786 | 11-18-73 | W.HILLS | Finalized | 363 |
| 4297 | 7-1-75 | RE | Added zip & Note for Abandonment per | 435 |
| " | " | " | Resolution No. 75-10-A-41 | |
| | | | | 460 |
| | | | | 516 |

| REVISIONS | | |
|---|---|---|
| DATE | BY | DESCRIPTION |
| 7/24/64 | Groff | Add. Fence Notes ( Item S.A.C.-1 Sta. 1511+50 |
| 1/21/66 | J.H.J. | Revised E-1050 & Added E-1050-1 |
| 6/15/66 | J.B. | Added Frontage Roads & changed Controlled Acc. |
| 11/16/66 | J.B. | Added Fence Notes |
| 12/22/66 | E.T.C. | ADDED NEW BOX CULV. & FLUME ON STA. 510+06 FOR STA. 512+13 F.R. |
| | | STANDPIPE TYPE CULV. CMP ON STA 1520+100 ADDED S.B. |
| | | CONSTR. & TYPICAL ADDED WEST & EAST FRONTAGE RDS. |
| 7/16/68 | L.F.W. | Added Fence Notes |
| 11/19/68 | E.L.R. | Mod. D.E. Item E-1050-A Rt. 1512+00 To 1514+50 |

| | |
|---|---|
| PROJECT NO. | I-17-1(29)22 |
| DRAWING NO. | D-TT-666 |
| SHEET NO. | 17 of 28 |
| DRAWN BY | Jon Groff |
| DATE COMP. | Sept. 11, 1963 |
| SCALE | 1"=100' |

West Frontage Road
Δ=9°38'10" Rt.
R=22,983.32'
L=3865.38'
T=1937.26'
E=81.50'

Sta 510+06 New 2-6'x5'x 11'-6" Box Culv. Sk. 30° Lt. And New Flume

New drain Case.

Exist 2-6'x5'x 61.5' C.B.C. To Remain

Existing Fence To Remain

West Fr. Rd.

Exist R.I.W.

New R.I.W. 1975

N. 5° 26' 37" W. N.B. Constr. & Survey ℄

10' Asphalt

S.B. Constr. ℄

Exist ℄

New 5 Wire Fence Std. C-15

Exist Fence Remove & Salvage

New 4 Wire Fence

12' Gravel

New Val Gate

Exist Gate (Wooden) To Remain

Remove & Salvage

MATCH

10' Dirt

110' Rt. Sta. 1507+00

New 2-6'x5'x82' C.B.C. Sta. 1511+50 Sk. 45° Lt.

New Drain Case Sta. 1512+00 25 Rt.

Sta. 1514+50 25 Rt.

Sta 512+13 F. Rd. New 2-6'x5'x 58'-6" Box Culv. Sk. 45° Lt And New Flume

East Fr. Rd.

1920.72'(R)

Sta 1520+00 New No. 1-18" Standpipe New 28'x 146' Apc Culv. New 18'x10' CMP

1526+20.57 P.C. N.B. & S.B.

E 1043
E 1044
E 1044 A
E 1045
E 1045 A
E 1046
E 1047
E 1048
E 1050
E 1050-1
E 1050 A

Access Rights

(R) 1542.16'

(R) N 4°37.58' W

(R) 1437.58'

(E) 1437.27'

(R) 1316.90'

1289.32'(R)

(R) S 50° 58' E 550.58'

(R) N 57°17.68' E

599.71'(R)

624.82'(R)

(E) 235.32'

815.74'(R)

1505 1510 1515 1520 1525 1530 1535

T 2 N

R 2 E

SW¼ NW¼ Section 10

NE¼ NW¼ Section 10

SE¼ NW¼ Section 10

NE¼ SW¼ Section 10

## CURVE DATA

| Exist ℄ | Northbound ℄ |
|---|---|
| Δ=9°38'10" Rt | Δ=9°38'10" Rt |
| D=0°15' | D=0°15'04.34" |
| T=1931.78' | T=1922.51' |
| R=22918.32' | R=22808.32' |
| L=3854.44' | L=3835.94' |
| P.I. 15+51.32.55 | P.I. 15+51.43.08 |

Area Abandoned By Reso 75-10-A-41 Dated 6-20-75, Rec 6-25-75 at Dkt 11219, Pg 652, Maricopa Co Rec.

Click here for I 17 Index

# PHOENIX-CORDES JCT. HIGHWAY
# SKUNK CREEK-NEW RIVER NORTH
# MARICOPA COUNTY

| C.O. Nº | DATE | BY | REVISIONS DESCRIPTION |
|---|---|---|---|
| 122 | 10/Sept | Groff | Added Fencing Notes |
| 164 | 11/26/64 | I.N.J. | Revised C-1060 & Added E-1060-L |
| 353 | 4/21/65 | J.B. | Added Frontage Roads & chg. Controlled Acc. |
| 363 | 5/24/65 | J.B. | Added Fencing Notes |
| 435 | 9/28/65 | ETE. | ADDED CAP REF. MPE CALC. SHEETS ON SECTS. ISSUED C-1550 AND 1600 |
| | | | NEW GATE |
| | | | 1000 Ft's TO CLOSE DATA, SKUNKS CURVE DATA FOR EAST AND WEST FRONTAGE RD. ADDED TEMP CONNECTING RD |
| 460 | 9/16/66 | L.F.W. | Added Fence Notes |
| | | L.F.W. | Chngd. Total No. Sheets Frm 23 To 25 |
| 1602E | 7-19-67 | Nen. | Changed total sheets No. From 25 to 26. |
| 3395 | 7-3-73 | D.G.M. | Added Part B-124-1. Revised Part Insert. |
| " | " | " | Added Detail. |
| 3786 | 4/4/74 | W. HILLS | Finalized |
| 4297 | 7-7-75 | C. Power | Added sta & gate for abandonment per Res. 75-10-A-41 |

| | |
|---|---|
| PROJECT NO. | I-17-1(29)22 |
| DRAWING NO. | D-TT-666 |
| SHEET NO. | 18 of 26 |
| DRAWN BY | Jon Groff |
| DATE COMP. | Sept. 11, 1963 |
| SCALE | 1"=100' |

West Frontage Rd.
Δ = 9°38'10"
R = 22,983.32'
T = 1937.26'
L = 3865.38'

Sec. Cor. Fd. 1-1/2" I.P. with Br. Cap U.S.G.L.O. 1933.

Section 10 — Section 3 — To Sec. Cor. — 1379.00' — 1242.47'(M)

Section 3 — T1N R2E — Section 2

Section 11 — T1N R2E — Section 14

Access Rights E 1050
Access Rights E 1050-2
Access Rights E 1049

1266.7'(M)
1254.78'(M)

1540 — 1550 — 1555 — 1560 — 1565

B 123

LINE 1535 — 14' Gravel

Exist Gate #1 Locked To Remain

Sta 1540+02
New No. 1-48" Standpipe
New 24" x 92" Apc Culv.
New 18" x 10' C.M.P.

New Type #1 Gate

Existing Fence To Remain

Exist. R/W

West Frontage Rd

Exist Fence Remove & Salvage

P.O.B. 1545+05.95

N 5°26'37" W
1545+05.95 P.O.S.T.

M.P. 230

New 5 Wire Fence Std. C-16

N 4°11'33" E

755.96'(R)

77.37'

EXIST R/W

Exist ℄

New 5 Wire Fence Std. C-16

727.95'(R)

Temp. Connecting Road 37'-60'(R)

P.T. 1564+75.01

N. 4°11'33" E (R) 96.31' (R) 95.35'

100' 110'

New R/W

New R/W-1975

N 4°11'33" E

East Frontage Rd

Sta 1550+00
2-New No. 1-48" Standpipe
New 24" x 92" Apc Culv.
2-New 18" x 10' C.M.P.
New 24" x 50' Apc Culv. F.R.

B 124

1955.75

New 4 Wire Fence

B 125

B 126

B 127

EQUA. 1564+56.51 P.T. B.K. 1564+75.01 P.O.T. AHD

1143.55'(R)

1194.38'(R) West

1197.30'(R)

1129.25'(R)

MATCH

MATCH

LT.E. = S 0°44'10" E.

Sta 1540+00
New No. 1-48" Standpipe
New 24" x 146 Apc Culv.
New 18" x 10' C.M.P.

New No. 1 Gate

R = 22,818.32'
L = 33.01'

33'

B-124-1

1001'

S 89°56'22" E
104.01'

S 89°56'22" E
104.01'
LT.E. = N 0°38'55" W

Not To Scale

R = 22,714.32'
L = 33.01'

E 1041

S. 89°56'22" E. 1098.87'

2645.12'

To 1/4 Cor.

1198.05'(R)

Fd. 1/4 Cor. 1" I.P. with Br. Cap U.S.G.L.O. 1933

E 1050

EAST FRONTAGE RD.
Δ = 9°38'10"
R = 22,714.32'
T = 1917.20'
L = 3825.35'

E 1050 — E 1041 — E 1042 — E 1043 — E 1044 — E 1045 — E 1046 — E 1047 — E 1048 — E 1049 — E 1050-1 — E 1050-2 — E 1050

B-123 — B-124 — B-124-1 — B-125 — B-126 — B-127

## CURVE DATA

| Exist ℄ | Northbound ℄ |
|---|---|
| Δ = 9° 38' 10" Rt | Δ = 9° 38' 10" Rt |
| D = 0° 15' | D = 0° 15' 04.34" |
| T = 1931.70' | T = 1922.51 |
| R = 22,918.32' | R = 22,808.32' |
| L = 3854.44' | L = 3835.94' |
| P.I. 1545+52.55 | P.I. 1545+43.08 |

T 1 N.
R 2 E.

Area Abandoned by Res. 75-10-A-41 dated 6-20-75, rec. 6-25-75 at Okt. 111219, pg. 652, Maricopa Co. Ariz.

# PHOENIX-CORDES JCT. HIGHWAY
# SKUNK CREEK-NEW RIVER NORTH
# MARICOPA COUNTY

Note: Original Control of Access, Shown _____, Has Been Acquired; Therefore is Shown Hereon Using Existing Control Of Access Symbol. New Location Of Control of Access Line, is Refered To As Relocated Access Control Line, Using New Control Of Access Symbol.

| REVISIONS (CONT.) | | | |
|---|---|---|---|
| C.O. | DATE | BY | DESCRIPTION |
| 1250 | 2/2/66 | J.R.H. | Sta 1581+00 Rt. Add Gate Symbol at R/W<br>Sta 1585+61.68 N.B. Change From 1585'-85 more Long<br>Labeled N.B. & S.B. Fairmile Road.<br>Sta 1590+02 N.B. & S.B. Added Sta. R.C.P.<br>Changed Hard Copy # To 6165M2 From 6164-M1 |
| 1602 | 7-19-67 | New | Changed total sheets No. from 25 to 26. |
| 3786 | 11-18-78 | H.MILLS | Finalized |
| 4297 | 7-1-75 | C.Rogers | Added right note for abandonment per |
| " | " | " | resolution no. 75-10-A-41 |

| REVISIONS | | | |
|---|---|---|---|
| C. O. | DATE | BY | DESCRIPTION |
| 353 | 6-15-64 | J.B. | Added Frontage Roads, Controlled Access, Fences, & Cattle Guard. Removed Interchange. |
| 363 | 6-24-64 | J.B. | Added Fence Notes |
| 435 | 8/24/64 | E.T.E. | ADDED BOX CULV. NEW FLUME. |
| 460 | 9/10/64 | L.F.W. | Added Fence Notes |
| 794 | 2-8-65 | L.F.W. | General Revision See Chng. Order No. 794 |
| 835 | 10-13-65 | L.F.W. | Added Parcel Bubble For B-123-A |
| 1062 | 4-6-66 | Ford | Rev. Sta. of Ext. R/W from 400' Rt. 1582+00 |
| 1189 | 7-6-66 | Wallace | Rev. Sta. of Ext. R/W from 400' Rt. 1582+00 |

| | |
|---|---|
| PROJECT NO. | I-17-1(29)22 |
| DRAWING NO. | D-77-666 |
| SHEET NO. | 19 of 26 |
| DRAWN BY | Jon Groff |
| DATE COMP. | Sept. 11, 1963 |
| SCALE | 1"=100' |

EQUATION P.O.T. 1570+00.31 Survey & B.K. = P.O.T. 1570+00.00 Const. & AH.D.

P.O.T. 1574+79.90 B.K. Const. & S.B. P.O.T. 1574+79.90 AH.D. 2' P.I. of Exist. ℄

Sta 56.71 New 6'x4'x Box Culv. And New Flume

See Note Above

Exist. R/W

6'x4'x 52.5' Exist. Culvert

N.4°11'33"E. B.K. = B.R.G. EQUA.

N.4°09'39"E. AH.D.

New 5 Wire Fence

Existing Fence To Remain

Slope Limits

125' Lt. Sta. 1580+50

100' Lt. Sta. 1581+00

125' Lt. Sta. 1581+00

175' Lt. Sta. 1581+00

To Sun Up Ranch

New 2 Unit cattle Guard

New 50'x50' Temp. Eq. (1965)

New 4 Wire Fence

New R/W (1963)

Sta. 1586+00 S.B. Exist. 6'x4'-58 Box Culv. Extend Lt. & Rt.

New Type "A" Ford

N.5°10'37"W. 663.50'

Excess R/W Parcel B-123 1-1-63 Area 1.0 Acres

New 36"x68' C.M.P.

New R/W (1963)

350.00'

N.16°07'03"W. 157.61'

1.0 Ac. New 4 Wire Fence

Wingwall Ex. 150.74'

Relocated R/W (1965)

26 Frontage Road

New 30'x16 Asph. conc. T.O.

No Access

New Flood Gate

Exist. R/W

Exist. Fence (Remove)

Orig. Access Control Exist. 36'x64' R.C.P. Extend. Sta 1590+02 NB & SB

New 5 Wire Fence Relocated Access Contol

Exist. R/W Fence (Remove)

S.B. ℄

N.4°09'39"E. 1284.80'

927.92'(R)

349.71'(R)

369.49'

372.79'(R)

M.P. 2.81

Exist. ℄

N.B. ℄

Exist. R/W

398.32'(R)

New 6'x4'x C.B.C. (R) 194.95' (R) 197.41' (R) 200.22'

408.50'(R)

Existing Fence Remove & Salvage

Exist. Fnc. (Remove) (Remain) Foundation

New R/W 1975

Back House (Remove)

New 5 Wire Fence

New 36"x92' R.C.P.

Relocated Access Control Line

Exist 5 Wire Fence

New 4 Unit C.G. (Temporary) (Removed)

Temp. Road Connection. (Obliterate)

Slope Limits

Exist. Fence (Remove Within R/W)

920.47' (R)

New 4 Wire Fence

New No. 1 Gate Rt. Sta. 1581+00

N.14°17'43"E. 755.26'(R)

New R/W (1963) 1117.27'

Slope Limits 361.31'(R)

240.35'(R) 238.80'

N.3°16'40"W. N.2°57'53"W.

New 4 Wire Fence

Sta. 1585+61.68 N.B. New 6'x4'x139 Box Culv.

New 36"x58' R.C.P.

1585+49.71 T.S.

1590+74.71 S.C.

Rec. 40.25 Ac. Lot 1 Lot-3

S.C. 1595+89.25

N.3°16'40"W. 328.36'

B-123

B-129

1596+00 S.B. ℄

MATCH LINE

1565

1570

1575

1580

1585

1590

1595

1600

B-123

B-123-A

B-127

B-128

1574+79.90 P.O.T.

1585+00

1596+00

1129.25'(R)

1114.55'(R)

1099.67'(R)

1084.57'(R)

N.39°58'15"W. 1053.82'(R)

N.0°09'00"W. 1650.72'(R)

407.42'(R)

(R) 191.67' (R) 194.44' (R) 196.90' (R) 199.70'

(R) 390'

T.6N. R.2E.

B-123 B-123 B-124 B-125 B-126 B-127 B-128 B-123 B-123

CURVE DATA

Exist. ℄

Δ=28°10'50" Rt.
D=0°45'
Ts=2030.09'

Spiral

a=1/3
Δ=0°50'37"

END PROJ. I-17-1(37)26 CONST. P.O.T. 1570+00

BEG PROJ. I-17-1(61)32 CONST.

Area abandoned by Res. 75-10-A-41 dated 6-20-75, rec. 6-25-75 at Dkt. 11219, pg. 652, Maricopa Co., Az.

Click here for I 17 Index

# PHOENIX-CORDES JCT. HIGHWAY
# SKUNK CREEK-NEW RIVER NORTH
# MARICOPA COUNTY

Click here for I 17 Index

| Revisions (Cont) | | | |
|---|---|---|---|
| C.O.# | Date | By | Description |
| 3786 | 11-18-73 | H. MILLS | Finalized |
| 4297 | 7/1/75 | W.R.L. | Added Zip & Note for Abandonm't. per Res. 75-10-A-41 |

| REVISIONS (Cont.) | | | |
|---|---|---|---|
| C.O.# | Date | By | Description |
| 1250 | 8/6/64 | JRH | Station 1598+11.13 S.B. Change ℄ dist to 1618.39 Sta 1604+60 S.B. Chge. Bk Curv to 1618 Added Description 1/4 Cor Sec 34 Fd. Added description 1/16 Cor Sec 34 Fd. Chge. Hard Copy Reference to 6165M2 |
| 1602 | 6-29-67 | J. Nez. | Added well site and access road 450.74' Lt. |
| " | " | " | Sta. 1618+65.28 S.B. ℄ & changed total sheets |
| " | " | " | No. from 25 to 26. Added Parcel D-774-1. |
| 1926 | 4-11-68 | RRT | Added Drainage Easement for D-407-B, D-408-B, D-409-B & D-408-1 |

| REVISIONS | | | |
|---|---|---|---|
| C.O.# | DATE | BY | DESCRIPTION |
| 796 | 9-8-65 | L.F.W. | General Revisions See Change Order No. 794 |
| 871 | 11-17-65 | D.G.M. | Added Parcels D-407-A; D409-A & All Bearings, Distances & Control Points Pertaining There To Located Lt. & Rt. Between P.O.T. #1610 & 1625 |
| 962 | 1-25-66 | Ford | Added 3 New gates near Sta. 1600 |
| 1000 | 2-11-66 | R.C.Mc | Relocated Arrow from Drain Ease D-409-A Lt. |
| 1035 | 3-9-66 | Nowak | Revised Area D-407-A |
| 1062 | 3-22-66 | Ford | Added notes on S. line of Sec. 34 & Rev. dists on sec. line |
| 2083 | 9-26-67 | D.G.M. | Added Rev. Acct. No. & Page Limit Arrows To Parcel D-409-A |

| | |
|---|---|
| PROJECT NO | I-17-1(29)22 |
| DRAWING NO | D-77-666 |
| SHEET NO | 20 of 26 |
| DRAWN BY | Jon Groff |
| DATE COMP. | Sept. 11, 1963 |
| SCALE | 1"=100' |

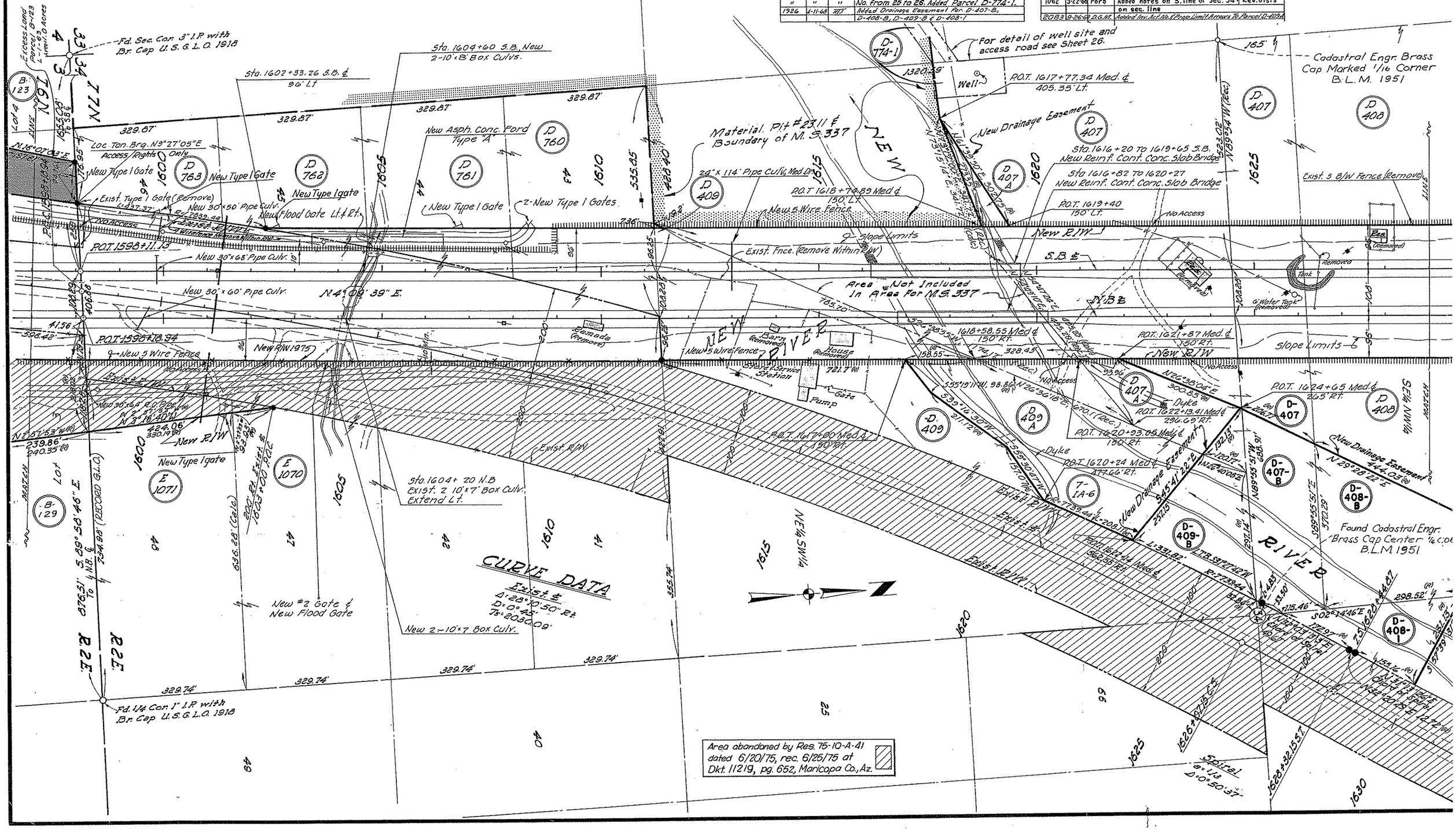

PHOENIX-CORDES JCT. HIGHWAY
SKUNK CREEK-NEW RIVER NORTH
MARICOPA COUNTY

| REVISIONS | | | |
|---|---|---|---|
| C.O. NO. | DATE | BY | DESCRIPTION |
| 1602 | 7-19-67 | Nez | Changed total sheets No. from 25 to 26. |
| 1784 | 11-10-67 | Nez | Added new R/W Rt. Sta. 1632+00 to Rt. Sta. 1654+ |
| " | " | " | 31.29 Crossroad. Added Par. D-774-B and |
| " | " | " | Par. D-408-A. |
| 1926 | 4-11-68 | RTT | Added Drainage Ease. Par. D-408-B & D-408-1 |
| 3558 | 5-1-73 | L.I. | Added Excess zip to Par. D-756 & D-753 |
| 3786 | 11-18-73 | H.MILLS | Finalized |
| 4297 | 7-1-75 | RE | Added zip & Note for Aband. |
| " | " | " | per Reso No 75-10-A-41 |
| 5956 | 3-1-82 | R.C.O. | Add Sale Info to Excess Land |

| REVISIONS | | | |
|---|---|---|---|
| C.O.# | DATE | BY | DESCRIPTION |
| 799 | 9-8-65 | L.F.W. | Added New River Interchange |
| 980 | 2-2-66 | Kowsez | Revised Local Tangent. |
| | 8-8-66 | JRH | C.O.#1250 Added Dimen. Rt. L. of ℄ & R/W at Sta 1630+00 |
| | | | Added Note "Sk. 20° Rt." on P. Culv. Sta 1655+15 N.B. |
| | | | Chgd. Plus P. Culv. Fr. 1655+12 to 1655+30 S.B. |
| | | | Chgd. H.C. Ref. from 6164M1 to 6165M2 |

| | |
|---|---|
| PROJECT NO. | I-17-1(29)22 |
| DRAWING NO. | D-77-666 |
| SHEET NO. | 21 of 26 |
| DRAWN BY | Jon Graff |
| DATE COMP. | Sept. 11, 1963 |
| SCALE | 1" = 100' |

CURVE DATA

Northbound ℄
Δ = 13° 04' 40" Rt.
D = 0° 15'
T = 2626.97'
R = 22918.32'

Southbound ℄
Δ = 4° 10' 51" Rt.
D = 0° 12'
T = 1045.69'
R = 28647.90'

NEW RIVER INTERCHANGE

Click here for I 17 Index

# PHOENIX-CORDES JCT HIGHWAY
# SKUNK CREEK-NEW RIVER NORTH
# MARICOPA COUNTY

Click here for I 17 Index

| REVISIONS | | | | PROJECT NO. | I-17-1(29)22 |
|---|---|---|---|---|---|
| C.O.# | DATE | BY | DESCRIPTION | DRAWING NO. | D-77-666 |
| 794 | 9-8-65 | L.F.W. | Added Drainage Easement Lt Sta. 1677+ | SHEET NO. | 22 of 26 |
| | | | Deleted Parcels D-749, D-754 | DRAWN BY | Jon Groff |
| 1250 | 8-8-66 | J.R.H. | Extended Abandoned Hwy. to End of Sh. | DATE COMP. | Sept. 11, 1963 |
| | | | Changed H.C. Ret. from 6164M1 to 6165M2 | SCALE | 1"=100' |
| | | | Changed Length P.C. 148 to 62 | | |
| 1602 | 7-10-67 | New | Changed total sheets No. From 25 to 26. | | |
| 3558 | 5-1-73 | L.J. | Add Excess zip & Note to Par. D-750, -751, -752, -753 | | |
| 3786 | 11-13-73 | H. MILLS | Finalized | | |
| 4095 | 11-6-74 | H. MILLS | Added Note Res. 74-71 RI NB Sta. 1675+. | | |
| 4297 | 7-1-75 | RE | Added zip and note for Aban. per Res. 75-10-A41 | | |
| 5956 | 3-1-82 | E.C.O. | Add Sale Info to Excess Land | | |
| 5041 | 9-2-82 | E.C.O. | Add Zip & Note Excess Land L-6-59 | | |

CHECKED BY: Pfalley

HARD COPY 6165-NR, 6164-NR

Sta. 1679+00 296' L.F.

Sold to: Terry Anderson Q.C.D. Rec. 1-12-82 Dkt. 15758 Pg 1019-1016

Excess Land Parcel D-751 L=6.95 Area=1.9 Acres

Sta. 1680+00 296' L.F.

1675

1680

1685

1690

1660

1665

1670

N 17° W

372.8'

D 741 A

D 741

New Drainage Easement (1965)

Sold to: Harold B. Loeslin Q.C.D. Rec. 1-18-82 Dkt. 15752, Pg 946-947

D 754 Deleted 9-8-65

Excess Land Parcel D-753 L=6.47 Area=0.5 Acres

Sold to: Harold B. Loeslin Q.C.D. Rec. 1-18-82 Dkt. 15752 Pg 946-947

Sta. 1674+50 S.B. New 2-10'x8'x130' Box Culv.

New 4 Wire Fence

W½NE¼NE¼SW¼

D 751

500' 20'x6'x500' Channel

175'

175'

New No. 2 Floodgate

New R/W (1963)

(1963) New R/W

No Access

Slope Limits

New S.B. ±

N 8° 20' 30" E.

95'

90'

D 753 W½NE¼SE¼SW¼

D 752 W½SE¼NE¼SW¼

1675+76.09 P.T.

E½NE¼NE¼SW¼

D 750

Abandoned Highway

D 741

New N.B. ±

1281.0' Ahd. P.I. N.B. P.O.S.T.

660'

330'

Slope Limits

No Access

New 5 Wire Fence

New H-2 Gate

(1963) New R/W

No Access

330.66'

Center Sec. 27

D 744

S 89° 59' 30" E

D 758 E½NE¼SE¼SW¼

D 759 E½SE¼NE¼SW¼

330.66'

330.66' Sold To: Clarence Riley Q.C.D. Rec. 12-26-80 Dkt. 15723 Pg. 791-792

Excess Land Parcel D-750 L=6.44 Area=0.3 Acres

D 749

D 748

CURVE DATA

Northbound ±

Δ=13° 04' 40" Rt

D=0° 12'

T=2626.97'

R=22918.32'

Southbound ±

Δ=4° 10' 31" Rt

D=0° 12'

T=1043.69'

R=22947.90'

D 747

D 746

New 36"x62' Pipe Culv.

New R/W

D 745

Excess Land, L-6-59 Par. D-742, 743, 744 Area = 2.90 Ac.

SEE SHEET 23.

N 89° 59' 30" W

Sta. 1670+90 N.B. New 10'x8'x130' Box Culv. Deleted 9-8-65

Excess R/W
D-750 = 0.3 Ac.
D-751 = 1.9 Ac
D-752 = 1.5 Ac
D-753 = 0.5 Ac

LOT 19

LOT 6

LOT 5

LOT 4

LOT 3

LOT 2

LOT 1

22

21

20

6403.78'

6403.78'

6225.75'

612.22'

Area Abandoned By Res. 75-10-A-41 Dated 6-20-75, Rec. 6-25-75 at Dkt 11219, Pg 652, Maricopa Co, Az.

Note: * Res. 14-71 June 18, 1974 DM 10703 PP. 15-19 Superseded Res. 62-100 See Also Map C-17-6558 & C-17-6211, 17-668 & Street 6637 P.S. Plan

E 215' R/W ±

E 215' ±

200'

200'

New R/W Per abandonment

Abandoned Res. No. 62-100 *

Exist R/W ?

# PHOENIX - CORDES JCT. HIGHWAY
# SKUNK CREEK - NEW RIVER NORTH
# MARICOPA COUNTY

Click here for I 17 Index

| REVISIONS | | | |
|---|---|---|---|
| C.O. | DATE | BY | DESCRIPTION |
| 402 | 8/16 | L. Draper | Rev. Abandoned R/W & Access Control, Added Exist. & Callouts & Distances. |
| 794 | 2-8-69 | L.P.W. | General Revision, See Chng. Order No. 794 |
| 962 | 12-5-69 | Ford | Added Parcel D-743-1 |
| 1250 | 8-6-70 | J.R.H. | Added Dimension Arrows Btwn Perp. D744 & D742 |
| | | | Changed H.C. Ref. from 6/64 M1 to 6/65 M2 |
| 1602 | 7-19-67 | Neza | Changed total sheets No. from 25 to 26. |
| 3786 | 11-18-73 | H. MILLS | Finalized. |
| 4095 | 11-6-74 | H. MILLS | Added Note Res. 74-71, Rt. N.B. Sta. 1698+ |
| 4297 | 7-1-75 | C. Mayo | Added exp. & note for abandonment, per |
| " | " | " | Resolution No. 75-10-A-41 |
| 6041 | 12-82 | R.C.O. | Add Exist. & Note, Excess Land L-6-59 |

| | |
|---|---|
| PROJECT NO. | I-17-1(29)22 |
| DRAWING NO. | D-77-666 |
| SHEET NO. | 23 of 26 |
| DRAWN BY | Jon Groff |
| DATE COMP. | Sept. 11, 1963 |
| SCALE | 1"=100' |

CHECKED BY. Bailey

HARD COPY 4165-112, 6164-145

T7N R2E

N½ NW¼ NE¼

D 741

1690 LINE

1695

1700

1705

New 5 Wire Fence

No Access

New R/W

Slope Limits

New S.B. ℄

N 3° 20' 30" E

Ft. 1/4 Cor. 1" I.P. with Br. Cap U.S.G.L.O. 1913.

396.56

58.20'

P.O.T. 1704+31.10

400.74'

923.44'

330'

330'

D 745

D 744

D 742

D 743

D 741

S½ NW¼ NW¼ NE¼

N½ SW¼ NW¼ NE¼

S½ NW¼ NW¼ NE¼

599.0'

329.68'

New 5 Wire Fence

674.62'

S 29° 58' 10" E

666.34'

END PROJ. I-17-1(29)22 R/W

BEGIN PROJ. I-17-1(48)35 R/W

DISPOSAL OF EXCESS LAND L-6-59, BY QUITCLAIM JOINT TENANCY DEED, REC. 4-13-83, DKT. 83-134656.

Sta 1700+60 N.B.

New 10'x8' Box Culv. 30° Sk.

N 17° 14' 19" E

New R/W

Slope Limits

New S.B. ℄

D 743-1

50' New Bank Protection

P.O.T. 1705+44.72

1690

1692

1700

1705

New R/W 1975

W½ NW¼ NE¼ NW¼ NE¼

New 5 Wire Fence ℄

New Five Wire Fence ℄

200' Rt. 1700+62.23 Exist. ℄

Exist. 4 Wire Fence (Ref. Only)

Exist. ℄

160' Rt. 1700+62.23 Exist. ℄

P.O.C. 1707+63.73

Exist. ℄

2 Unit C.G.

N 11° 33" W

Relocated Exist. R/W ℄

New Flood Gate

By Abandoned Res. 62-100*

Exist. R/W ℄

L = 743.41'

1786.8'

Original Exist. R/W

1692+72.83 P.C.

Exist. ℄

Note:
* Res 74-71, June 18, 1974
DKT. 10703, PR 15-19
Superseded Res 62-100
Area Above Shown Corrected:
See Also Map C-77-6668,
C-77-651A, 77-468 &
Sheet 6 of 28 This Plan

Overflow Channel

New River

To Sec. Cor.

END CONST. PROJ. I-17-1(61)32
Sta. 1900+00 N.B.
Sta. 1883+54.9 S.B.

Area abandoned by Res. 75-10-A-41 dated 6-20-75, rec. 6-25-75 at Dkt. 11219, Pg. 652, Maricopa Co. Rc.

DIETZGEN 1331 IMPERIAL 310-31-66

# PHOENIX-CORDES JCT. HIGHWAY
# SKUNK CREEK-NEW RIVER NORTH
# MARICOPA COUNTY

| REVISIONS | | | | PROJECT NO. | I-17-1(29)22 |
|---|---|---|---|---|---|
| C.O. NO. | DATE | BY | DESCRIPTION | DRAWING NO. | D-7-T-666 |
| 794 | 9-8-65 | L.F.W. | Details New River Interchng. | SHEET NO. | 24 OF 26 |
| 1602 | 7-19-67 | Nec. | Changed total sheets No. from 25 to 26. | DRAWN BY | L.F.W. |
| 1784 | 11-13-67 | Nec. | Added new R/W Rt. Sta. 1632+00 to Rt. Sta. 1654+31.29 Crossroad | DATE COMP. | 9-8-65 |
| " | " | " | Added Par. D-774-B. | SCALE | 1"=100' |
| 3786 | 11-18-79 | H.MILLS | Finalized | | |
| 4297 | 7-1-75 | RJC | Added ZIP & Note for Abdn per Reso 75-10-A-41 | | |

T7N R2E

Sec. Cor. Fd. 2" I.P. & B.C. U.S.G.L.O. - 1918

28 27 33 34 1270.20

1/16 Cor.

S89°54'46"E, 2030.79'

2639.92'

414.77'

AREA ABANDONED PER RES NO. 77-21-A-62, REC. 12-30-77 IN DKT. 12630, PG. 133-8

D 755

D 756

D 757

D 774

D 774 A

D 774 B

P.O.T. 1651+03.33 S.B.

127.14'

P.C. 1654+31.29' Cross Rd. 217.01' Lt.

New 5 Wire Fence

1/4 Cor. Fd. 1" I.P. & B.C. U.S.G.L.O. 1918

New No 2 Gate

New R/W (1965)

481.99'

282.57'

New R/W (1965)

New & Unit C.G.

Sta. 1647+10 Cross Rd. 100' Lt.

Sta. 1647+54.46 P.O.T. 1647+00.00 N14°02'02"E, 848.38'

Sta. 1646+87.45 S.B. Sta. 1649+31.20 P.O.C. 1651+12.61 S.B.

1650 Rd.

1650

New R/W (1965)

1645

1640

Line

764.67'

100'

328.19'

1517.75

N 64°09'30" E

1346.64'

New R/W (1965)

1965

Sta. 1646+50 Cross Rd. 100' Rt.

New 5 Wire Fence

See Sheet 25 Match

1/16 Line

To Lake Pleasant

New R/W (1965)

New R/W (1963) (See Note Sht. 19)

N4°09'39"E

N4°09'39"E

P.C. 1641+

N.B.

New 20' Grader Road

New R/W (1965)

N. 12°41'33" E. 98.66'

100' Rt. P.O.T. 1652+80.00 Crossroad

150' Rt. P.O.T. 1653+04.05 Crossroad

150' Rt. P.O.T. 1654+31.29 Crossroad P.I. 1654+91.29 Crossroad

1655

Δ = 25°53'28" Rt.
D = 6°00'00"
R = 954.93
T = 219.51'
L = 431.52'
E = 24.90'

Sta. 1663+18.23 Cross Rd. 100' Lt.

200'

200'

S89°56'33"E, 2643.30'

683.80'

S89°56'33"E

37.1655+32.92 (As Built)

1655

Sec. Cor. Fd.

27 26 34 35

P.O.T. 1665+20.51 P.O.S.T. 1220.61 Ahd. P.I. (As Built)

L = 386.83'
R = 854.93'

New R/W (1965)

New No 2 Flood Gate

458.27'

Exist. Fence to remove within R/W

P.T. 1658+62.81

New 2-8'x10'x55' Box Culv. Cross Rd. Sta. 1660+10

1660

1665

D 774

Sta. 1663+21.08 Cross Rd. 100' Rt.

S. 26°50'21" E. 50.00'

No 1 Gate

N. 64°09'39" E. 50.00'

157.29'

S. 64°09'39" W. 127.24'

NEW RIVER INTERCHANGE

66' County Road R/W Shown In Bk. 2, Page 43 c Maricopa County Records. R/W Assumed To Be 33' Each Side Of & Exist. Rdway.

Area abandoned By Reso 75-10-A-41 Dated 6-20-75, Rec 6-25-75 at Dkt 11219, Pg 652, Maricopa Co Az.

Click here for I 17 Index

# PHOENIX-CORDES JCT. HIGHWAY
# SKUNK CREEK-NEW RIVER NORTH
# MARICOPA COUNTY

| REVISIONS | | | | PROJECT NO. | I-17-1(29)22 |
|---|---|---|---|---|---|
| C.O. No. | DATE | BY | DESCRIPTION | DRAWING NO. | D-7-T-666 |
| 794 | 2-8-65 | L.F.W. | Details New River Interchng. | SHEET NO. | 25 OF 26 |
| 1602 | 7-19-67 | Nem. | Changed total sheets No. from 25 to 26. | DRAWN BY | L.F.W. |
| 3786 | 11-18-75 | H.MILLS | Finalized | DATE COMP. | 9-8-65 |
| 4297 | 7-1-75 | R.E. | Added zip & note for aban. per Res. 75-10- | SCALE | 1"=100' |
| " | " | " | A-41 | | |

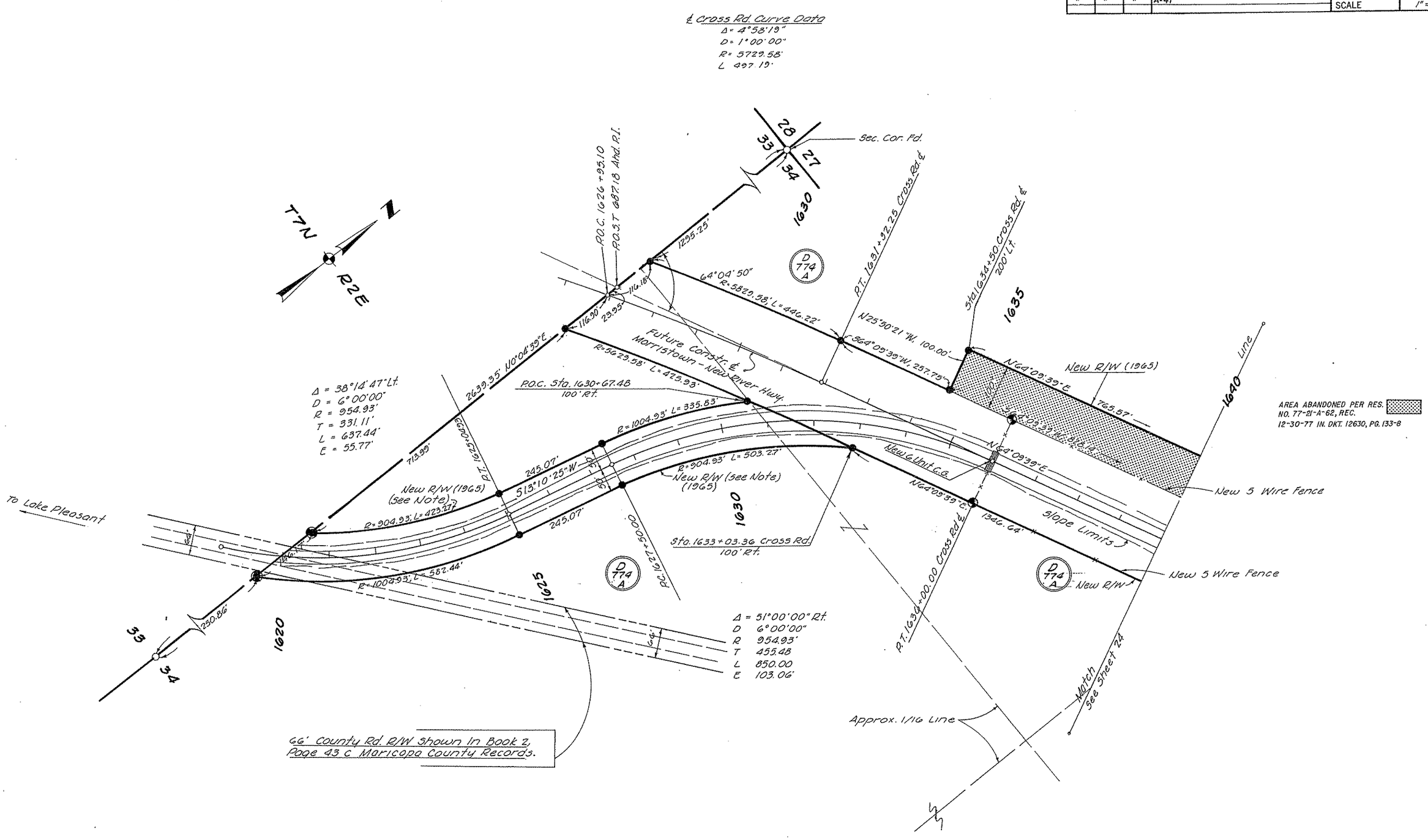


Click here for I 17 Index

# PHOENIX-CORDES JCT. HIGHWAY
# SKUNK CREEK-NEW RIVER NORTH
# MARICOPA COUNTY

Click here for I 17 Index

| REVISIONS | | | |
|---|---|---|---|
| C.O. No. | DATE | BY | DESCRIPTION |
| 1602 | 7-14-67 | Nez | Drew this sheet. |
| 3786 | 11-18-73 | H. Mills | Finalized |

| | |
|---|---|
| PROJECT NO. | I-17-1(29)22 |
| DRAWING NO. | D-7T-666 |
| SHEET NO. | 26 of 26 |
| DRAWN BY | J. Nez |
| DATE COMP. | 7-14-67 |
| SCALE | 1" = 100' |

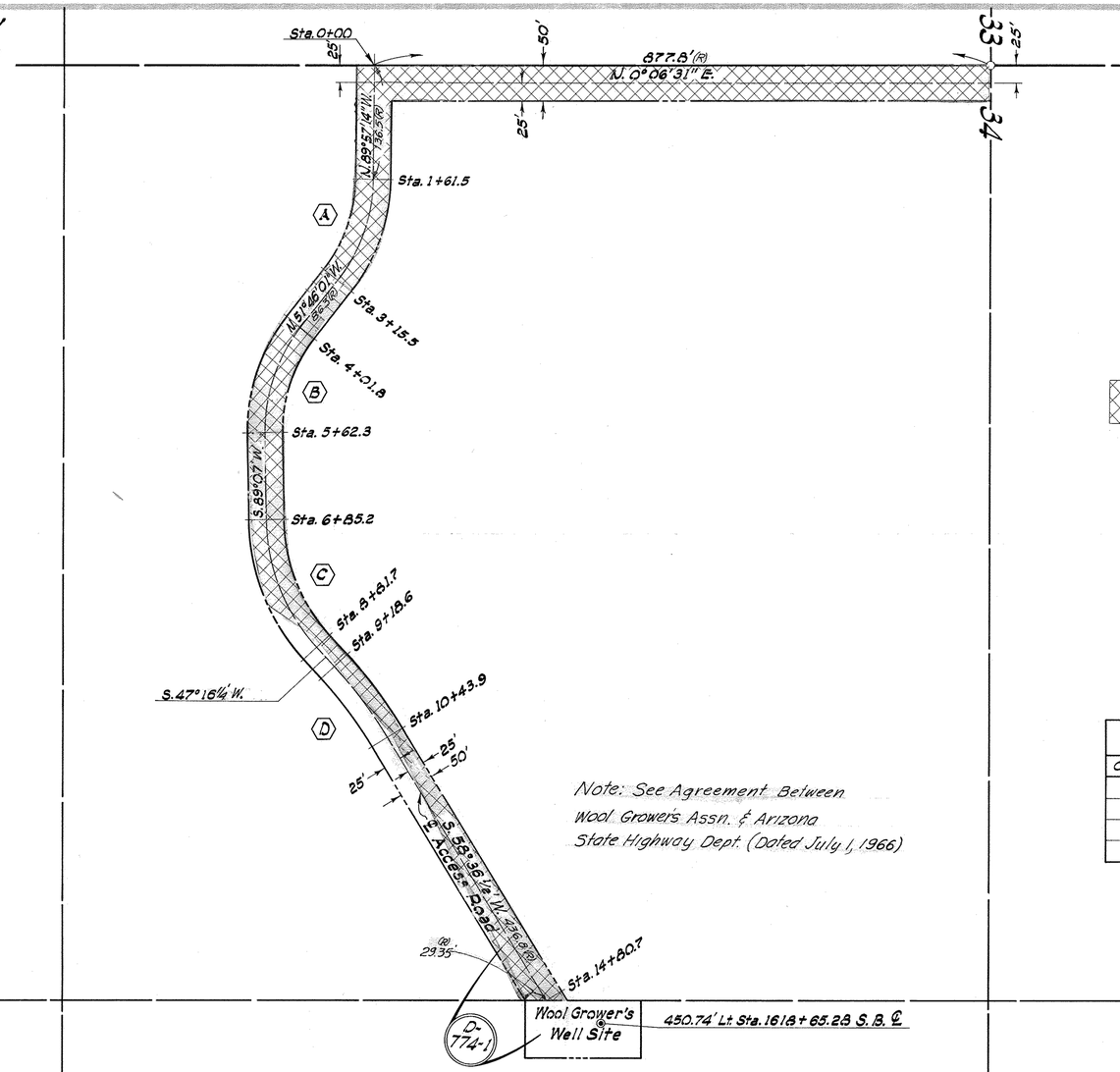


Note: See Agreement Between Wool Growers Assn. & Arizona State Highway Dept. (Dated July 1, 1966)

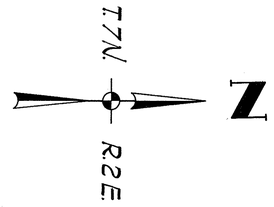


EXTINGUISHED PER
RESOLUTION 2012-12-A-051,
DOC. 2012-1151340 RECORDED 12/18/12 M.C.R.
PLAN MAINT.: ADOT MM 04/15/13

## ACCESS ROAD CURVE DATA

| CURVE | DEGREE | Δ | R | T | L |
|---|---|---|---|---|---|
| A | 24° 50' | 38° 11' 13" | 230.72' | 80.0' | 154.0' |
| B | 24° 25' | 39° 07' 00" | 234.66' | 83.3' | 160.5' |
| C | 21° 18' | 41° 50' 50" | 268.99' | 102.8' | 196.5' |
| D | 9° 03' | 11° 20' 39" | 633.10' | 62.7' | 125.3' |

CHECKED BY

HARD COPY