Click here for I 17 Index

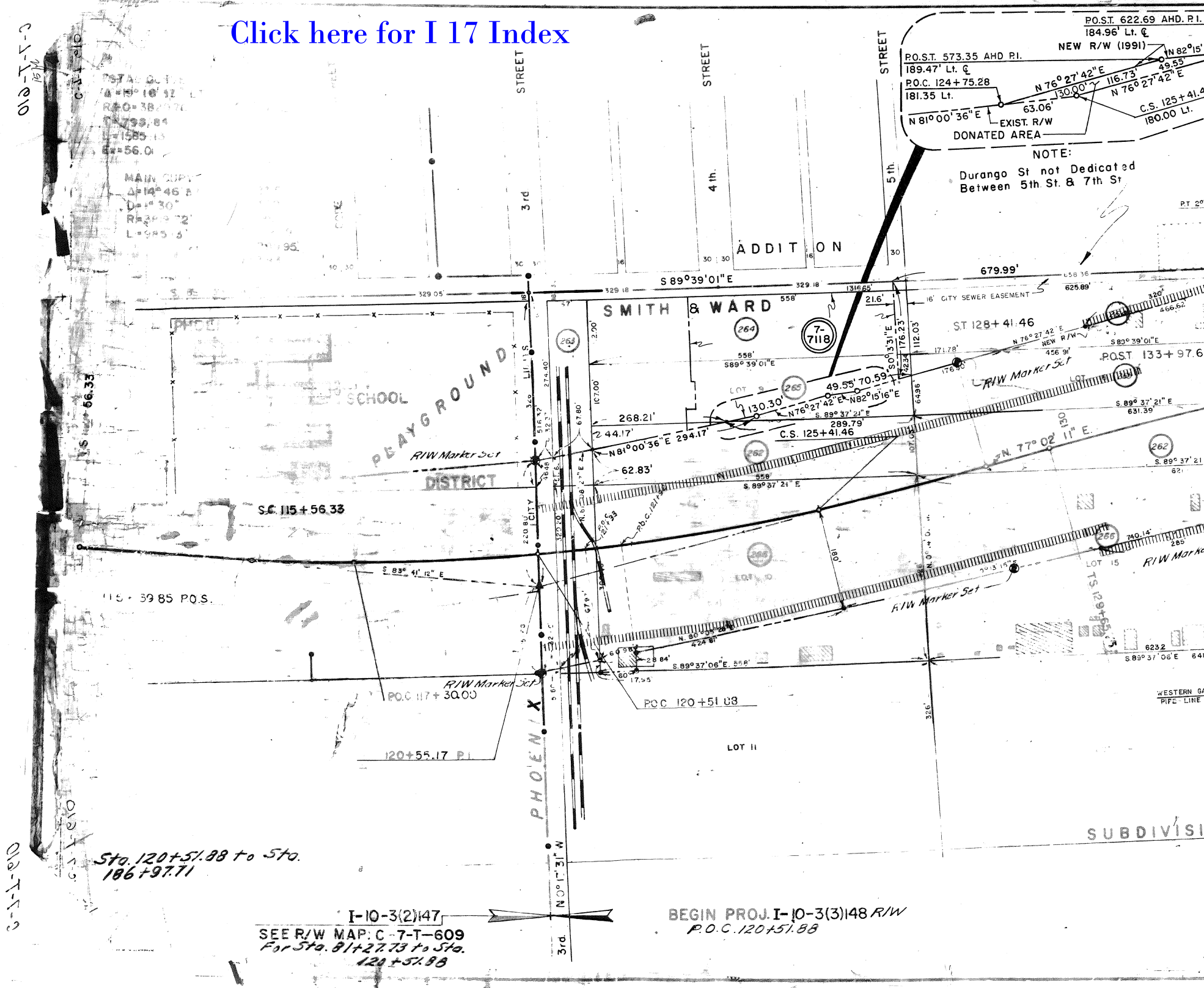
C-7-T-610
P.O.S.T. 622.69 AHD. P.I.
184.96' Lt. ℄
NEW R/W (1991)
P.O.S.T. 573.35 AHD P.I.
189.47' Lt. ℄
P.O.C. 124+75.28
181.35 Lt.
N 76° 27' 42" E
130.00'
116.73'
49.55'
N 82°15'
63.06'
N 81° 00' 36" E
EXIST. R/W
DONATED AREA
C.S. 125+41.4
180.00 Lt.
NOTE:
Durango St not Dedicated Between 5th St. & 7th St
STREET
3rd
4th
5th
ADDITION
SMITH & WARD
7-7118
264
263
265
262
266
S 89°39'01" E
679.99'
329.05
329.18
558'
S89° 39' 01"E
21.6'
16' CITY SEWER EASEMENT
ST 128+41.46
P.O.S.T 133+97.6
R/W Marker Set
S. 89° 37' 21" E
631.39'
130.30'
49.55' 70.59'
N76°27'42"E
N82°15'16"E
289.79'
C.S. 125+41.46
268.21'
244.17'
N81°00'36"E 294.17'
62.83'
N. 77° 02' 11" E.
558
S. 89° 37' 21" E
PLAYGROUND
SCHOOL
DISTRICT
R/W Marker Set
S.C. 115+56.33
S 83° 41' 12" E
115+39.85 P.O.S.
CITY
P.O.C. 117+30.00
120+55.17 P.I.
P.O.C. 120+51.88
S.89°37'06"E. 558'
N. 80° 03' 28" E
424.81'
LOT 11
LOT 15
740.14'
R/W Marker
623.2
S.89°37'06"E
WESTERN GAS PIPE LINE
SUBDIVISI
PHOENIX
N 0° 17' 31" W
3rd
Sta. 120+51.88 to Sta. 186+97.71
I-10-3(2)147
SEE R/W MAP: C-7-T-609
For Sta. 81+27.73 to Sta. 120+51.88
BEGIN PROJ. I-10-3(3)148 R/W
P.O.C. 120+51.88
C-7-T-610

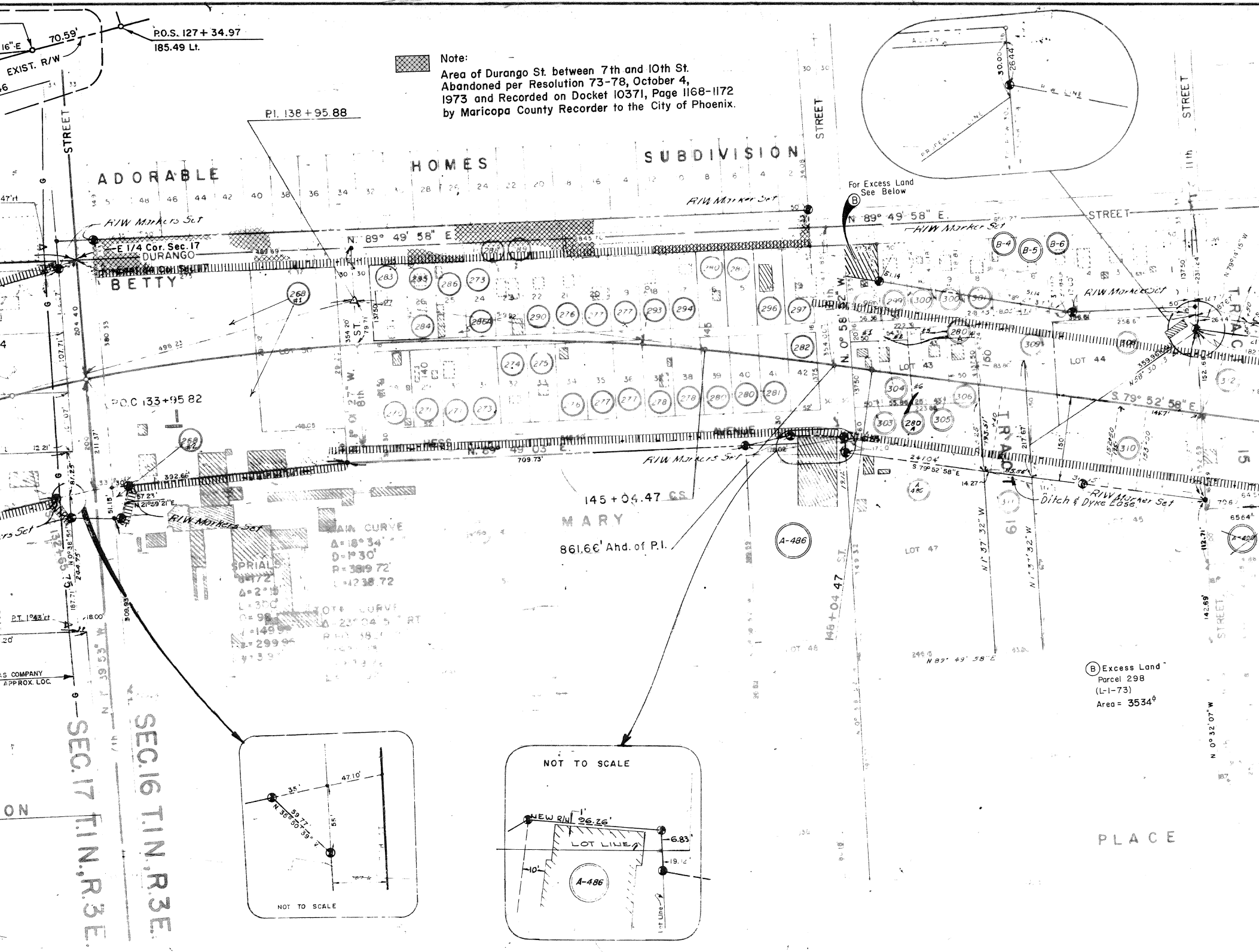

▩ Note:
Area of Durango St. between 7th and 10th St.
Abandoned per Resolution 73-78, October 4,
1973 and Recorded on Docket 10371, Page 1168-1172
by Maricopa County Recorder to the City of Phoenix.

Ⓑ Excess Land
Parcel 298
(L-1-73)
Area = 3534⁰

P.O.S. 127 + 34.97
185.49 Lt.
70.59'
EXIST. R/W
P.I. 138 + 95.88
STREET
ADORABLE HOMES SUBDIVISION
R/W Markers Set
E 1/4 Cor. Sec. 17
DURANGO
BETTY
N. 89° 49' 58" E.
For Excess Land Ⓑ See Below
R/W Marker Set
STREET
11th
ST.
8th
LOT 43
LOT 44
LOT 45
LOT 47
LOT 48
P.O.C. 133+95.82
HESS AVENUE
N. 89° 49' 03" E.
709.73'
392.66'
N. 21° 59' 21" E.
S. 79° 52' 58" E.
N. 0° 58' 12" W.
N. 58° 30' 3" W.
359.96'
R/W Markers Set
Ditch & Dyke Ease.
R/W Marker Set
145 + 04.47 CS
MARY
861.66' Ahd. of P.I.
MAIN CURVE
Δ = 18° 34'
D = 1° 30'
R = 3819.72'
L = 1238.72'
SPIRALS
θ = 1.72
Δ = 2° 15'
L = 300'
TOTAL CURVE
Δ = 23° 04' 5" RT
148 + 04.47 ST.
TRACT
19
15
N 1° 37' 32" W
N 0° 32' 07" W
N 89° 49' 58" E
P.T. 1° 43' rt
COMPANY APPROX. LOC.
SEC. 17 T.1N. R.3E.
SEC. 16 T.1N. R.3E.
PLACE
A-486
268 #1
268 #2
280 A
B-4
B-5
B-6
ALLEY
R/W LINE
PROPERTY LINE
30.00
26.44
35'
47.10'
59.77'
N 36° 50' 39" W
55'
NOT TO SCALE
NEW R/W
26.26'
LOT LINE
6.83'
10'
19.12'
Lot Line
NOT TO SCALE

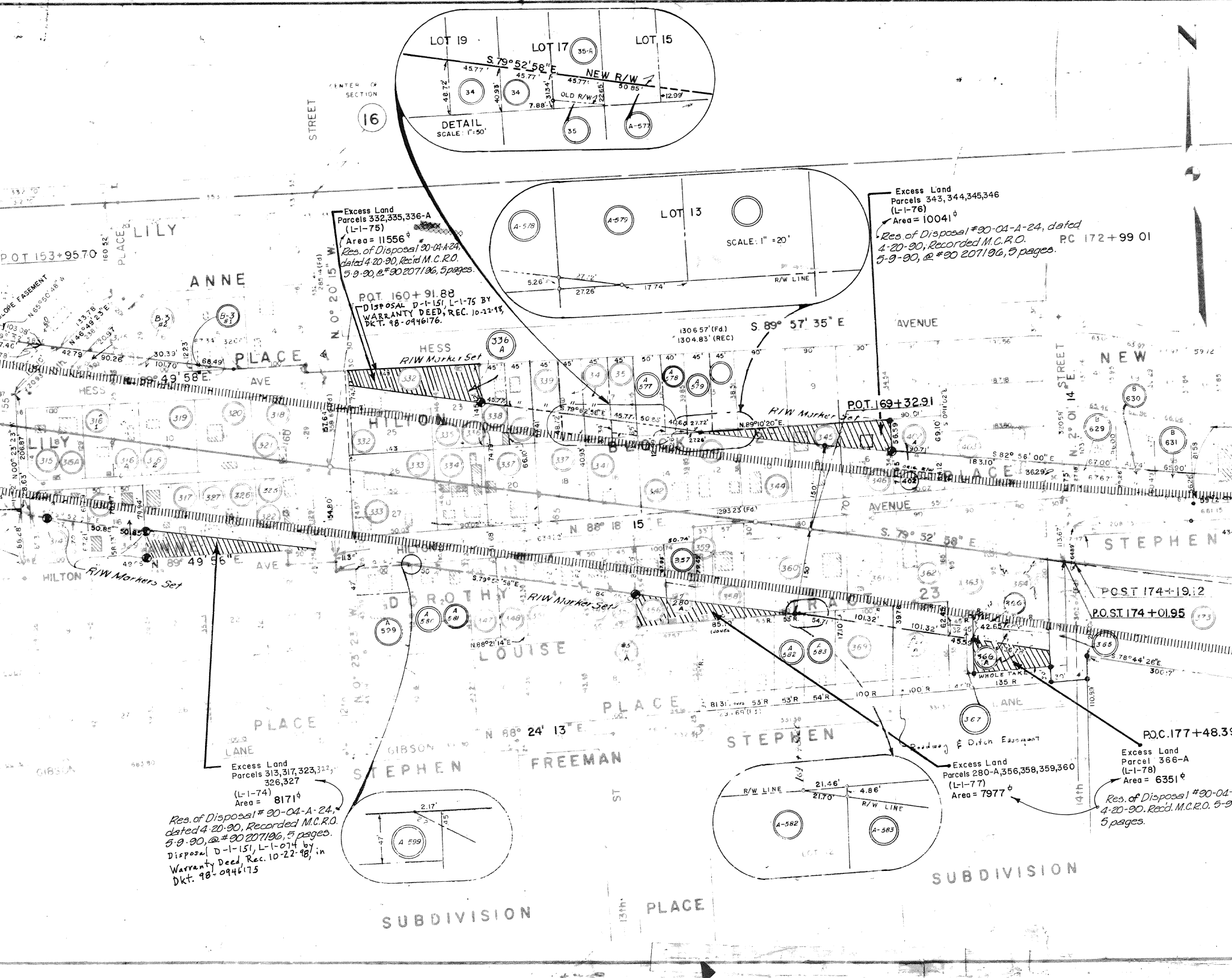

DETAIL
SCALE: 1"=50'
LOT 19
LOT 17
LOT 15
S. 79° 52' 58" E.
NEW R/W
OLD R/W
35-A
34
35
A-577
LOT 13
SCALE: 1" =20'
R/W LINE
A-578
A-579
CENTER OF SECTION
16
STREET
LILY
PLACE
ANNE
P.O.T. 153+95.70
SLOPE EASEMENT
PLACE
HESS
AVE
HILTON
LILY
N 0° 20' 15" W
N 89° 49' 58" E.
N 89° 49' 56" E.
P.O.T. 160+91.88
Disposal D-1-151, L-1-75 by Warranty Deed, Rec. 10-22-98, Dkt. 98-0946176.
R/W Marker Set
R/W Markers Set
S. 89° 57' 35" E
1306.57' (Fd.)
1304.83' (REC)
AVENUE
BLOCK
P.O.T. 169+32.91
N.89°10'20"E.
P.C. 172+99.01
N. 2° 01' 14" E.
STREET
NEW
PLACE
S 82° 56' 00" E
AVENUE
N 88° 18' 15" E
1293.23' (Fd)
S. 79° 52' 58" E
STEPHEN
DOROTHY
LOUISE
N.88°21'14"E.
N 0° 23' 23" W
N 88° 24' 13" E
PLACE
LANE
GIBSON
STEPHEN
FREEMAN
STEPHEN
P.O.S.T. 174+19.12
P.O.S.T. 174+01.95
S 78°44'26"E
WHOLE TAKE
LANE
Roadway & Ditch Easement
P.O.C. 177+48.39
14th
SUBDIVISION
SUBDIVISION
13th
PLACE
ST
R/W LINE
21.46'
21.70'
4.86'
A-582
A-583
2.17'
47'
A-599

Excess Land
Parcels 332,335,336-A
(L-1-75)
Area = 11556 ¢
Res. of Disposal #90-04-A-24, dated 4-20-90, Rec'd M.C.R.O. 5-9-90, @ #90 207196, 5 pages.

Excess Land
Parcels 343, 344, 345, 346
(L-1-76)
Area = 10041 ¢
Res. of Disposal #90-04-A-24, dated 4-20-90, Recorded M.C.R.O. 5-9-90, @ #90 207196, 5 pages.

Excess Land
Parcels 313, 317, 323, 322, 326, 327
(L-1-74)
Area = 8171 ¢
Res. of Disposal #90-04-A-24, dated 4-20-90, Recorded M.C.R.O. 5-9-90, @ #90 207196, 5 pages.
Disposal D-1-151, L-1-074 by Warranty Deed, Rec. 10-22-98, in Dkt. 98-0946175

Excess Land
Parcels 280-A, 356, 358, 359, 360
(L-1-77)
Area = 7977 ¢

Excess Land
Parcel 366-A
(L-1-78)
Area = 6351 ¢
Res. of Disposal #90-04-
4-20-90. Rec'd. M.C.R.O. 5-9
5 pages.

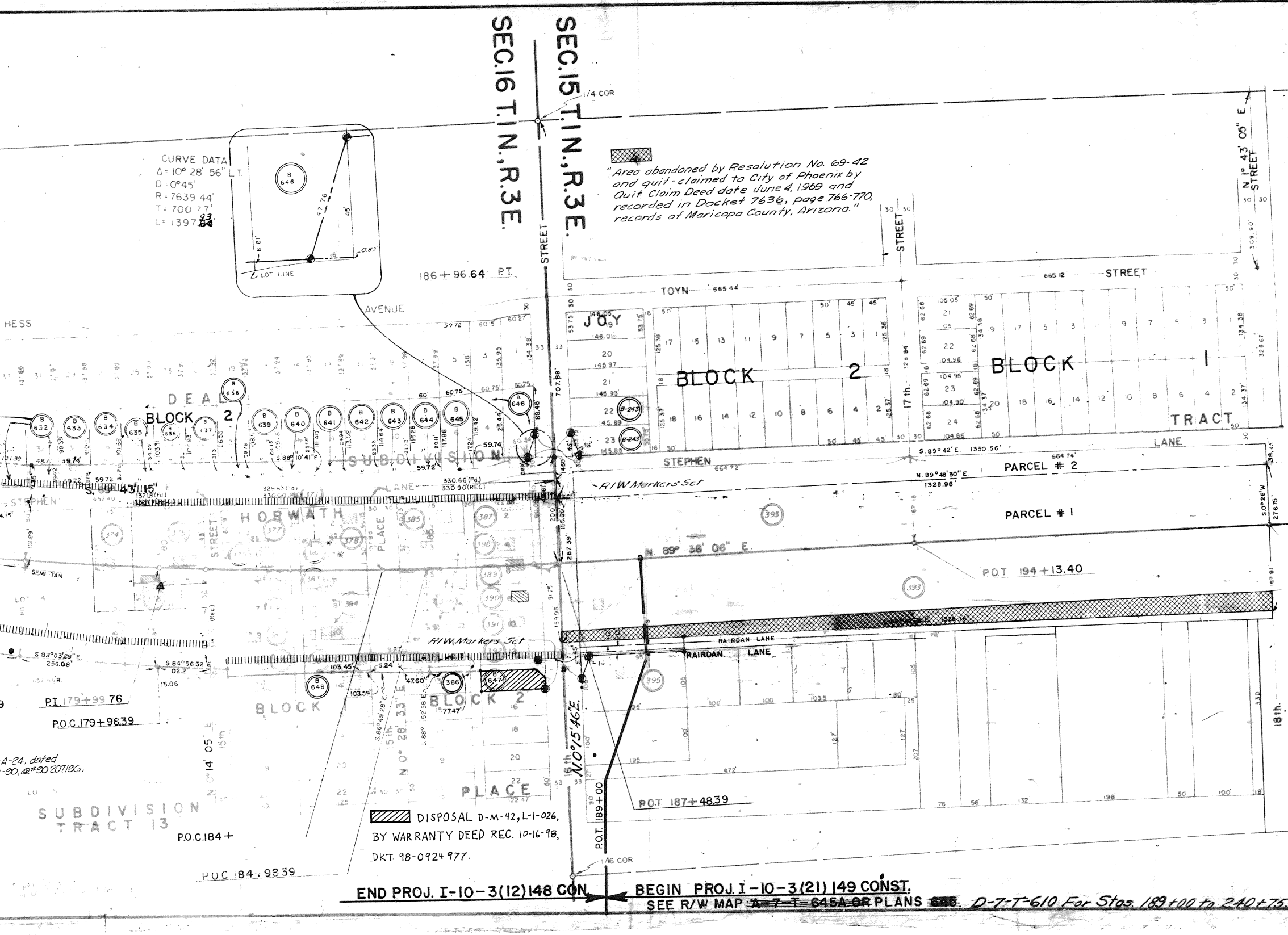

"Area abandoned by Resolution No. 69-42 and quit-claimed to City of Phoenix by Quit Claim Deed date June 4, 1969 and recorded in Docket 7636, page 766-770, records of Maricopa County, Arizona."

▨ DISPOSAL D-M-42, L-1-026, BY WARRANTY DEED REC. 10-16-98, DKT. 98-0924977.

END PROJ. I-10-3(12)148 CON. — BEGIN PROJ. I-10-3(21)149 CONST.

SEE R/W MAP ~~A-7-T-645A OR~~ PLANS ~~645~~. D-7-T-610 For Stas. 189+00 to 240+75.

SEC.16 T.1N.,R.3E.
SEC.15 T.1N.,R.3E.
1/4 COR
CURVE DATA
Δ=10° 28' 56" LT.
D=0°45'
R=7639.44'
T=700.77'
L=1397.93
LOT LINE
186+96.64 P.T.
AVENUE
HESS
STREET
TOYN 665.44
STREET 665.12
17th. STREET
N 1° 43' 05" E STREET
JOY
BLOCK 2
BLOCK 1
TRACT
DEAL
BLOCK 2
SUBDIVISION
STEPHEN
LANE
STEPHEN LANE
S. 89° 42' E. 1330.56'
PARCEL # 2
N. 89° 48' 30" E 1328.98'
R/W Markers Set
PARCEL # 1
S. 0° 26' W 278.75
HORWATH
PLACE
N. 89° 38' 06" E.
P.O.T. 194+13.40
SEMI TAN
LOT 4
RAIRDAN LANE
R/W Markers Set
S 83°03'29" E. 256.08'
S 84°56'52" E
P.I. 179+99.76
P.O.C. 179+98.39
BLOCK 1
BLOCK 2
PLACE
15th
N 0° 28' 33" E
N 0° 14' 05" E
16th
N.0°15'46"E.
P.O.T. 189+00
P.O.T. 187+48.39
18th.
SUBDIVISION TRACT 13
P.O.C. 184+
P.O.C. 184+98.39
1/16 COR
A-24, dated -90, @#90 207196,
B 632
B 633
B 634
B 635
B 637
B 638
B 639
B 640
B 641
B 642
B 643
B 644
B 645
B 646
B 647
B 648
B-243
374
377
378
385
386
387
389
390
391
393
395

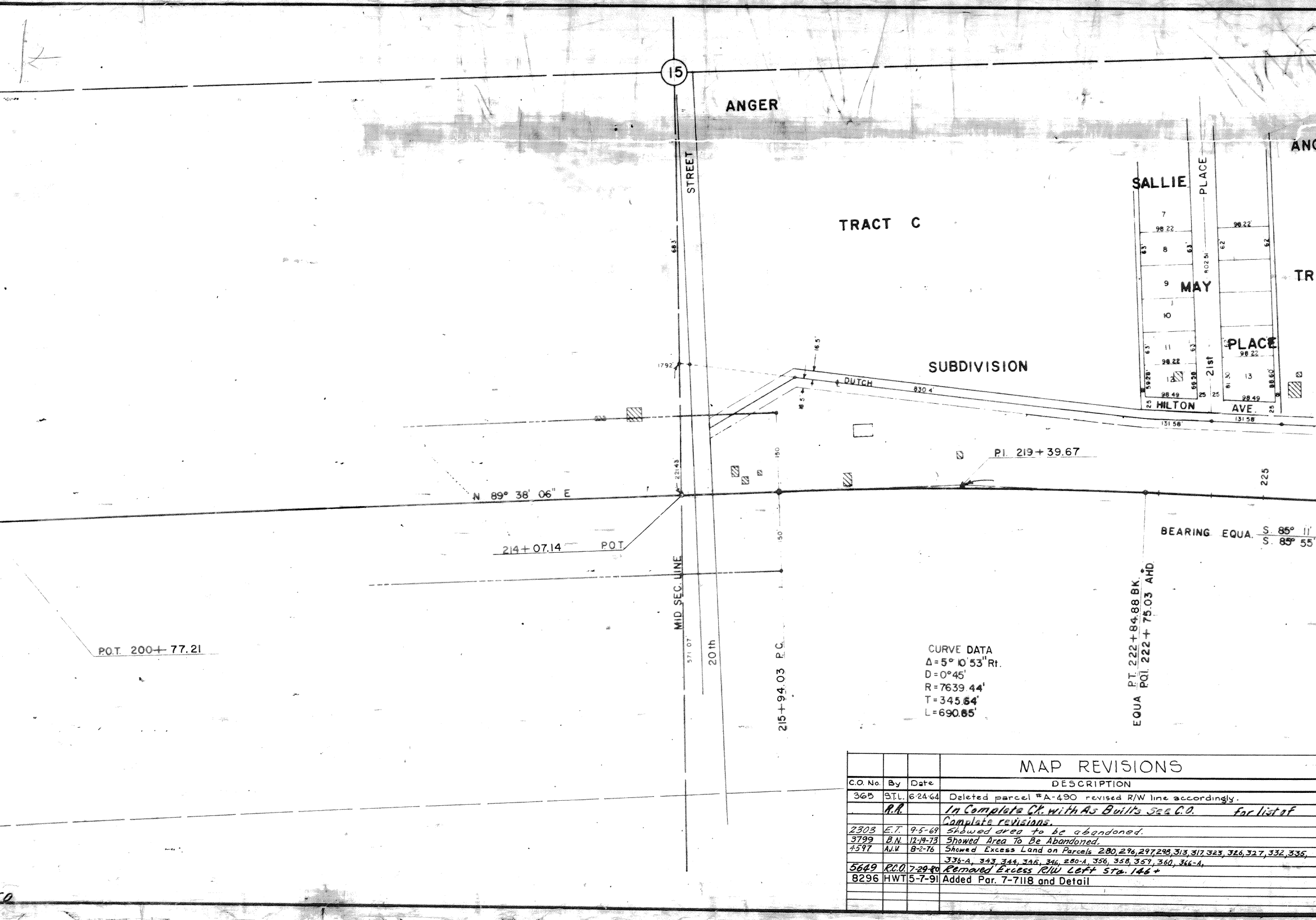
15
ANGER
STREET
20th
TRACT C
SUBDIVISION
SALLIE
PLACE
MAY
PLACE
21st
HILTON
AVE.
DUTCH
830.4'
ANG
TR
7
8
9
10
11
12
13
98.22
98.49
131.58
63
62
25
16.5
683
1792
2143
571.07
150
150
MID SEC. LINE
N 89° 38' 06" E
214+07.14 P.O.T.
P.O.T. 200+77.21
215+94.03 P.C.
P.I. 219+39.67
225
CURVE DATA
Δ=5° 10' 53" Rt.
D=0°45'
R=7639.44'
T=345.64'
L=690.65'
EQUA. P.T. 222+84.88 BK.
P.O.T. 222+75.03 AHD.
BEARING EQUA. S. 85° 11'
S. 85° 55'

MAP REVISIONS

C.O. No.	By	Date	DESCRIPTION
365	S.T.L.	6-24-64	Deleted parcel #A-490 revised R/W line accordingly.
	R.R.		In Complete Ck. with As Builts See C.O. For list of Complete revisions.
2303	E.T.	9-5-69	Showed area to be abandoned.
3799	B.N.	12-19-73	Showed Area To Be Abandoned.
4597	A.J.V.	8-2-76	Showed Excess Land on Parcels 280, 296, 297, 298, 313, 317, 323, 326, 327, 332, 335, 336-A, 343, 344, 345, 346, 280-A, 356, 358, 359, 360, 366-A,
5649	R.C.O.	7-29-80	Removed Excess R/W Left Sta. 146+
8296	HWT	5-7-91	Added Par. 7-7118 and Detail

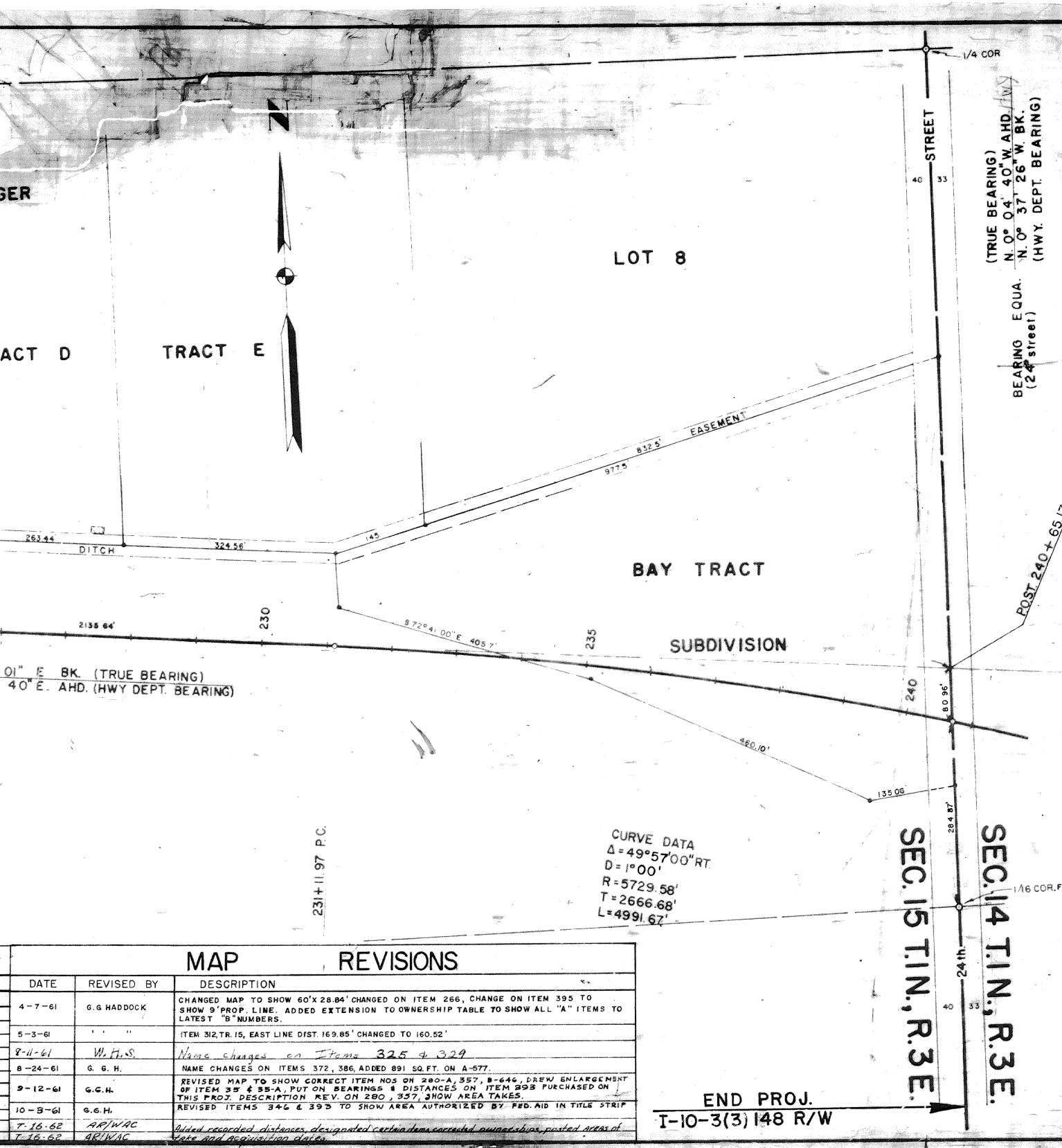

1/4 COR
STREET
40
33
GER
LOT 8
ACT D
TRACT E
(TRUE BEARING)
N. 0° 04' 40" W. AHD. (IW)
N. 0° 37' 26" W. BK.
(HWY. DEPT. BEARING)
BEARING EQUA.
(24th street)
EASEMENT
832.5'
977.5'
145
263.44
DITCH
324.56'
BAY TRACT
SUBDIVISION
2135.64'
230
S 72° 41' 00" E 405.7'
235
POST 240+65.17
01" E. BK. (TRUE BEARING)
40" E. AHD. (HWY DEPT. BEARING)
240
80.96'
460.10'
135.06'
CURVE DATA
Δ=49°57'00" RT.
D=1°00'
R=5729.58'
T=2666.68'
L=4991.67'
231+11.97 P.C.
284.87'
SEC. 15 T.1N., R.3E.
SEC. 14 T.1N., R.3E.
1/16 COR. FD.
24th
40
33
END PROJ.
I-10-3(3) 148 R/W

DATE OF ACQ.	AREA OF TAKE	ITEM	OWNER	DESCRI
9-4-59	26750 Ind 94645 R4	262	LINA R SHANNON	SO 107' OF LOTS 9 & 16, SMIT
		263	SOUTHERN PACIFIC CO	WEST 67' OF LOTS 9 & 10,
12-30-59	73,834	265	GUY M & MARY PINKERTON	LOT 9 & 16 EX. N. 112' & EX. S 107' &
		264	CHARLES D & MYRTLE PINKERTON	NORTH 112' OF LOTS 9 & 16,
		266	AL SNUFFER & WIFE	LOTS 10 & 15, SMITH &
3-24-61	156,885	268	~~HOOPER~~ American CONCRETE PIPE CO	LOT 51 BETTY MARY LOT 50 " "
1-28-57	7927	270	SONNY & KATHERINE R NARCISO	LOT 28 " "
		271	LORETTA WHITE	LOT 29 " " LOT 30 " "
2-19-57	14,300	273	SAMMY & THELMA MACARAEG	LOTS 24 & 31 " "
3-5-57	7,150	274	MANUEL MONTERO & JUANITA S CASTENEDA	LOT 32 " "
1-31-57	7,150	275	FRANCISCO & JUANA GARCIA	LOT 33 "
4-23-57	14,300	276	JUAN & FELIPA MERAS	LOTS 34 & 21 "
4-16-57	28,600	277	JUANITA VALDENEGRO	LOTS 19,20,35, & 36 "
12-31-56	14,300	278	RICARDO J & ANTONIA CAMPA	LOT 37 & 38
5-6-60	14,300	280	FORD HOFFMAN 1/2 Int. S.S. MARGARET HOFFMAN 1/2 Int S.S	LOTS 15,16,39 & 40, BETTY MARY
4-21-61	11,486	280-A	FORD HOFFMAN (A DIVORCED MAN)	EAST 5' LOT 5, PT. LOT 6, DOROTHY NORTH 20' & W 25' OF EA. 118' LO
4-19-57	7,150	281	MAX & IRENE M JUNGBAVER	LOT 41 BETTY MARY
3-28-57	7,150	282	JOSEPH & JOSEPHINE DANDA	LOT 42 " "
2-28-57	7,927	283	VALERIANO & SOCORRO BUSTO	LOT 27 "
12-31-56	3,900	284	BENEDICTO ALCANTARA, ~~& WIFE~~ A BACHELOR	SOUTH 75' LOT 26, BETTY
3-28-57	3,250	285	MARTIN, L & FLORENCE V LUCAS	LOT 26 EX S 75' "
8-6-57	5,850	286	ELI GORODESKY ETUX & DAVID C WHITE ETUX	N. 112.5' OF LOT 25 "
3-20-57	3,575	288	EDWARD V & VELIA V SANCHEZ	W 1/2 LOT 23 "
1-9-57	3,575	289	TONY & DELFIANA RODRIQUEZ	E 1/2 LOT 23 "
1-17-57	7,150	290	DAVID C & MARGARET R WHITE	LOT 22 "
2-25-58	7,150	293	~~FRANK & LILY PINO~~ SAM B. ANDERSON, etux	LOT 18 "
		296	~~MARTIN J & LELA E HILL~~ E.C. Tuttle etux	LOT 14 "
4-22-57	7,150	297	MERCEDES A. & SOLOMON LICANO	LOT 13 "
3-31-61	7,818	298	FLOYD COKER	LOT 12 "
5-5-61	3,237	299	~~John F. Powers, D.R.O.~~ FILOMENO & AMELIA AGUILAR C.P	LOT 11 "
4-25-61	4,919	300	~~John F. Powers D.R.O.~~ Jimmy P. & Socorro Cano C.P.	LOTS 9 & 10 "
		301	LOU FERGUSON	LOT 8 "
			Ford Hoffman D.R.O. Gerald G. & Edna Warnka C.P.	
1-28-57	5,875	303	TOLBERT & ELSIE ROBINSON	W. 50' OF LOT 43, EX N 20'
10-9-57	3,803	304	MARGARETA ~~LOPEZ~~ YBARRA AKA MARGARET LOPEZ	LOT 43, EX E 118' & W 50' & N 20'
3-11-57	5,053	305	FORTUNATO RUBALEABA, JR.	W 43' OF E 93' OF LOT 43, EX N 20'
3-28-57	5,875	306	JACK & BELEN RUIZ	E 50' OF LOT 43, EX N 20'
4-19-57	27,790	308	MARSHALL & HERMINIA CORONADO	LOT 44, EX W 140'
3-20-57	17,022	309	JOE H & ANDRENA M KELWOOD	W. 140', LOT 44
	55,585	310	~~ACME MATERIALS~~ Arizona Sand & Rock Co	LOT 45
6-29-61	16,850	311	NATHAN B THAYER & WIFE	TRACT 19, SEC 16, T 1 N, R
		312/312A	~~EPIFANIO &~~ DOLORES FIGUEROA	PT OF TRACT 15, SEC. 16,
9-1-61	5,061	314	PHOENIX CATHOLIC CREDIT UNION ~~JOSE PARRA~~	LOT 17 "
8-5-60	6,338	315	DOROTHY WILKENSON	W 1/2 LOT 8
8-5-60	6,450	315A	DOROTHY WILKINSON ~~DANIEL T & VIRGINIA L BAEZA~~	E 1/2 LOT 8
10-23-56	12,900	316	JEWELL F & POLLIE E SHARKEY	W 1/2 LOT 9 & W 1/2 LOT 10
1-7-57	6,450	319	MANUEL A & MARY G MONTIJO	E 1/2 LOT 10
9-9-57	12900	320	ALBERT D & BEATRICE SALAIS	LOT 11
4-1-57	3,225	321	PHILLIP M & MARIA G MARTINEZ	S 1/2 LOT 12
1-4-57	8,600	323	BILL & HERLINDA LEE	LOT 13, EX N 43' OF S 86'
4-25-61	4,382	325	GRACIE BARKER	LOT 7
11-21-56	6,450	326	J.C. & MARY V WILLIAMSON	E 1/2 LOT 14
		327	BONIFASIO C. ERIVES	W 1/2 LOT 14
4-7-61	3,770	329	POLO MENCHACA	E 1/2 LOT 16
		330	TEODARO & MANUELA ROBLES H/W	W 1/2 LOT 16
1-6-60	21,966	332	JOHN F & MABEL C. POWERS	LOT 24 & 25
12-17-56	22,168	333	PETE CHILDS & WIFE	LOTS 26 & 27, BLOCK 2
1-28-57	13,132	334	ART TRAVIS	LOT 22 "
9-19-60	7,304	335	Stanislow & Hedvig Werner H/W	LOT 23, EX E 40' "
10-17-57	2,154	336	T.C. & NANNIE E GRIFFY	E 40' OF LOT 23, "
12-21-56	13,050	337	W.J. & PATTY L. WOOD	LOT 18 & 20 "

MAP REVISIONS

DATE	REVISED BY	DESCRIPTION
4-7-61	G.G HADDOCK	CHANGED MAP TO SHOW 60'X 28.84' CHANGED ON ITEM 266, CHANGE ON ITEM 395 TO SHOW 9' PROP. LINE. ADDED EXTENSION TO OWNERSHIP TABLE TO SHOW ALL "A" ITEMS TO LATEST "B" NUMBERS.
5-3-61	" " "	ITEM 312, TR. 15, EAST LINE DIST. 169.85' CHANGED TO 160.52'
8-11-61	W. H. S.	Name changes on Items 325 & 329
8-24-61	G. G. H.	NAME CHANGES ON ITEMS 372, 386, ADDED 891 SQ. FT. ON A-577.
9-12-61	G.G.H.	REVISED MAP TO SHOW CORRECT ITEM NOS ON 280-A, 357, B-646, DREW ENLARGEMENT OF ITEM 35 & 35-A, PUT ON BEARINGS & DISTANCES ON ITEM 393 PURCHASED ON THIS PROJ. DESCRIPTION REV. ON 280, 357, SHOW AREA TAKES.
10-3-61	G.G.H.	REVISED ITEMS 346 & 393 TO SHOW AREA AUTHORIZED BY FED. AID IN TITLE STRIP
7-16-62	AR/WAC	Added recorded distances, designated certain items, corrected ownerships, posted areas of take and acquisition dates.
7-16-62	AR/WAC	

ACQUISITION RECORD

PTION	AREA OF REMAINDER-S.F.	Type Inst.	Recd. Date	Book	Page
H & WARD EX W 67' LOT 9	5,979	W.D.	9/4/59	2984	370
SMITH & WARD SUB		QCD.	8/7/61	3800	537
EX. W 67' OF LOT 9, Smith & Ward Sub		W.D.	12/30/59	3104	593
SMITH & WARD EX W 67' LOT 9		F.O.C.	8/29/62	4270	533
WARD EX W 67' LOT 10		F.O.C.	2/26/63	4477	461
PLACE					
"		W.D.	3/24/61	3634	367
"		W.D.	1/28/57	2087	510
"			1/15/57	2076	531
"		2W.D.'s	1/24/57	2085	24
"		W.D.	5/7/57	(2106) 2171	(229) 482
"		W.D.	3/5/57	2117	387
"		W.D.	1/31/57	2091	197
"		W.D.	4/23/57	2159	404
"		W.D.	4/16/57	2154	48
"		W.D.	12/31/56	2065	245
PLACE LOUISE PLACE		4 W.D.'s WD	5/6/60 4/21/61	3267 3668	234-5 687 534
T 43, BETTY MARY PLACE		QCD	7/25/61	3785	494
PLACE		W.D.	4/19/57	2157	278
		W.D.	3/28/57	2137	155
"		W.D.	2/28/57	2114	6
MARY PLACE		W.D.	12/31/56	2065	239
" "		W.D.	3/28/57	2137	154
" "		W.D.	8/6/57	2245	3
" "		W.D.	8/20/56	2130	541
" "		W.D.	1/9/57	2072	295
" "		W.D.	1/7/57	2070	199
" "		W.D.	2/25/58	2409	18
" " ~~AREA TAKE 7150 SQ.FT.~~		W.D.	3/7/61	3611	414
" "		W.D.	4/22/57	2158	228
" ~~AREA TAKE 7818 SQ.FT.~~		W.D.	3/31/61	3643	234
" REM. 3638 AREA ~~TAKE 3287~~ SQ.FT.		W.D.	5/15/61	3696	497
" REM. 8831 ~~AREA TAKE 4919 SQ.FT.~~		W.D.	4/25/61	3672	4
" "		W.D.	12/27/61	3970	425
		—			
" " "		W.D.	1/28/57	2087	592
" " "		W.D.	10/9/57	2295	512
" " "		W.D.	3/11/57	2122	575
" " "		W.D.	3/28/57	2137	165
		—			
" " "		W.D.	4/19/57	2157	99
" " "		W.D.	3/20/57	2130	533
" "	72,337	W.D.	1/27/65	5400	103
3E	26,732	W.D.	6/29/61	3754	192 & 193
TIN, R 3 E		W.D.	5/19/61	3704	94 & 95
LILY ANNE PLACE	7,839	W.D.	9/1/61	3829	568
" " "		W.D.	8/5/60	3373	260
" " "			See	315	
" " "		2W.D.'s	10-23-56 12-14-56	2017 2055	115 178
" " "		W.D.	1/7/57	2070	181
" " "		W.D.	9/9/57	2270	357
" " "		W.D.	4/1/57	2139	503
" " "		W.D.	1/4/57	2069	70
" REM. 4583 AREA ~~TAKE 4382~~ SQ FT		W.D.	4/25/61	3672	10
" " "		W.D.	11/21/56	2038	20
" " "		W.D.	5/31/56	2192	286
REM. 2680 AREA ~~TAKE 3770~~ SQ.FT.		W.D.	4/7/61	3651	204
" ~~AREA TAKE 3317 SQ.FT.~~		W.D.	4/7/61	3651	207
HILTON PLACE		W.D.	1/6/60	3113	332
" "		W.D.	12/17/56	2056	200
" "		W.D.	1/28/57	2087	351
" "		W.D.	9/19/60	3422	198
" "		W.D.	10/17/57	2302	303
" "		W.D.	12/21/56	2060	408

OWNERSHIP RECORD

					ACQUISITION RECORD			
ITEM	OWNER	AREA OF TAKE-SQ.FT.	DESCRIPTION	DATE PR ACQ	Type Inst.	Recd. Date	Book	Page
338	EDGAR F & LUCILLE REESE (DIVORCED)		W 1/2 OF LOT 21 BLOCK 2 HILTON PLACE		3 W. Deeds	11-22-60 4-16-61 2-24-61	3434 3630 [illegible]	135 553 15
339	ROBERT S & RAMONA KLEIN	5,167	W 1/2 OF LOT 19 & E 1/2 LOT 21, BLK 2 HILTON PLACE ~~AREA TAKE 5167 SQ.FT.~~	5.5.61	W. Deed	5/5/61	3686	161
340	Leo Hill & Edgar White ~~D.R.O.~~ et ux. ~~Anthony R. Souza C.P.~~		E 1/2 LOT 19 & W 1/2 LOT 17 " AREA TAKE 3603 SQ.'		W.D.	7/7/61	3762	349
341	YASBEL C CASTRO	12,765	LOT 16, BLOCK 2 HILTON PLACE AREA TAKE	12.31.56	W.D.	12/31/56	2065	243
342	CHARLES P & EVAL JOHNSON	12,601	" 14, " " "	12.12.56	W.D.	12/12/56	2053	154
343	ORVAL L & HAZEL WOODALL	12,527	" 12 " " "	10-18-56	W.D.	10/18/56	2014	326
344	WM R & JUANITA M STAHL		10 " " "		W.D.	10/19/56	2015	186
345	LEON E & MARY N TURNER	12,319	" 8 " " "	10-18-56	W.D.	10/18/56	2014	316
346	EUCLID FANNIN	12,171	6 " AREA AUTHORIZ. 7,660.20' SQ AREA TAKE 12,171 SQ FT W	2-6-61	W.D.	2/6/61	3578	58
~~35~~ 35-A	~~W F LINDNER~~		~~E 1/2 LOT 17~~ " ~~AREA TAKE 1038 SQ.FT.~~		—			
351	~~FRANCISCO M GARCIA, ETAL~~ Dorothy Nelson		W 1/2 LOT 4, DOROTHY LOUISE PLACE	4-20-61	W.D.	8/22/61	3817	388
356	MANUEL C & JESSIE SAINZ		W 1/2 LOT 6, " "		W.D.	1/28/57	2087	541
357	FORD HOFFMAN D R O ~~MANUEL C & JESSIE SAINZ C.P.~~	3,746	PT. OF E 1/2 LOT 6,	9-2-59	F.O. Cond.	10/22/59	3035	173
358	ELISCO & VALLIE GONZALEZ	9,405	PART OF TRACT 23, SECTION 16, TIN, R3E	2-13-57	W.D.	2/13/57	2100	528
359	C.B. & NANCY I SMITH	5,445	" " " "	10-19-56	W.D.	10/19/56	2015	268
360	BLANCHE S TAYLOR	29,700	" " " "	4-23-57	W.D.	4/23/57	2159	406
362	METTA M DUPREE	14,850	" " " "	10-30-56	W.D.	10/30/56	2022	133
363	AUSBEY & WINONA MAXON	17,550	" " " "	4-1-57	W.D.	4/1/57	2139	412
364	MABEL F GORMAN, a WIDOW	18,900	" " "	12-14-56	W.D.	12/4/56	2055	177
365	STEPHEN B & HAZEL M RAYBURN	9,900	" " " ~~AREA TAKE 9,900 SQ.FT~~	1-7-61	W.D.	4/7/61	3651	205
366	JOHN L & BILLY M KENDALL	2,430	" " "	4-20-	W.D.	12/31/56	2065	238
367	~~L. B. & DANA~~ DORA BATTON	1,690	" " " " REM. 3028 AREA ~~TAKE 1689~~ SQ.FT.	5-31-61	W.D.	5/31/61	3716	211
					—			
369	LESLEY L & LORNA BERRY		" " "	4-20-	W.D.	9/28/61	3861	453
371	~~DANIEL M & MARGARET O SILVAS~~ C.J. Richardson		W 30' OF LOT 2, BLOCK 1, HORWATH PLACE		F.O.C.	6/13/62	4178	474
372	ARTHUR E MATHIESON, S/M		LOT 11 " ~~AREA TAKE 6,250 SQ.FT.~~		W.D.	5/8/61	3688	107
373	~~COUNTY OF MARICOPA~~ CITY OF Phoenix	133,347	LOT 6 & PART OF LOT 4, STEPHEN SUBDIVISION AREA REM - 269,765	5-16-62	W.D.	5/16/62	4145	159
374	LOLA & J D McCARTY JR	14,475	PART OF LOT 4	12-31-56	W.D.	12/31/56	2065	247
375	LINNIA MAE KREITZBERG	19,305	" " " "	1-9-57	W.D.	12/4/56	2072	195
376	RUBY ADELL JOHNSON, a WIDOW	6,750	" "	12-28-56	W.D.	12/28/56	2064	321
377	EDDIE B. HALL	7,524	LOT 1, BLOCK 1, HORWATH PLACE	1-29-57	W.D.	1/29/59	2089	92
378	DANIEL M SILVAS ETUX	5,714	LOT 2, " " EX W 30'	4-23-57	W.D.	4/23/57	2159	342
379	JOHN S & LAURA E RAIRDON	12,500	LOTS 3 & 5 " "	12-28-56	W.D.	12/28/56	2064	135
380	JOSEPH F & GAIL L. SCHMID	6,250	LOT 7 " "	3-29-57	W.D	3/29/57	2138	109
381	DELBERT & LUELLA MATHIESON	6,250	LOT 9 " "	1-15-57	W.D.	1/15/57	2077	40
382	JOHN W. SILVERS ETUX	6,250	LOT 4 " "	5-21-57	W.D.	5/21/57	2183	283
383	LEANARD & GINGER LEE REDMAN	6,250	LOT 6 " "	11-1-56	W.D.	11/1/56	2024	307
384	ED & NOMA GRIFFEN		LOTS 8,10 & 12 BLOCK 1, HORWATH PLACE		F.O.C	6/19/62	4185	241
385	SUSIE & FRANCES E LORIMER	7,516	LOT 1 BLOCK 2, HORWATH PLACE	8-24-56	W.D.	8/24/56	1975	97
386	IONE E DOCKSTADER		LOTS 3,5,7,9,11,13 BLOCK 2, HORWATH PLACE AREA TAKE 32,550 SQ.FT.		W.D	4/8/61	3663	456
387	HENRY C MITCHELL, ESTATE OF	7,384	LOT 2 " "	4-22-57	Adm Deed	4/22/57	2158	567
388	HUBERT & NADINE BARNWELL	6,143	LOT 4, " "	1-15-59	W.D.	1/15/59	2718	268
389	ADELINA ~~RIVERA~~ ANGULO	6,139	LOT 6, " "	5-8-57	W.D.	5/8/57	2173	155
390	W H & NEELY S SPIVEY	6,137	LOT 8, " " "	8-29-57	W.D.	8/29/57	2264	267
391	JOHN & JESSIE OLIVER	6,135	LOT 10 " " "	12-17-56	W.D.	12/17/56	2056	298
392	ANNIE SCARBROUGH	6,133	LOT 12 " " "	12-31-56	W.D.	12/31/56	2065	246
393	STELLA HOOD 1/2 INT RUSSELL ~~BRADLEY 1/2 INT~~ BADLEY, 1/2 INT.	378,701	N 1/2 S 1/2 NW 1/4 SW 1/4, SEC 15, TIN R3E AREA AUTHORIZ. 8.59 AC ~~AREA TAKE 8.43 AC WHOLE~~	6-9-61	Corr. W.D.	6/9/61	3730	139
~~394~~	~~ELLEN OWEN MANZ~~		~~N 1/2 S 1/2 NE 1/4 SW 1/4~~		~~W.D.~~	~~5/8/61~~	~~3688~~	~~105~~
~~395~~	~~JOHN & DOROTHY V. BACON~~		~~PT OF THE S 1/2 SW 1/4 NW 1/4 SW 1/4 SEC 15, TIN, R3E.~~		—			
~~396~~	~~EDWARD A & ELECTA RUBINETTE~~		~~PT OF LOT 10, AGNER SUBDIVISION SEC 15, TIN, R3E~~		—			
~~397~~	~~B L & EVANGELINE GUSTAFSON~~		" " " " " " "		—			
~~398~~	~~GEORGE G & MADGIE REED~~		~~LOT 9,~~ " " "		—			
~~400~~	~~MARVIN J & HELEN L PHILLIPS~~		~~LOT 6, LILY ANNE PLACE~~ ~~AREA TAKE 2543 SQ.FT~~		—			
402 402-A	LEWIS W & BEULAH TUCKER		LOT 4, BLOCK 2 HILTON PL 402 TAKE 3250 SQ FT 402A TAKE 3142 SQ.FT.	2-25-58 4-7-61	W-Deeds	2-25-58 4-7-61	2409 3651	19 206
403	JESSE RAY & JOSEPHINE McKEE	9,090	LOT 3, " " ~~AREA TAKE 9,090 SQ.FT.~~	5.8.61	W.D	5/8/61	3688	105
286 A	ELI GORODESKY, etal ~~LORETTA WHITE & EDWARD & FERN WHITE~~		S 25' OF LOT 25 BETTY MARY PLACE	6-17-57	Q.C.D.	6/17/57	(2177) 2204	(72) 162
294	J.E. & AVA C. RALIEGH	7,150	LOT 17 "	4-22-57	W.D.	4/22/57	2156	311
313	FRED & ANNIE MATNEY	6,450	W 1/2 LOT 15 LILY ANNE PLACE	7-6-59	W.D.	7/6/59	2919	106
317	W.O. JENNINGS, etux ~~GUARDIAN OF LEORA WASHBURN~~	6,450	E 1/2 LOT 15 "	7-13-60	W.D.	7/13/60	3346	83
318	E.C. Barriga a div. man		N. 1/2 LOT 12 " " "		F.O.C.	7/20/64	5137	365
322	PABLO C. VEGA & NINFA O DEVEGA	4,300	N. 43' OF S. 86' OF LOT 13 "	7-24-57	W.D.	7/24/57	2234	450
347	~~Ford Hoffman D.R.O.~~ Sill Nyanez & Julia Torrez C.P.		W 1/2 LOT 3 DOROTHY LOUISE PLACE		W.D	4/19/61	3665	361
348	~~Margret Hoffman D.R.O.~~ Leonard & Fanny Scott C.P.		E. 1/2 LOT 3 " " "		W.D.	5/8/61	3688	114
349	Ford Hoffman D.R.O Theresa Altamirano C.P.		W 1/2 LOT 5 " " "	5-9-61	W.D.	6/21-61	3743	528

ITEM	OWNER	DESCRIPTION
352	FORD HOFFMAN, D.R.O. ETILANA COVRRIBIO, C.P.	LOT 5 EX. W.50' & E.5' DOROTHY LOUISE PLACE
361	F.C. HORABUENA	PT. TRACT 23, SEC. 16, T.1 N., R.3 E.
370	DOROTHY WILKINSON R.G. WALL, ETUX	PT. TRACT 23, " " " "
A-577	RICHARD ~~R.E.~~ EDWARDS, ETUX	W. 50' LOT 15, BLOCK 2, HILTON PLACE
A-578	MILES WELSH	E. 40' LOT 15, BLOCK 2, HILTON PLACE
A-579	LIZZIE ~~TARGEE~~ LANSBERRY, ETAL	W 1/2 LOT 13, BLOCK 2, HILTON PLACE
A-580	WILFORD GARCIA - COV. - FREDR. CAMPAS	W 1/2 LOT 2, DOROTHY LOUISE PLACE
A-581	ROSARIO DIAZ	E 1/2 LOT 2, DOROTHY LOUISE PLACE
A-582	FRED SCHROEDER	PT. OF TRACT 23, SEC. 16, T. I N., R. 3 E.
A-583-A	KAY ROHRER, ETAL	PT. OF TRACT 23, SEC. 16, T. I N., R. 3 E.
A-598	VANCE BOYER	E 1/2 LOT 13, BLOCK 2, HILTON PLACE
A-599	G.T. HICKS, ETAL	N. 47' OF LOT 1, DOROTHY LOUISE PLACE
A-486	C.B.C. PACKING CO.	LOT 47 & N 1/2 LOT 48, BETTY MARY PLACE
~~A-490~~	~~ROMAN CATHOLIC CHURCH (DIOCESE OF TUC.)~~	~~S. 100' TRACT 15, SEC. 16, T.I N. - R.3 E.~~
B-4	LLOYD ROBESON, OLIVER, ETAL	LOT 7, BETTY MARY PLACE
B-5	ARIZONA SAVINGS & LOAN AS. AMELIA I. YATES (A D/W)	LOT 6, BETTY MARY PLACE
B-5	HELEN L. BROCK ~~MARVIN & HELEN PHILLIPS~~	LOT 5 #6, LILY ANNE PLACE
B-6	FRANK GOMEZ	LOT 5, BETTY MARY PLACE
~~B-242~~	~~HIRAM R. SPIVEY & WIFE~~	~~LOT 16, BLOCK 2, HORWATH PLACE~~
B-243	MAY. R. WEST	LOTS 22,23, BLOCK 2, JOY TRACT
B-261	DOROTHY NELSON	E 1/2 LOT 4, DOROTHY LOUISE PLACE
B-629	THOMAS H. HONEYBONE, ETUX	LOT 42, BLOCK 2, NEW DEAL SUBDIVISION
B-630	W.E. COVINGTON, ETUX	LOT 40, BLOCK 2, " " "
B-631	HERBERT R. CHILDRESS, ETUX	LOT 38, BLOCK 2, " " "
B-632	ARIZ. CONFER. CORP. OF 7TH. DAY ADVENTIST	LOTS 32, 34, & 36, BLOCK 2, NEW DEAL SUBDIV.
B-633	HOWARD B. NICHOLAS, ETUX ~~H.G. & MAGGIE WEEKS, H/W~~	LOT 30, BLOCK 2, " " "
B-634	WM. H. & WILMA F. TAYLOR, H/W	LOT 28, BLOCK 2, " " " "
B-635	EVELYLENE LANSFORD; ~~EVELENE MACY, S/SP~~	LOT 26, BLOCK 2, " " " "
B-636	LOUIS & YETTA REISMAN, H/W	LOT 24, BLOCK 2, " " " "
B-637	GEARALD A. & BARBRA SPEER, H/W ARTHUR E. & NELLIE COLE	LOT. 22, BLOCK 2, " " " "
B-638	EVA R. MOYNAHAN & MINNA DEE JARNETTE	LOT 20, BLOCK 2, " " " "
B-639	C.C. & ALEXANDRIA TRACAS	LOT 18, BLOCK 2, " " " "
B-640	JESSIE L. & GEORGIA HAYDEN, H/W	LOT 16, BLOCK 2, NEW DEAL SUBDIV.
B-641	J.D. McCARTY	LOT 14, BLOCK 2, " " "
B-642	ERNEST W. & JULIA L. ALDRIDGE	LOT 12, BLOCK 2, " " "
B-643	EDWARD L. OLSON	LOT 10, BLOCK 2, " " "
B-644	JOHN B. & ROSADA LINDNER	LOT 8, BLOCK 2, " " "
B-645	A.C. & CATHRINE M. TAYLOR, H/W	LOT 6, BLOCK 2, NEW DEAL SUBDIV.
B-646	A.C. & CATHRINE M. TAYLOR, H/W	LOTS 2 & 4, BLOCK 2, " " "
B-647	EUCLID FANNIN ~~WILLIAM R. FANNIN, ETAL~~	LOT 14, BLOCK 2, HORWATH PLACE
B-648	GUADALUPE F. MUÑOZ, ETUX ~~ANDREW J. & ROSINE DEHMER, H/W~~	LOT 14, BLOCK 1, " "
35-A	W.F. LINDER, a BACHELOR	PT. OF E 1/2 LOT 17, BLK. 2, HILTON PLACE
35-B	W.F. LINDER, a BACHELOR	PT. OF E 1/2 LOT 17, BLK 2, HILTON PLACE
311-A	NATHAN THAYER, ETUX	PT. OF TRACT 19, SEC. 16, T IN, R3E
316-A	JEWELL F. & POLLIE E. SHARKEY	E 1/2 LOT 9, LILY ANNE PLACE
336-A	T.C. GRIFFY, ETUX	PT. EAST 40' LOT 23, BLK 2, HILTON PLACE
366-A	JOHN L. & BETTY M. KENDALL, H/W	PT OF TRACT 28, SEC 16, T. I N. - R. 3 E.
A-633	Charlie A Williams Etux	Pt. of Tr. 23 Sec 16, T.IN-R3E
7-7118	J.Dana & Anne A. Woudenberg	Pt. Lot 9, Smith & Ward Sub. Bk. 3, Pg.

	AREA TAKEN SQ. FT.	AREA SQ. FT. REMAINING	DATE PROP. ACQ.	ACQUISITION RECORD TYPE Instr.	DATE Recd.	BOOK	PAGE
	3510 SQ. FT.	10840	6-5-61 ~~6-8-61~~	W.D.	6/5/61	3721	267
	14,850		1-24-57	W.D.	1/24/57	2085	172
					No	Take	
	891 SQ. FT.		4-25-61	W.D.	4/25/61	3672	7
	365 SQ. FT.			F.O.C.	6/13/62	4178	476
	72	6220	5-22-61	Ease	3/22/61	3707	8
	283 SQ. FT.			F.O.C.	8/29/62	4270	523
			4-20-61	W.D.	8/25/61	3822	142
	52 SQ. FT.			F.O.C.	7/10/63	4648	386
	5111	8389	11-3-61 ~~4-20-61~~	W.D.	1/18/63	4658 ~~3900~~	113 ~~169~~
				W.D.	10/18/56	2014	326
	0.48	4699.52	6-22-61	W.D.	6/22/61	3746	407
				F.O.C.	11/7/63	4800	195
	~~1162 SQ. FT.~~	Not Needed	Not Needed		No	Take	
	1162	5,715	1-19-62	F.O.C.	3/1/62	4047	500
	643 SQ. FT.			F.O.C.	6/4/63	4602	211
	#1- 412 #2-2131 SQ FT	12,488 10,769	5-8-61	W.D.	5/8/61	3688	115
	142	6,733	3-29-61	W.D.	3/29/61	3639	220
	.360 SQ. FT.			F.O.C.	2/26/63	4477	477-78
				W.D.	8/22/61	3817	379
	1885 SQ. FT.	6603 SQ. FT.	5-8-61 ~~3-7-61~~	W.D.	5/8/61	3688	110
	2429	6,194	4-25-61	W.D.	4/25/61	3672	12
	3505 SQ. FT.	5739 SQ. FT.	5-5-61	W.D.	5/5/61	3686	164
				W.D.	4/21/61	3668	533
	2317 ~~2306~~ SQ. FT.	5956 ~~5967~~ SQ. FT.	6-5-61 ~~4-20-61~~	W.D.	6/5/61	3721	262
	2228 ~~2210~~ SQ. FT.	6053 ~~6063~~ SQ. FT.	5-12-61	W.D.	5/12/61	3695	499
	2123 ~~2114~~ SQ. FT.	6169 ~~6160~~ SQ. FT.	5-4-61	W.D.	5/4/61	3685	15
				W.D.	5/11/61	3693	159
	1930 ~~1922~~ SQ. FT.	6345 ~~6353~~ SQ. FT.	5-29-61 ~~4-20-61~~	W.D.	5/29/61	3716	16
	1834	6441	3-29-61	W.D.	3/29/61	3639	222
				W.D.	4/25/61	3672	11
	1641 ~~1634~~ SQ. FT.	6636 ~~6643~~ SQ. FT.	3-28-62	F.O.C.	5/25/62	4157	575
	1538 SQ. FT.	6739 SQ. FT.		F.O.C.	1/26/62	4006	586
	1441 SQ. FT.		7-28-61	F.O.C.	11/7/63	4800	201
	1352 ~~1346~~ SQ. FT.	6927 ~~6934~~ SQ. FT.	3-29-61	W.D.	3/29/61	3639	221
	1254 ~~1249~~ SQ. FT.	7025 ~~7030~~ SQ. FT.	1-9-62	F.O.C.	2/19/62	4033	360
	1205 ~~1193~~ SQ. FT.	7054 ~~7086~~ SQ. FT.	5-5-61	W.D.	5/5/61	3686	163
	1308 SQ. FT.			W.D.	5/5/61	3686	162
	6134 SQ. FT	00	8-25-61 ~~4-20-61~~	W.D.	8/25/61	3822	145-46
	271 SQ. FT.	5979 SQ. FT	11-1-61	W.D.	11/1/61	3904	485
	177	6190	11-25-57	W.D.	3/29/61	3639	223
	1038	5152	3-29-61	W.D.	11/25/57	2331	586
	310	SEE 311	6-29-61		See	311	
	6450	SEE 316	7-1-60		See	316	
	3662	~~SEE 336~~	12-14-56	W.D.	7/1/60	3334	440
	10,395	NONE	5-11-61	W.D.	5/15/61	3696	498
	593	8587		W.D.	4/15/61	3645	513
28	617 S.F. ✱	70,849 S.F.	5-7-91				

✱AREA DONATED

REVISIONS

C.O. #	DATE	BY	DESCRIPTION
	11-26-62	G.G.H.	CORRECTED MAP TO SHOW TAKE 366-A PUT R.W. & AREA TAKE ON OWNERSHIP RECORD
167.	11-27-63	E.L.R.	Deleted ~~slope Ease~~ 310-A & Dr. Ease 310-B
			See Other Revisions
2524	4-11-96	J. Kuehne	Finalized - See C.O. for details

C-7-T-07

Exact Conformed Copy of the Original which was disposed of due to Poor Physical Condition

THIS MAP TO SHOW R/W LINES, DIMENSIONS, AND ITEM NOS. FOR DETAILS OF IMPROVEMENTS AND CONTROL OF ACCESS SEE BLACK CANYON ROLL [redacted] 2. only

All bearings back from 24th. Street are "TRUE BEARINGS" and are coordinated to the Azimuth of the U.S.C.& G.S. "Telegraph Pass" & U.S.C. & G.S. Phoenix.

Note:-
See Map D-7T-610
For 16 - 24 St. Sec.

ARIZONA HIGHWAY DEPARTMENT
RIGHT OF WAY DIVISION

RIGHT OF WAY MAP OF
PHOENIX - CASA GRANDE
INTERSTATE HIGHWAY 10
3rd. STREET - 16th. STREET SEC.
FEDERAL AID PROJECT I-10-3(3)148

FROM STATION 120 + 51.88 TO STATION 195 + 00

MARICOPA COUNTY

ALIGNMENT, RIGHT OF WAY WIDTHS, AND CONTROL OF ACCESS, APPROVED IN ACCORDANCE WITH HIGHWAY PLANS.

DATE: 4-6-96

ASSISTANT STATE ENGINEER

APPROVED IN ACCORDANCE WITH RESOLUTION DATED ______ 19__, MINUTES OF THE ARIZONA HIGHWAY COMMISSION.

CONTROL OF ACCESS SHOWN THUS:

DRAWN BY	R/W DRAFT.
DATE	1-17-61
SCALE	1" = 100
CHECKED BY	B.L.
A.F.E. NO.	6975
DRAWING NUMBER	C-7-T-610

C-7-T-610