

Click here for I-10 Index

STATE OF ARIZONA
STATE HIGHWAY DEPARTMENT

RIGHT OF WAY PLAN OF THE
TUCSON STREETS - GRANT RD.
STATE HIGHWAY

PROJECT NO. U.S.G. 412(2)

PIMA COUNTY

FED. ROAD DIV. NO.	STATE	PROJECT NO.	SHEET NO.	TOTAL SHEETS
7	ARIZ.	U.S.G. 412(2)	1	2

RIGHT OF WAY MAP NO. D-10-T-304

ALIGNMENT, RIGHT OF WAY, APPROVED IN ACCORDANCE WITH HIGHWAY PLANS.
DATE 4-12-1961 — ASSISTANT STATE ENGINEER

APPROVED IN ACCORDANCE WITH RESOLUTION DATED: MARCH 28, 1961, MINUTES OF THE ARIZONA HIGHWAY COMMISSION. 61-129

A.F.E. NO. 996

RW/PLANS FILE SET

SEP 30 1965
R/W PLANS

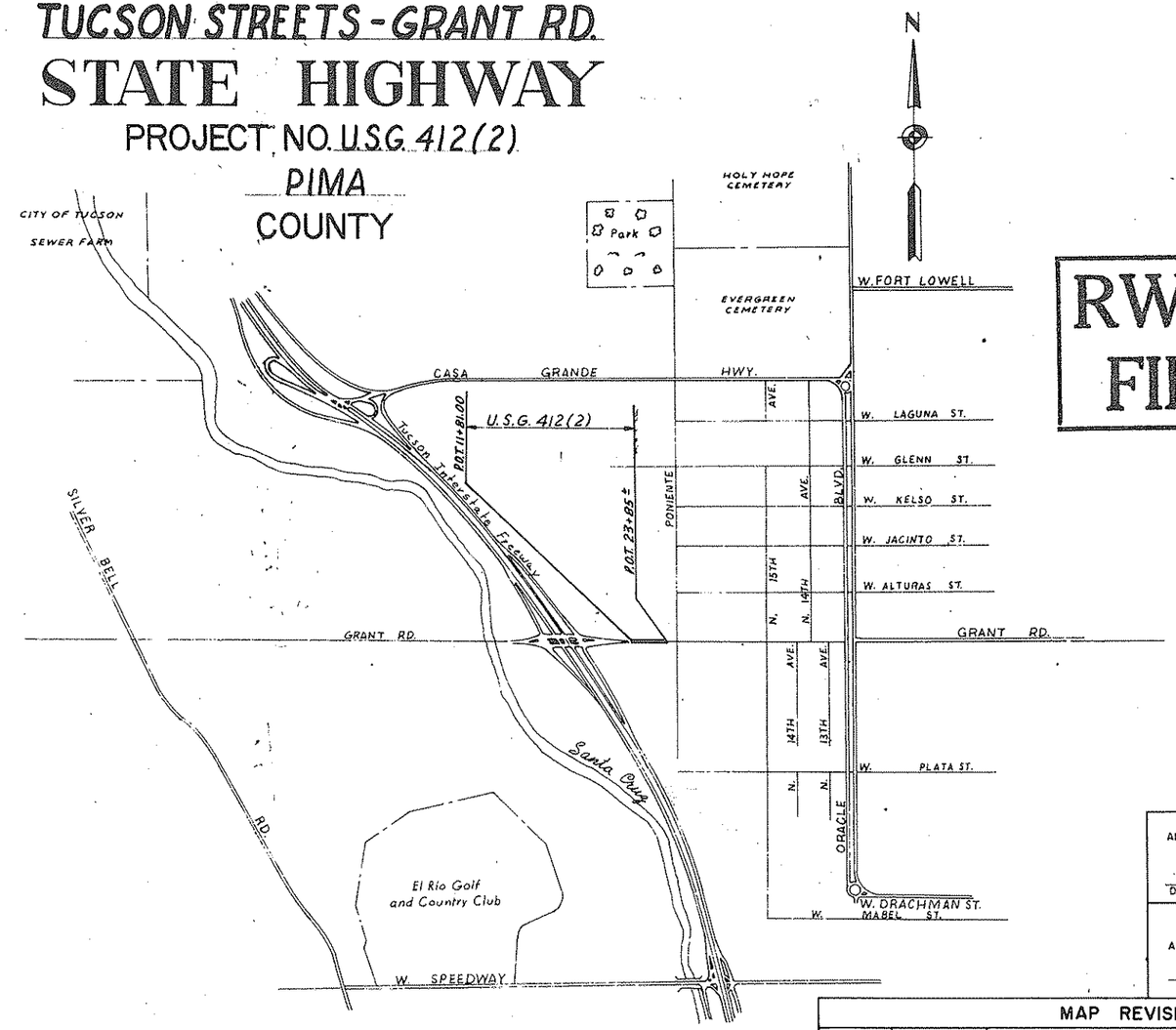

NOTE:

THE SOLID DOT, AS SHOWN BELOW, DOES NOT DESIGNATE A R/W MARKER BUT REPRESENTS AN ANGLE POINT OR CHANGE OF DIRECTION IN THE R/W LINE & IS FOR OFFICE USE ONLY.

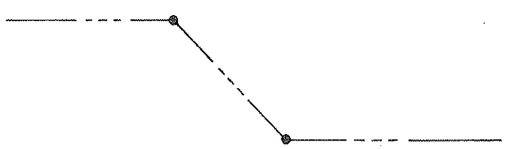

CONVENTIONAL SIGNS

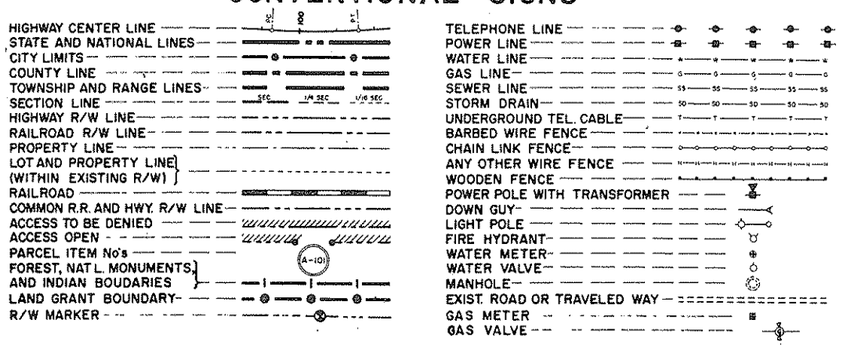

FINALIZED R/W PLANS
Compared with as-built plans of project U.S.G. 412(1) By R.L.R. C.O. 677
Approved: Supervisor, R/W Plans — Date
Title and Dedication review of parcels effected. By John McCormon Date 9/19/65
Approved: Supervisor of Titles — Date 9/24/65
DO NOT REVISE OR ALTER

ARIZONA HIGHWAY COMMISSION
APPROVED.
STATE HIGHWAY ENGINEER
DEPUTY STATE ENGINEER — DATE

DEPARTMENT OF COMMERCE
BUREAU OF PUBLIC ROADS
APPROVED:
DIVISION ENGINEER — DATE

MAP REVISIONS

	DATE	NAME	DESCRIPTION
	5-15-61	ROGERS	ADDED R.R. DRAINAGE EASEMENT
	5-22-61	ROGERS	ADDED ITEM B-374
	6-13-61	JUNGERS	MADE NEW DRAWING OF SHT. 2 & CHANGED NAME OF OWNER OF C-386
C.O.#	6-30-61	T. Woody M.	CORRECTED ACREAGE REMAINING ON ITEM 386 & 386A
677	5-12-65	R. Robinson	Made Complete CR with As Built: Add Const. Proj. at Beginning & End of Project.

TUCSON STREETS – GRANT ROAD
PIMA COUNTY

Click here for I-10 Index

REVISIONS			
C.O. #	Date	By	Description
677	8-12-	R. Robinson	Executed Compensation Agreement No. [illegible] Acres [illegible]
			[illegible]
			[illegible]
			[illegible]
1878	1-31-68	J. Brandon	Added Inverse Action Parcel 10-1A-10

PROJECT NO.	U.S.G. 412(2)
DRAWING NO.	D-10-T-304
SHEET NO.	2-2
DRAWN BY	JUNGERS
DATE COMP.	6-13-61
SCALE	1"=100'

1129 D
1158

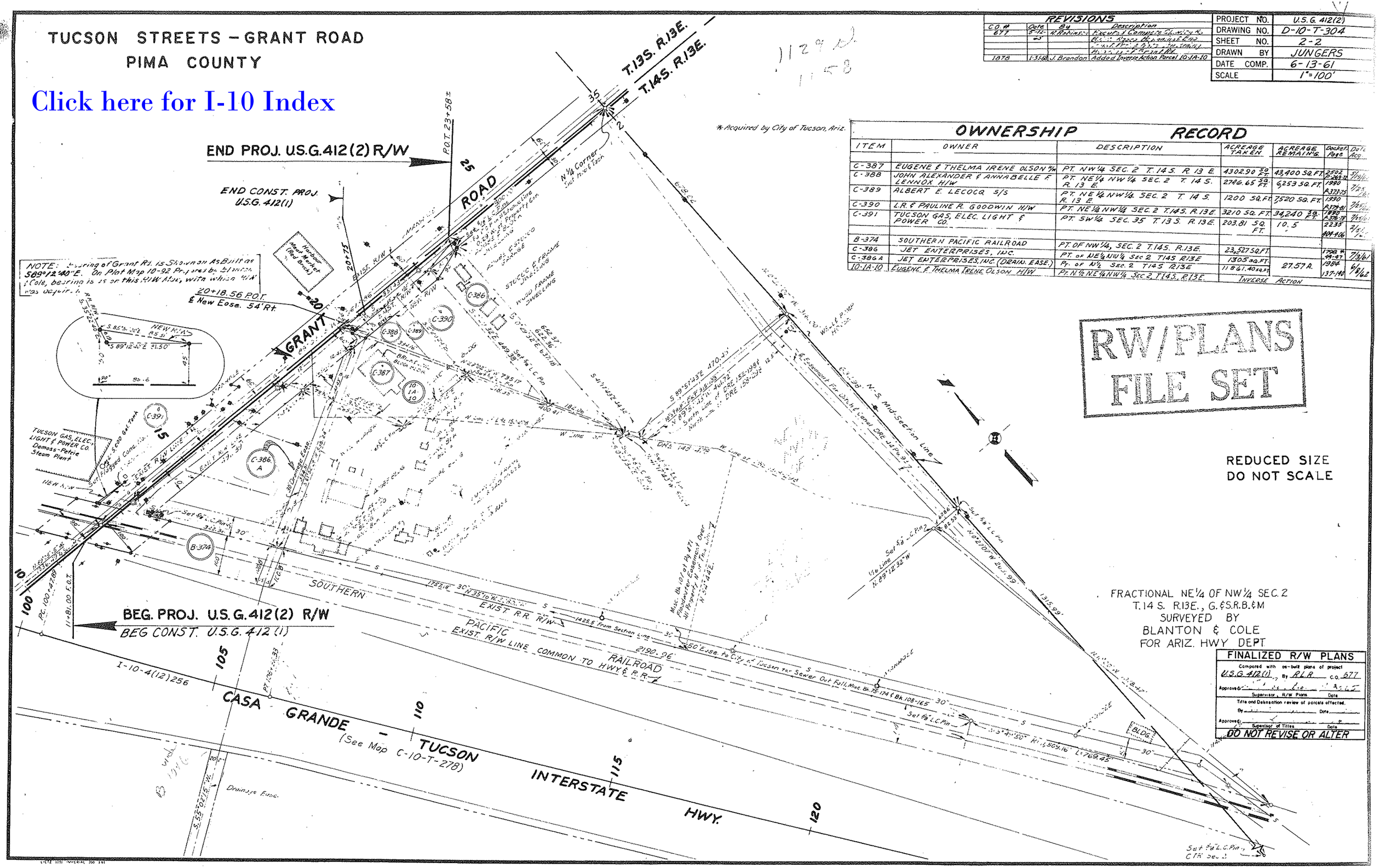

* Acquired by City of Tucson, Ariz.

OWNERSHIP RECORD

ITEM	OWNER	DESCRIPTION	ACREAGE TAKEN	ACREAGE REMAINING	Docket Page	Date Acq.
C-387	EUGENE & THELMA IRENE OLSON H/W	PT. NW¼ SEC. 2 T. 14 S. R. 13 E	4302.90 SQ. FT.	43,400 SQ. FT.	2502 P.263-72	5/19/61
C-388	JOHN ALEXANDER & ANNABELLE F. LENNOX H/W	PT. NE¼ NW¼ SEC. 2 T. 14 S. R. 13 E	2746.65 SQ. FT.	6253 SQ. FT.	1990 P.373-75	7/19/61
C-389	ALBERT E. LECOCQ S/S	PT. NE¼ NW¼ SEC. 2 T. 14 S. R. 13 E.	1200 SQ. FT.	7520 SQ. FT.	1990 P.374-81	7/19/61
C-390	L.R. & PAULINE R. GOODWIN H/W	PT. NE¼ NW¼ SEC. 2 T. 14 S. R. 13 E.	3210 SQ. FT.	34,240 SQ. FT.	1990 P.376-78	7/19/61
C-391	TUCSON GAS, ELEC. LIGHT & POWER CO.	PT. SW¼ SEC. 35 T. 13 S. R. 13 E.	203.81 SQ. FT.	10.5	2233 404-406	2/5/62
B-374	SOUTHERN PACIFIC RAILROAD	PT. OF NW¼, SEC. 2 T. 14 S. R. 13 E.	23,527 SQ. FT.		1998 P. 94-97	7/3/61
C-386	JET ENTERPRISES, INC.	PT. of NE¼ NW¼ Sec 2 T14S R13E	1305 SQ. FT.		1990	7/19/61
C-386 A	JET ENTERPRISES, INC. (DRAIN. EASE.)	Pt. of N½ Sec. 2 T14S R13E	11861.40 SQ. FT.	27.57 A.	P.137-140	6/6/62
10-1A-10	EUGENE & THELMA IRENE OLSON H/W	Pt. N½ NE¼ NW¼ SEC. 2 T. 14 S. R. 13 E.	INVERSE ACTION			

REDUCED SIZE
DO NOT SCALE

RW/PLANS
FILE SET