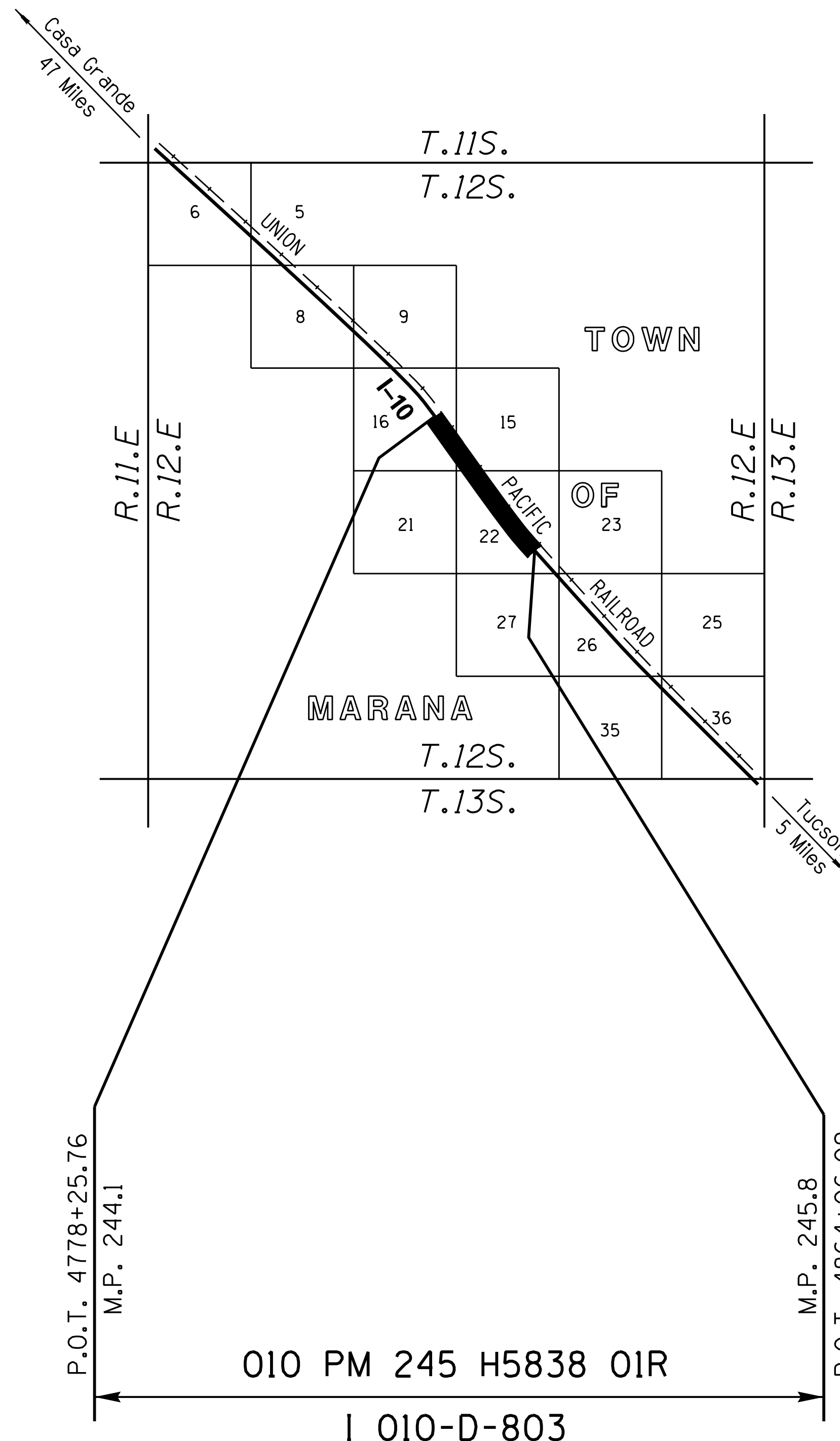


RIGHT OF WAY PLANS OF THE CASA GRANDE - TUCSON HIGHWAY TWIN PEAKS - LINDA VISTA T.I. 010 PM 245 H5838 01R I 010-D-803

ARIZONA DEPARTMENT
OF
TRANSPORTATION
INTERMODAL
TRANSPORTATION
DIVISION



★ PROJECT LOCATION
COUNTY NAME: PIMA
LENGTH OF PROJECT: 1.7 MILES
ADOT DISTRICT: SOUTHCENTRAL (SC)
DRAWING NUMBER: D-10-T-398



SHEET INDEX

COVER SHEET	1
STANDARD ABBREVIATIONS & SYMBOLS	S-1
OWNERSHIP RECORD SHEET	ORS-1 TO ORS-2
VICINITY MAP SHEET	VM-1 TO VM-2
PLAN SHEET	P-1 TO P-16
PARCEL INSERT SHEET	PAR-1
RESULTS OF SURVEY	RS-1 TO RS-5
SUPPLEMENTAL RESULTS OF SURVEY	SS-1
RIGHT OF WAY MONUMENTATION SURVEY	MS-1 TO MS-3
TOTAL SHEETS	32

APPROVED IN ACCORDANCE WITH
ARIZONA STATE TRANSPORTATION BOARD
RESOLUTION 2007-11-A-075 DATED NOV 16, 2007
RESOLUTION 2008-11-A-060 DATED NOV 14, 2008

...\\Cadd\ROW\010rw245_cvr.dgn




URS 7720 North 16th Street
Suite 100 - Phoenix, AZ
85020 - 602.371.1100

EXPIRES: 6/30/18

RIGHT OF WAY - STANDARD ABBREVIATIONS & SYMBOLS

<p>A</p> <p>Acres Ahead And Husband And Others And Wife Approximate Avenue</p> <p>B</p> <p>Back Book Boulevard Brass Cap Bureau of Indian Affairs Bureau of Land Management Bureau of Reclamation</p> <p>C</p> <p>Calculated Center Centerline Construction Corner County Curve Information Curve to Spiral Degree of Curve Delta Length of Curve Point of Compound Curve Point of Curvature Point of Intersection Point of Reverse Curve Point of Reverse Spiral Point of Tangent Point on Curve Point on Tangent Point on Semi-Tangent Radius Spiral rate of change Spiral to Curve Spiral to Tangent Tangent Length Tangent to Spiral</p>	<p>D</p> <p>Degrees Department Docket Drainage Easement Drive</p> <p>E</p> <p>Easement East Electrical Equation Existing</p> <p>F</p> <p>Federal Feet Flowage Easement Final Order of Condemnation Found</p> <p>H</p> <p>Highway Highway Easment Deed Homestead Entry Survey</p> <p>I</p> <p>Inch Irrigation</p> <p>J</p> <p>Junction</p> <p>L</p> <p>Lane Left Local Tangent Bearing</p> <p>M</p> <p>Measured Mile Post Mineral Survey Minutes Miscellaneous Monument</p> <p>N</p> <p>North Not to Scale Number</p> <p>P</p>	<p>D</p> <p>Dept. Dkt. DE Dr.</p> <p>E</p> <p>Esmt E. Elec. Equa. Exist.</p> <p>F</p> <p>Fed. ' FE FOC Fd.</p> <p>H</p> <p>Hwy. HED HES</p> <p>I</p> <p>In. or " Irr.</p> <p>J</p> <p>Jct.</p> <p>L</p> <p>Ln. Lt. L.T.B.</p> <p>M</p> <p>(M) M.P. M.S. ' Misc. Mon.</p> <p>N</p> <p>N. N.T.S. No.</p>	<p>Page Parcel Parkway Place Ponding Easement Public Utility Easement</p> <p>Q</p> <p>Quit Claim Deed</p> <p>R</p> <p>Railroad Range Record Right Right of Way Road</p> <p>S</p> <p>Seconds Section Sheet Slope Easement South Special Warranty Deed Square Square Feet State Route Station Street Subdivision</p> <p>T</p> <p>Telegraph Telephone Township Temporary Temporary Construction Easement Traffic Interchange</p> <p>U</p> <p>United States General Land Office</p> <p>W</p> <p>West Warranty Deed</p>	<p>Pg. Par. Pkwy. Pl. PE PUE</p> <p>QCD</p> <p>R.R. R. (R) Rt. R/W Rd.</p> <p>" Sec. Sht. SE S. SWD Sq. S.F. S.R. Sta. St. Subd.</p> <p>Tlg. Tel. T. Temp. TCE</p> <p>T.I.</p> <p>U.S.G.L.O.</p> <p>W. WD</p>	<p>Boundary Lines</p> <p>City Limit Line County Line Forest-City Limit Line Forest-Reservation Line Land Grant Boundary Line National-State Boundary Line</p> <p>Centerlines</p> <p>Exist. Centerline w/ticks Exist. Centerline wo/ticks New Constr. Centerline New Survey Centerline Railroad Centerline Centerline on Results of Survey</p> <p>Control Lines</p> <p>Exist. Access Control Line New Access Control Line</p> <p>Easement Lines</p> <p>Exist. Easement Line Exist. Drainage Easement Line New Perpetual Easement Line TCE Line</p> <p>Misc. Lines</p> <p>Ditch-River Line Meander Line Mining Claim Line</p> <p>Property Lines</p> <p>Lease Property Line Property Line Subdivision Property/Road Line Additional area to be acquired</p> <p>Public Land Survey Lines</p> <p>Mid Section Line Section Line Sixteenth (1/16) Line Township-Range Line</p> <p>R/W Lines</p> <p>Exist. ADOT R/W Line Exist. Non-ADOT R/W Line New R/W Line Railroad R/W Line Railroad-Highway R/W Line</p> <p>Topographic Features</p> <p>Cut Slope Limit Line Exist. Fence Line Exist. Topo Line Fill Slope Limit Line New Fence Line</p>
-----------------------------------------------------------------------------------------------------------------------------------------------------------------------------------------------------------------------------------------------------------------------------------------------------------------------------------------------------------------------------------------------------------------------------------------------------------------------------------------------------------------------------------------------------------------------------------------------------------------------------------------------------------------------------------------------------------------------------------------------------------------------------------------------------------------------	-----------------------------------------------------------------------------------------------------------------------------------------------------------------------------------------------------------------------------------------------------------------------------------------------------------------------------------------------------------------------------------------------------------------------------------------------------------------------------------------------------------------------------------------------------------------------------------------------------------------------------------------------------------------------------------------------------	-------------------------------------------------------------------------------------------------------------------------------------------------------------------------------------------------------------------------------------------------------------------------------------------------------------------------------------------------------------------------------------------------------------------------------------------------------------------	----------------------------------------------------------------------------------------------------------------------------------------------------------------------------------------------------------------------------------------------------------------------------------------------------------------------------------------------------------------------------------------------------------------------------------------------------------------------------------------------------------------------------------------------------------------------------------------------------------------------------------------------------------------------------------	-------------------------------------------------------------------------------------------------------------------------------------------------------------------------------------------------------------------------------------------------------------------------------------------------------------------------------------------------------------------------------	-------------------------------------------------------------------------------------------------------------------------------------------------------------------------------------------------------------------------------------------------------------------------------------------------------------------------------------------------------------------------------------------------------------------------------------------------------------------------------------------------------------------------------------------------------------------------------------------------------------------------------------------------------------------------------------------------------------------------------------------------------------------------------------------------------------------------------------------------------------------------------------------------------------------------------------------------------------------------------------------------------------------------------------------------------------------------------------------------------------------------------------------------------------------------------------------------------------------------------------------------------------------------------------------------------------------------------

<p>Break Line </p> <p>Data Circle </p> <p>Data Hex </p> <p>Data Square </p> <p>Dimension Arrow </p> <p>Dimension Tie </p> <p>Exist. R/W Monument </p> <p>New R/W Monument </p> <p>PC - PT Circle </p>	<p>Property Anchor Bar </p> <p>Property-Lease & Unpatented Mining Claim Anchor Bar </p> <p>Property Limit Arrow </p> <p>Property-Lease & Unpatented Mining Claim Limit Arrow </p> <p>Parcel Bubble </p> <p>NGS Control Pt or Angle Point </p>	<p>SECTION 7 MARICOPA CO.</p> <p>North Arrow</p>	<p>Mile Post Marker</p> <p></p>	<p>CHANGE ORDER REVISIONS</p> <table border="1" style="width: 100%; border-collapse: collapse;"> <thead> <tr> <th>C.O. NO.</th> <th>DATE</th> <th>BY</th> <th>DESCRIPTION OF REVISIONS</th> </tr> </thead> <tbody> <tr><td> </td><td> </td><td> </td><td> </td></tr> <tr><td> </td><td> </td><td> </td><td> </td></tr> <tr><td> </td><td> </td><td> </td><td> </td></tr> <tr><td> </td><td> </td><td> </td><td> </td></tr> <tr><td> </td><td> </td><td> </td><td> </td></tr> <tr><td> </td><td> </td><td> </td><td> </td></tr> <tr><td> </td><td> </td><td> </td><td> </td></tr> <tr><td> </td><td> </td><td> </td><td> </td></tr> <tr><td> </td><td> </td><td> </td><td> </td></tr> <tr><td> </td><td> </td><td> </td><td> </td></tr> </tbody> </table>	C.O. NO.	DATE	BY	DESCRIPTION OF REVISIONS																																									<table border="1" style="width: 100%; border-collapse: collapse;"> <tr> <td style="width: 15%;">DRAWING NO.</td> <td>D-10-T-398</td> <td rowspan="2" style="width: 15%; text-align: center;">ARIZONA DEPARTMENT OF TRANSPORTATION INTERMODAL TRANSPORTATION DIVISION RIGHT OF WAY PLANS SECTION</td> </tr> <tr> <td>SURVEY</td> <td>See attached</td> </tr> <tr> <td>DRAWN/DATE</td> <td>DRB-IK/SEP 07</td> <td>HIGHWAY NAME: CASA GRANDE - TUCSON</td> </tr> <tr> <td>ADOT REVIEW</td> <td>C. WOODFORD</td> <td>FEDERAL AID NO.:</td> </tr> <tr> <td>URS</td> <td>7720 North 16th Street Suite 100 - Phoenix, AZ 85020 - 602.371.1100</td> <td>PROJECT NO. 010 PM 245 H5838 01R</td> </tr> <tr> <td>ROUTE NO.:</td> <td>1-10</td> <td>LOCATION: TWIN PEAKS - LINDA VISTA T.I.</td> </tr> </table>	DRAWING NO.	D-10-T-398	ARIZONA DEPARTMENT OF TRANSPORTATION INTERMODAL TRANSPORTATION DIVISION RIGHT OF WAY PLANS SECTION	SURVEY	See attached	DRAWN/DATE	DRB-IK/SEP 07	HIGHWAY NAME: CASA GRANDE - TUCSON	ADOT REVIEW	C. WOODFORD	FEDERAL AID NO.:	URS	7720 North 16th Street Suite 100 - Phoenix, AZ 85020 - 602.371.1100	PROJECT NO. 010 PM 245 H5838 01R	ROUTE NO.:	1-10	LOCATION: TWIN PEAKS - LINDA VISTA T.I.
C.O. NO.	DATE	BY	DESCRIPTION OF REVISIONS																																																															
DRAWING NO.	D-10-T-398	ARIZONA DEPARTMENT OF TRANSPORTATION INTERMODAL TRANSPORTATION DIVISION RIGHT OF WAY PLANS SECTION																																																																
SURVEY	See attached																																																																	
DRAWN/DATE	DRB-IK/SEP 07	HIGHWAY NAME: CASA GRANDE - TUCSON																																																																
ADOT REVIEW	C. WOODFORD	FEDERAL AID NO.:																																																																
URS	7720 North 16th Street Suite 100 - Phoenix, AZ 85020 - 602.371.1100	PROJECT NO. 010 PM 245 H5838 01R																																																																
ROUTE NO.:	1-10	LOCATION: TWIN PEAKS - LINDA VISTA T.I.																																																																



OWNERSHIP

RECORD

ACQUIRED

NOTES	PARCEL NUMBER ②	OWNER	DESCRIPTION OF AREA REQUIRED	TOTAL AREA	AREA REQUIRED			REMAINDER		SHEET NO.	TYPE	DOCUMENT
					CROSS INCLUDING EXISTING R/W	NET EXCLUDING EXISTING R/W	NEW EASEMENTS	LEFT	RIGHT			
	TM-01 10-1515	Continental Ranch Development et al APN 226-08-007M, 010A	SE4 Sec. 16 T.12S. R.12E.	1,009,211		114,702	83,258 DE 1,268 PUE		811,251	P-1, P-7	WD PUE DE	13313-2140 13313-2154 13313-2148
①	TM-03 10-1516	Clear Channel Outdoor, Inc. APN 226-08-0120	SW4 Sec. 15 T.12S. R.12E.	① 4,869		4,869				P-1	FOC	13587-2928
①	TM-04 10-1517	Yelwoc, LLC APN 226-08-0130	SW4 Sec. 15 T.12S. R.12E.	① 41,084		27,654			13,430	P-1	FOC	13755-12
	TM-05 10-1518	Sammy D. Jarrell & Phyllis Ann Jarrell et al APN 226-08-0140	SW4 Sec. 15 T.12S. R.12E.	44,713		16,025			28,688	P-1	WD	13240-349
	TM-06 10-1534	Jimmy S. Galyon et ux APN 226-20-0150	SW4 Sec. 15 T.12S. R.12E.	59,767		17,355			42,412	P-1	WD	13259-520
	TM-07&08 10-1519	L & C I-10 Properties, LLC APN 226-08-0160, 0170, 0180	SW4 Sec. 15 T.12S. R.12E.	128,737		29,372			99,365	P-1, P-7	FOC	13799-802
	TM-09 10-1520	John W. White et ux APN 226-08-0190	SW4 Sec. 15 T.12S. R.12E.	79,765		39,695			40,070	P-1, P-2, P-7	FOC	2011-3250239
	TM-11,12,13	Pima County APN 226-15-0150, 106B, 017A	NW4 Sec. 22 T.12S. R.12E.	690,634		133,344	47,512 DE 61,398 TCE		509,778	P-7, P-8	FOC	13527-1959 2014-3300256
	TM-14 10-1521	Southwest Mining & Development, Inc. APN 226-19-0140	NW4 Sec. 22 T.12S. R.12E.	182,410		43,969	6,945 DE		131,496	P-2	FOC	13940-1420
①	TM-15 10-1522	9555 Casa Grande Highway, LLC APN 226-15-0130	NW4 Sec. 22 T.12S. R.12E.	① 365,106		222,520			142,586	P-2	WD	13260-3278
	TM-16 10-1523	Cortaro - Marana Irrigation District APN 226-15-0120	NW4 Sec. 22 T.12S. R.12E.	31,324		18,263	531 UE		13,061	P-2	WD QCD	13250-1506 13966-418
①	TM-17 10-1524	S&T Equipment Co., Inc. APN 226-15-010A	NW4 Sec. 22 T.12S. R.12E.	① 73,295		63,759			9,536	P-2	WD	13229-2766
①	TM-18 10-1525	Tung Dong and Wai Man Dong APN 226-15-0090	NW4 Sec. 22 T.12S. R.12E.	190,873		96,656	6,439 DE		87,778	P-2	WD	13292-2558
	TM-19	Robert E. Barnes, et ux APN 226-15-008E, 017B	NW4 Sec. 22 T.12S. R.12E.	130,345		119,575	2,035 UE		10,770	P-2, P-8	FOC	2011-0470192
	TM-19C1	9555 Casa Grande Highway, LLC APN 226-15-008B, 019A	NW4 Sec. 22 T.12S. R.12E.	365,732			23,916 DE 1,217 UE 23,166 SE		318,650	P-2, P-8	---	-----

ALL AREAS ARE IN SQUARE FEET UNLESS OTHERWISE NOTED

- ① PARCEL TO BE ACQUIRED AS A TOTAL ACQUISITION
- ② TOWN OF MARANA PARCEL NUMBERS WITH ADOT PARCELS NUMBERS WHERE APPLICABLE

...\\Cadd\ROW\010rw245_or1.dgn

APN - ASSESSOR'S PARCEL NUMBER - PIMA COUNTY

CHANGE ORDER REVISIONS				DRAWING NO.	ARIZONA DEPARTMENT OF TRANSPORTATION INTERMODAL TRANSPORTATION DIVISION RIGHT OF WAY PLANS SECTION	
C.O. NO.	DATE	BY	DESCRIPTION OF REVISIONS	D-10-T-398	HIGHWAY NAME: CASA GRANDE - TUCSON	
				See attached	FEDERAL AID NO.: I 010-D-803	
				DRB-1K/SEP 07	PROJECT NO. 010 PM 245 H5838 01R	
				C. WOODFORD	ROUTE NO.: 1-10	
					LOCATION: TWIN PEAKS - LINDA VISTA T.I.	
					SHEET ORS-1	



7720 North 16th Street
Suite 100 - Phoenix, AZ
85020 - 602.371.1100



EMPIRES: 6/30/18

OWNERSHIP

RECORD

ACQUIRED

NOTES	PARCEL NUMBER ②	OWNER	DESCRIPTION OF AREA REQUIRED	TOTAL AREA	AREA REQUIRED			REMAINDER		SHEET NO.	TYPE	DOCUMENT
					CROSS INCLUDING EXISTING R/W	NET EXCLUDING EXISTING R/W	NEW EASEMENTS	LEFT	RIGHT			
	TM-20	Continental Ranch Development, LLC APN 226-15-020C	NW4 Sec. 22 T.12S. R.12E.	414,097		202,474	20,191 DE 2,180 UE 2,769 TCE		191,432	P-8	WD WD UE DE	13313-2107 13313-2101 13313-2119 13313-2113
	TM-21 10-1526	Sidney Lex Felker APN 226-15-008A, 018D	N2 Sec. 22 T.12S. R.12E.	824,824		90,485	88,742 DE 9,157 TCE		645,597	P-2, P-3 P-8, P-9	WD DE	13396-1815 13396-1803
①	TM-22 10-1527	Cardi American Corporation APN 226-15-006A, 006B, 007A, 007B	N2 Sec. 22 T.12S. R.12E.	① 176,039		70,250			105,789	P-3, P-9	FOC	13552-745
	TM-23 10-1528	First American Title Insurance Company Trust Nos. 4737 & 4738 APN 226-23-0280, 0290	S2 Sec. 22 T.12S. R.12E.	4,240,313		211,089	71,028 DE 4,299 TCE		3,958,196	P-3, P-9	WD DE	13258-1351 13258-1358
①	TM-24	City of Tucson APN 221-05-208B	SW4 Sec. 22 T.12S. R.12E.	① 10,000			5,850 DE		4,150	P-9	FOC	13373-2439
	TM-25 10-1529	Union Pacific Railroad Company APN 221-04-005B	SW4 Sec. 15 T.12S. R.12E. N2 & SE4 Sec. 22 T.12S. R.12E.				44,000 PE 48,101 DE 86,279 TCE			P-1, P-2, P-3	AGMT	3037-07 2488-96
	TM-26 10-1530	Tucson Gas & Electric Company APN 221-04-005A	N2 Sec. 22 T.12S. R.12E.	650,748		76,001	21,134 DE	553,613		P-2, P-3	FOC	13808-1606
	TM-28	Fidelity National Title Insurance Agency, Inc. Trust No. 60327 APN 216-34-0660 APN 216-36-015B, 017A, 017B, 0180, 019D, 019K, 019L, 019N APN 221-04-004C	SW4 Sec. 14 T.12S. R.12E. S2 Sec. 15 T.12S. R.12E. NW4 Sec. 22 T.12S. R.12E.	6,989,571		893,926	5,450 DE 89,558 SE 8,705 UE 80,011 TCE	6,000,638		P-2, P-4, P-5, P-6	WD SE ESMT	13421-3601 13421-3619 13421-3656
	TM-30	Kimco Barclay Marana, LP APN 216-36-019M, 019P & 221-04-001B, 004A, 004D	SE4 Sec. 15 T.12S. R.12E. N2 Sec. 22 T.12S. R.12E.	5,191,129		5,971	5,914 DE 44,818 SE 115,594 TCE		5,134,425	P-2, P-4, P-6	QCD	2011-111083
	TM-31	Spectrum Vista, LLC APN 221-04-001A	NE4 Sec. 22 T.12S. R.12E.	275,307		14,425	9,860 SE	251,022		P-6	QCD SE	13430-1953 13430-1957
	TM-32	Fidelity National Title Insurance Agency, Inc. Trust No. 60299 APN 221-06-0040	NW4 Sec. 23 T.12S. R.12E.	3,429,258		59,259	2,950 DE 3,735 SE 25,724 TCE	3,363,314		P-6	WD SE DE	13415-862 13415-866 13415----
	TM-36	Pima County Flood Control District APN 226-15-002C, 002D	SE4 Sec. 16 T.12S. R.12E. NE4 Sec. 21 T.12S. R.12E. NW4 Sec. 22 T.12S. R.12E.	11,287,132		508,147	2,323,096 TCE		10,778,985	P-1, P-7 P-8, P-9	ESMT	13434-754
	TM-37	Stewart Title & Trust Trust No. 2439 APN 221-06-003B	NW4 Sec. 23 T.12S. R.12E.				6,600 UE			P-6	ESMT	13529-1701
	TM-38	Fidelity National Title Insurance Agency, Inc. Trust No. 60300 APN 221-06-0020	NW4 Sec. 23 T.12S. R.12E.				600 UE			P-6	ESMT	13415-873

ALL AREAS ARE IN SQUARE FEET UNLESS OTHERWISE NOTED

- ① PARCEL TO BE ACQUIRED AS A TOTAL ACQUISITION
- ② TOWN OF MARANA PARCEL NUMBERS WITH ADOT PARCELS NUMBERS WHERE APPLICABLE

...\\Cadd\ROW\010rw245_ors2.dgn

APN - ASSESSOR'S PARCEL NUMBER - PIMA COUNTY

CHANGE ORDER REVISIONS				DRAWING NO.	ARIZONA DEPARTMENT OF TRANSPORTATION INTERMODAL TRANSPORTATION DIVISION RIGHT OF WAY PLANS SECTION	
C.O. NO.	DATE	BY	DESCRIPTION OF REVISIONS	D-10-T-398	HIGHWAY NAME: CASA GRANDE - TUCSON	
				See attached	FEDERAL AID NO.: I 010-D-803	
				DRAWN/DATE DRB-IK/SEP 07	PROJECT NO. 010 PM 245 H5838 01R	
				ADOT REVIEW C. WOODFORD	ROUTE NO.: 1-10	
				URS 7720 North 16th Street Suite 100 - Phoenix, AZ 85020 - 602.371.1100	LOCATION: TWIN PEAKS - LINDA VISTA T.I.	
					SHEET ORS-2	



BEGIN R/W PROJECT

010 PM 245 H5838 01R
I 010-D-803

BEGIN CONSTR PROJECT
010 PM 240 H5838 01D
NH 010-D(AIW)

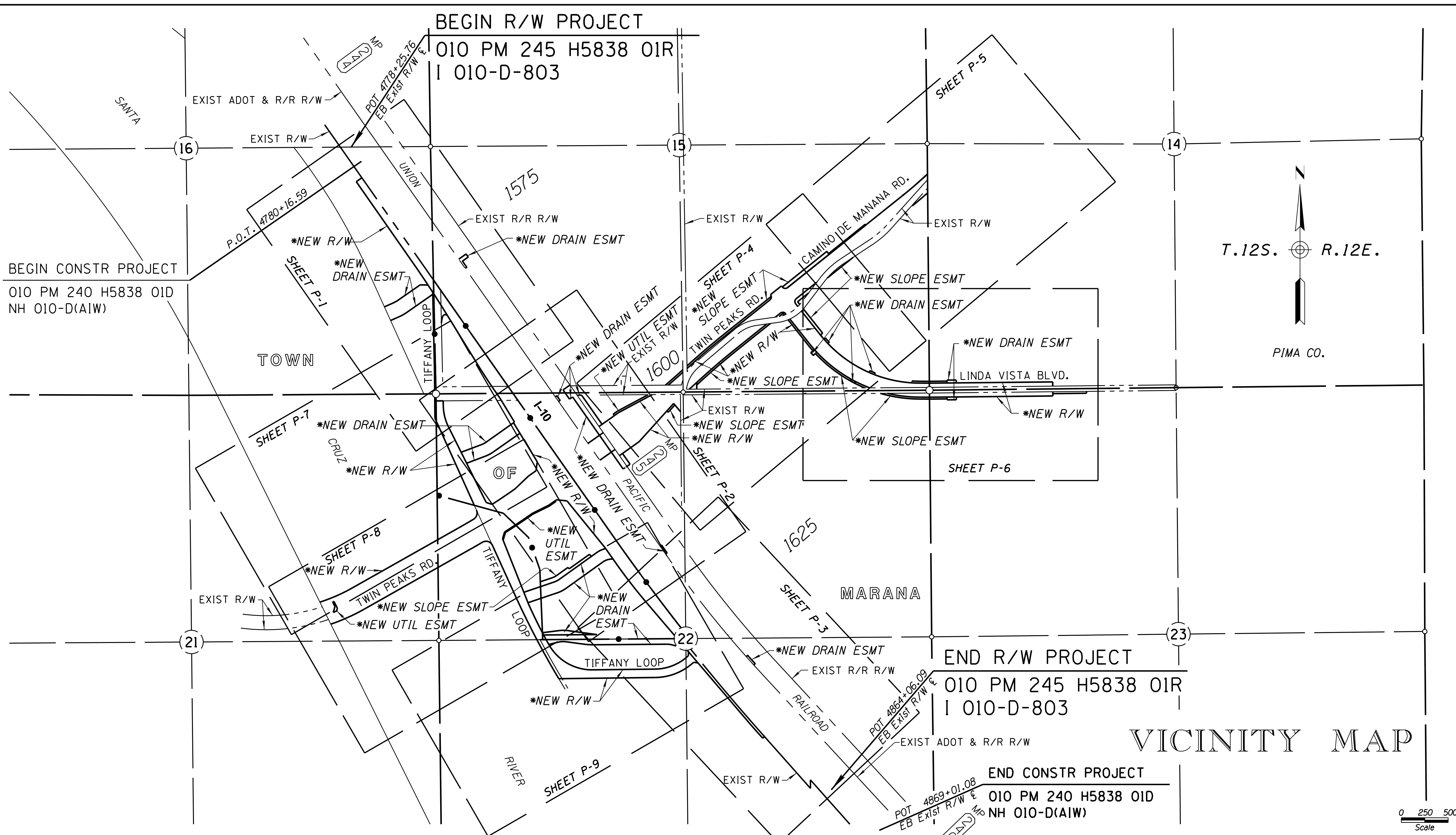
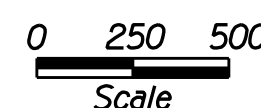
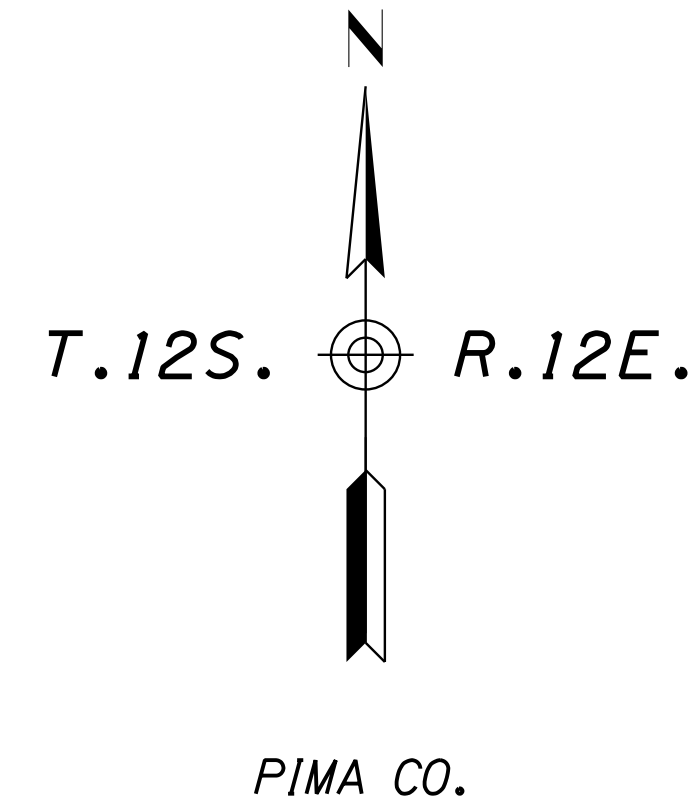
END R/W PROJECT

010 PM 245 H5838 01R
I 010-D-803

END CONSTR PROJECT

010 PM 240 H5838 01D
NH 010-D(AIW)

VICINITY MAP

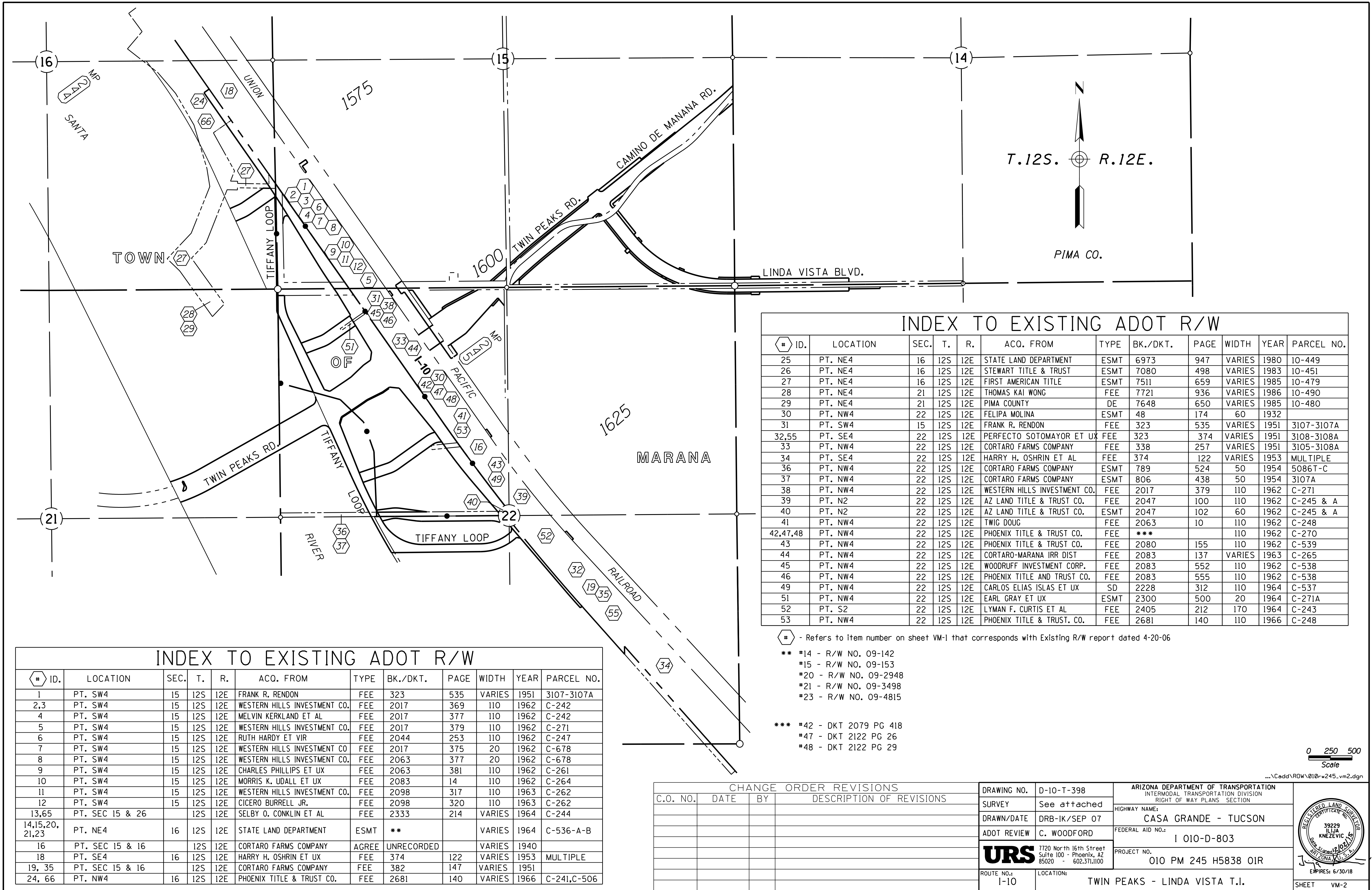


* - ALL *NEW R/W SHOWN IS INITIALLY BEING ACQUIRED BY THE TOWN OF MARANA IN THE TOWN'S NAME, AND WILL THEN BE ACQUIRED BY ADOT BY RESOLUTION PER IGA 06-148.

CHANGE ORDER REVISIONS			
C.O. NO.	DATE	BY	DESCRIPTION OF REVISIONS

DRAWING NO.	D-10-T-398	ARIZONA DEPARTMENT OF TRANSPORTATION INTERMODAL TRANSPORTATION DIVISION RIGHT OF WAY PLANS SECTION
SURVEY	See attached	
DRAWN/DATE	DRB-IK/SEP 07	HIGHWAY NAME: CASA GRANDE - TUCSON
ADOT REVIEW	C. WOODFORD	FEDERAL AID NO.:
		I 010-D-803
		PROJECT NO. 010 PM 245 H5838 01R
ROUTE NO.:	1-10	LOCATION: TWIN PEAKS - LINDA VISTA T.I.
		7720 North 16th Street Suite 100 - Phoenix, AZ 85020 - 602.371.1100
		39229 ILIJIA KNEZEVIC REGISTERED LAND SURVEYOR ARIZONA EXPIRES: 6/30/18
		SHEET VM-1

...\\Cadd\ROW\010-rw245.vml.dgn



INDEX TO EXISTING ADOT R/W

# ID.	LOCATION	SEC.	T.	R.	ACQ. FROM	TYPE	BK./DKT.	PAGE	WIDTH	YEAR	PARCEL NO.
25	PT. NE4	16	12S	12E	STATE LAND DEPARTMENT	ESMT	6973	947	VARIES	1980	10-449
26	PT. NE4	16	12S	12E	STEWART TITLE & TRUST	ESMT	7080	498	VARIES	1983	10-451
27	PT. NE4	16	12S	12E	FIRST AMERICAN TITLE	ESMT	7511	659	VARIES	1985	10-479
28	PT. NE4	21	12S	12E	THOMAS KAI WONG	FEE	7721	936	VARIES	1986	10-490
29	PT. NE4	21	12S	12E	PIMA COUNTY	DE	7648	650	VARIES	1985	10-480
30	PT. NW4	22	12S	12E	FELIPA MOLINA	ESMT	48	174	60	1932	
31	PT. SW4	15	12S	12E	FRANK R. RENDON	FEE	323	535	VARIES	1951	3107-3107A
32,55	PT. SE4	22	12S	12E	PERFECTO SOTOMAYOR ET UX	FEE	323	374	VARIES	1951	3108-3108A
33	PT. NW4	22	12S	12E	CORTARO FARMS COMPANY	FEE	338	257	VARIES	1951	3105-3108A
34	PT. SE4	22	12S	12E	HARRY H. OSHRIN ET AL	FEE	374	122	VARIES	1953	MULTIPLE
36	PT. NW4	22	12S	12E	CORTARO FARMS COMPANY	ESMT	789	524	50	1954	5086T-C
37	PT. NW4	22	12S	12E	CORTARO FARMS COMPANY	ESMT	806	438	50	1954	3107A
38	PT. NW4	22	12S	12E	WESTERN HILLS INVESTMENT CO.	FEE	2017	379	110	1962	C-271
39	PT. N2	22	12S	12E	AZ LAND TITLE & TRUST CO.	FEE	2047	100	110	1962	C-245 & A
40	PT. N2	22	12S	12E	AZ LAND TITLE & TRUST CO.	ESMT	2047	102	60	1962	C-245 & A
41	PT. NW4	22	12S	12E	TWIG DOUG	FEE	2063	10	110	1962	C-248
42,47,48	PT. NW4	22	12S	12E	PHOENIX TITLE & TRUST CO.	FEE	***		110	1962	C-270
43	PT. NW4	22	12S	12E	PHOENIX TITLE & TRUST CO.	FEE	2080	155	110	1962	C-539
44	PT. NW4	22	12S	12E	CORTARO-MARANA IRR DIST	FEE	2083	137	VARIES	1963	C-265
45	PT. NW4	22	12S	12E	WOODRUFF INVESTMENT CORP.	FEE	2083	552	110	1962	C-538
46	PT. NW4	22	12S	12E	PHOENIX TITLE AND TRUST CO.	FEE	2083	555	110	1962	C-538
49	PT. NW4	22	12S	12E	CARLOS ELIAS ISLAS ET UX	SD	2228	312	110	1964	C-537
51	PT. NW4	22	12S	12E	EARL GRAY ET UX	ESMT	2300	500	20	1964	C-271A
52	PT. S2	22	12S	12E	LYMAN F. CURTIS ET AL	FEE	2405	212	170	1964	C-243
53	PT. NW4	22	12S	12E	PHOENIX TITLE & TRUST CO.	FEE	2681	140	110	1966	C-248

- Refers to item number on sheet VM-1 that corresponds with Existing R/W report dated 4-20-06

- ** #14 - R/W NO. 09-142
- ** #15 - R/W NO. 09-153
- ** #20 - R/W NO. 09-2948
- ** #21 - R/W NO. 09-3498
- ** #23 - R/W NO. 09-4815

- *** #42 - DKT 2079 PG 418
- *** #47 - DKT 2122 PG 26
- *** #48 - DKT 2122 PG 29

INDEX TO EXISTING ADOT R/W

# ID.	LOCATION	SEC.	T.	R.	ACQ. FROM	TYPE	BK./DKT.	PAGE	WIDTH	YEAR	PARCEL NO.
1	PT. SW4	15	12S	12E	FRANK R. RENDON	FEE	323	535	VARIES	1951	3107-3107A
2,3	PT. SW4	15	12S	12E	WESTERN HILLS INVESTMENT CO.	FEE	2017	369	110	1962	C-242
4	PT. SW4	15	12S	12E	MELVIN KERKLAND ET AL	FEE	2017	377	110	1962	C-242
5	PT. SW4	15	12S	12E	WESTERN HILLS INVESTMENT CO.	FEE	2017	379	110	1962	C-271
6	PT. SW4	15	12S	12E	RUTH HARDY ET VIR	FEE	2044	253	110	1962	C-247
7	PT. SW4	15	12S	12E	WESTERN HILLS INVESTMENT CO.	FEE	2017	375	20	1962	C-678
8	PT. SW4	15	12S	12E	WESTERN HILLS INVESTMENT CO.	FEE	2063	377	20	1962	C-678
9	PT. SW4	15	12S	12E	CHARLES PHILLIPS ET UX	FEE	2063	381	110	1962	C-261
10	PT. SW4	15	12S	12E	MORRIS K. UDALL ET UX	FEE	2083	14	110	1962	C-264
11	PT. SW4	15	12S	12E	WESTERN HILLS INVESTMENT CO.	FEE	2098	317	110	1963	C-262
12	PT. SW4	15	12S	12E	CICERO BURRELL JR.	FEE	2098	320	110	1963	C-262
13,65	PT. SEC 15 & 26	12S	12E		SELBY O. CONKLIN ET AL	FEE	2333	214	VARIES	1964	C-244
14,15,20,21,23	PT. NE4	16	12S	12E	STATE LAND DEPARTMENT	ESMT	**		VARIES	1964	C-536-A-B
16	PT. SEC 15 & 16	12S	12E		CORTARO FARMS COMPANY	AGREE	UNRECORDED		VARIES	1940	
18	PT. SE4	16	12S	12E	HARRY H. OSHRIN ET UX	FEE	374	122	VARIES	1953	MULTIPLE
19, 35	PT. SEC 15 & 16	12S	12E		CORTARO FARMS COMPANY	FEE	382	147	VARIES	1951	
24, 66	PT. NW4	16	12S	12E	PHOENIX TITLE & TRUST CO.	FEE	2681	140	VARIES	1966	C-241,C-506

0 250 500
Scale

...\\Cadd\ROW\010-rw245-vm2.dgn

CHANGE ORDER REVISIONS

C.O. NO.	DATE	BY	DESCRIPTION OF REVISIONS

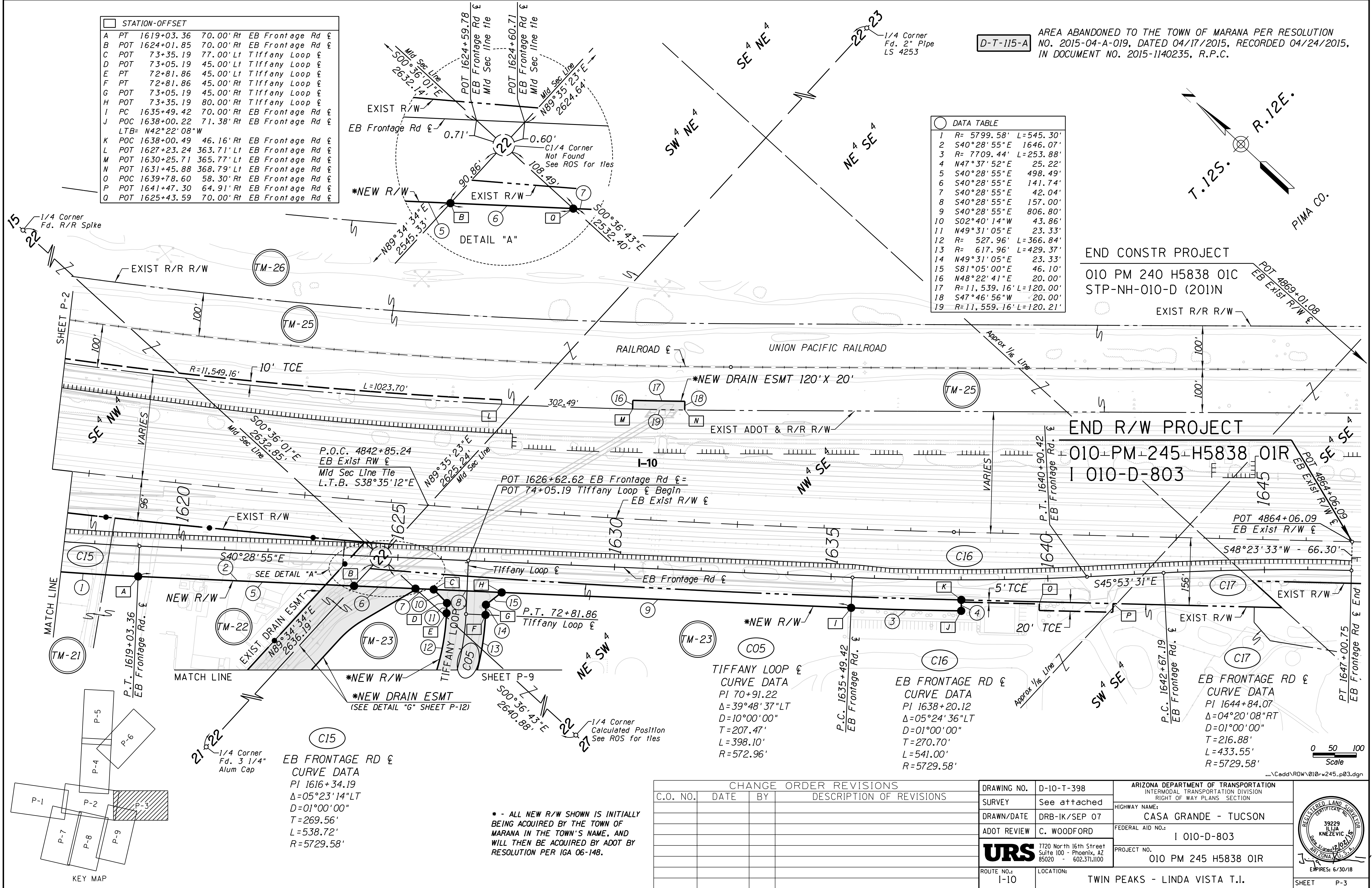
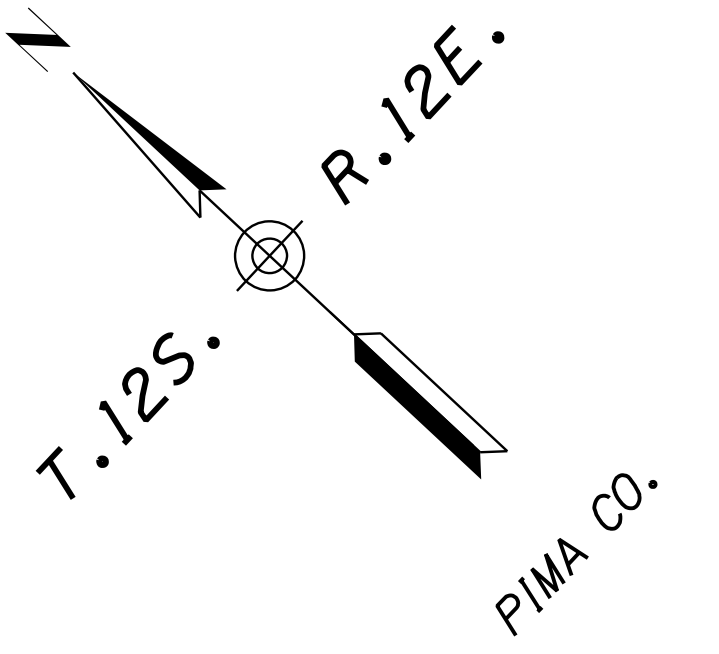
DRAWING NO.	D-10-T-398	ARIZONA DEPARTMENT OF TRANSPORTATION INTERMODAL TRANSPORTATION DIVISION RIGHT OF WAY PLANS SECTION
SURVEY	See attached	
DRAWN/DATE	DRB-IK/SEP 07	HIGHWAY NAME: CASA GRANDE - TUCSON
ADOT REVIEW	C. WOODFORD	FEDERAL AID NO.:
		I 010-D-803
		PROJECT NO. 010 PM 245 H5838 01R
ROUTE NO.:	1-10	LOCATION: TWIN PEAKS - LINDA VISTA T.I.
		7720 North 16th Street Suite 100 - Phoenix, AZ 85020 - 602.371.1100
		39229 ILJA KNEZEVIC REGISTERED LAND SURVEYOR EXPIRES: 6/30/18
		SHEET VM-2

STATION-OFFSET	
A	PT 1619+03.36 70.00' Rt EB Frontage Rd £
B	POT 1624+01.85 70.00' Rt EB Frontage Rd £
C	POT 73+35.19 77.00' Lt Tiffany Loop £
D	POT 73+05.19 45.00' Lt Tiffany Loop £
E	PT 72+81.86 45.00' Lt Tiffany Loop £
F	PT 72+81.86 45.00' Rt Tiffany Loop £
G	POT 73+05.19 45.00' Rt Tiffany Loop £
H	POT 73+35.19 80.00' Rt Tiffany Loop £
I	PC 1635+49.42 70.00' Rt EB Frontage Rd £
J	POC 1638+00.22 71.38' Rt EB Frontage Rd £
LTB= N42°22'08"W	
K	POC 1638+00.49 46.16' Rt EB Frontage Rd £
L	POT 1627+23.24 363.71' Lt EB Frontage Rd £
M	POT 1630+25.71 365.77' Lt EB Frontage Rd £
N	POT 1631+45.88 368.79' Lt EB Frontage Rd £
O	POC 1639+78.60 58.30' Rt EB Frontage Rd £
P	POT 1641+47.30 64.91' Rt EB Frontage Rd £
Q	POT 1625+43.59 70.00' Rt EB Frontage Rd £

D-T-115-A

AREA ABANDONED TO THE TOWN OF MARANA PER RESOLUTION NO. 2015-04-A-019, DATED 04/17/2015, RECORDED 04/24/2015, IN DOCUMENT NO. 2015-1140235, R.P.C.

DATA TABLE	
1	R= 5799.58' L=545.30'
2	S40°28'55"E 1646.07'
3	R= 7709.44' L=253.88'
4	N47°37'52"E 25.22'
5	S40°28'55"E 498.49'
6	S40°28'55"E 141.74'
7	S40°28'55"E 42.04'
8	S40°28'55"E 157.00'
9	S40°28'55"E 806.80'
10	S02°40'14"W 43.86'
11	N49°31'05"E 23.33'
12	R= 527.96' L=366.84'
13	R= 617.96' L=429.37'
14	N49°31'05"E 23.33'
15	S81°05'00"E 46.10'
16	N48°22'41"E 20.00'
17	R=11,539.16' L=120.00'
18	S47°46'56"W 20.00'
19	R=11,559.16' L=120.21'



END CONSTR PROJECT

010 PM 240 H5838 OIC
STP-NH-010-D (201N)

END R/W PROJECT

010-PM-245-H5838 OIR
I 010-D-803

EB FRONTAGE RD £
CURVE DATA
PI 1616+34.19
Δ=05°23'14"LT
D=01°00'00"
T=269.56'
L=538.72'
R=5729.58'


TIFFANY LOOP £
CURVE DATA
PI 70+91.22
Δ=39°48'37"LT
D=10°00'00"
T=207.47'
L=398.10'
R=572.96'

EB FRONTAGE RD £
CURVE DATA
PI 1638+20.12
Δ=05°24'36"LT
D=01°00'00"
T=270.70'
L=541.00'
R=5729.58'

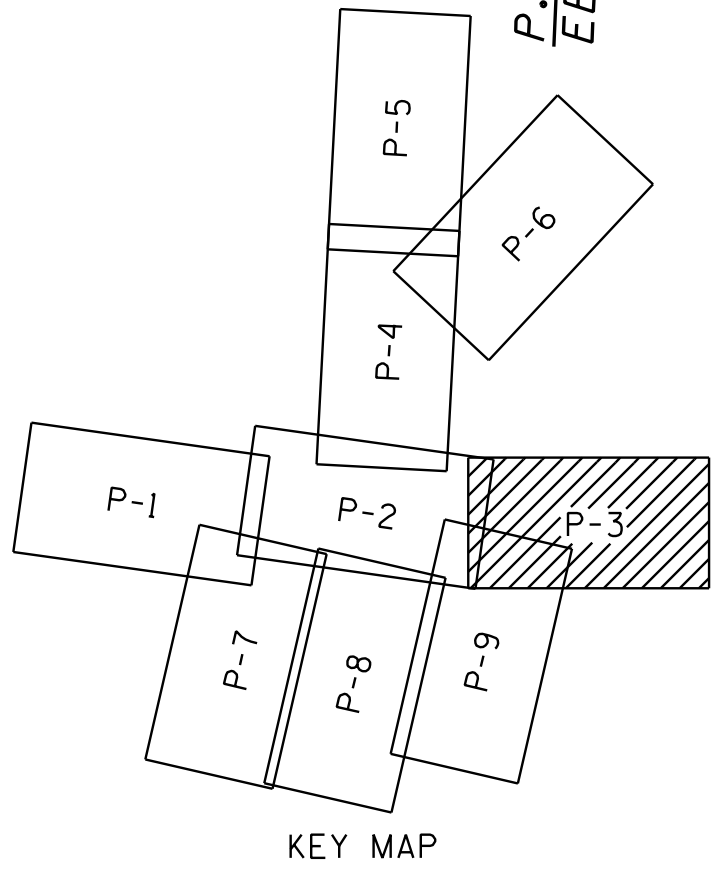
EB FRONTAGE RD £
CURVE DATA
PI 1644+84.07
Δ=04°20'08"RT
D=01°00'00"
T=216.88'
L=433.55'
R=5729.58'

CHANGE ORDER REVISIONS			
C.O. NO.	DATE	BY	DESCRIPTION OF REVISIONS

DRAWING NO.	D-10-T-398	ARIZONA DEPARTMENT OF TRANSPORTATION INTERMODAL TRANSPORTATION DIVISION RIGHT OF WAY PLANS SECTION
SURVEY	See attached	
DRAWN/DATE	DRB-IK/SEP 07	HIGHWAY NAME: CASA GRANDE - TUCSON
ADOT REVIEW	C. WOODFORD	FEDERAL AID NO.:
		I 010-D-803
		PROJECT NO. 010 PM 245 H5838 OIR
ROUTE NO.:	1-10	LOCATION: TWIN PEAKS - LINDA VISTA T.I.

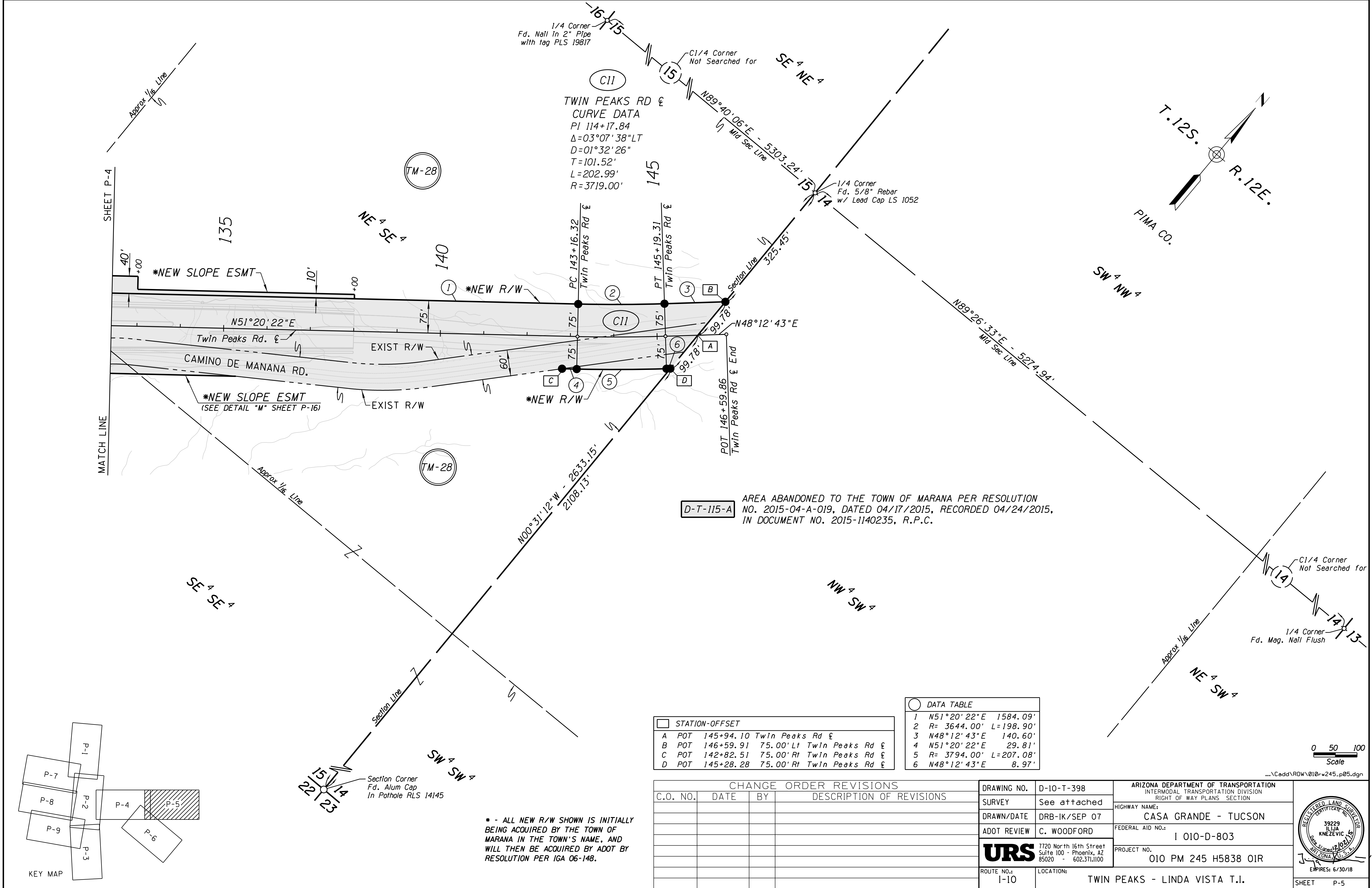


* - ALL NEW R/W SHOWN IS INITIALLY BEING ACQUIRED BY THE TOWN OF MARANA IN THE TOWN'S NAME, AND WILL THEN BE ACQUIRED BY ADOT BY RESOLUTION PER IGA 06-148.



0 50 100
Scale

EMPIRES: 6/30/18
SHEET P-3



STATION-OFFSET	
A	POT 145+94.10 Twin Peaks Rd &
B	POT 146+59.91 75.00'Lt Twin Peaks Rd &
C	POT 142+82.51 75.00'Rt Twin Peaks Rd &
D	POT 145+28.28 75.00'Rt Twin Peaks Rd &

DATA TABLE	
1	N51°20'22"E 1584.09'
2	R= 3644.00' L=198.90'
3	N48°12'43"E 140.60'
4	N51°20'22"E 29.81'
5	R= 3794.00' L=207.08'
6	N48°12'43"E 8.97'

CHANGE ORDER REVISIONS			
C.O. NO.	DATE	BY	DESCRIPTION OF REVISIONS

DRAWING NO.	D-10-T-398	ARIZONA DEPARTMENT OF TRANSPORTATION INTERMODAL TRANSPORTATION DIVISION RIGHT OF WAY PLANS SECTION
SURVEY	See attached	
DRAWN/DATE	DRB-IK/SEP 07	HIGHWAY NAME: CASA GRANDE - TUCSON
ADOT REVIEW	C. WOODFORD	FEDERAL AID NO.:
URS 7720 North 16th Street Suite 100 - Phoenix, AZ 85020 - 602.371.1100	ROUTE NO.:	PROJECT NO.
	1-10	010 PM 245 H5838 01R
LOCATION:	TWIN PEAKS - LINDA VISTA T.I.	

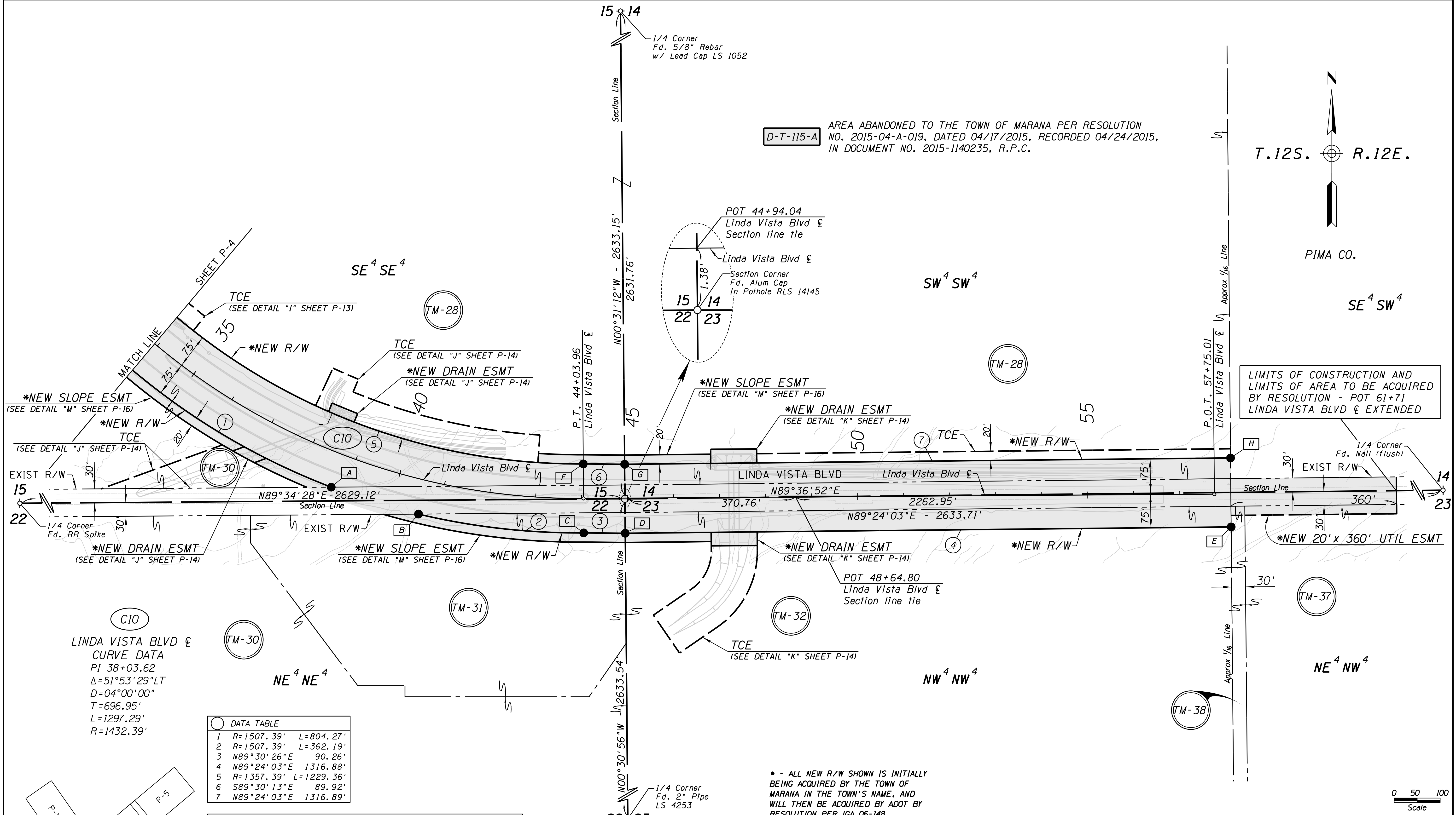
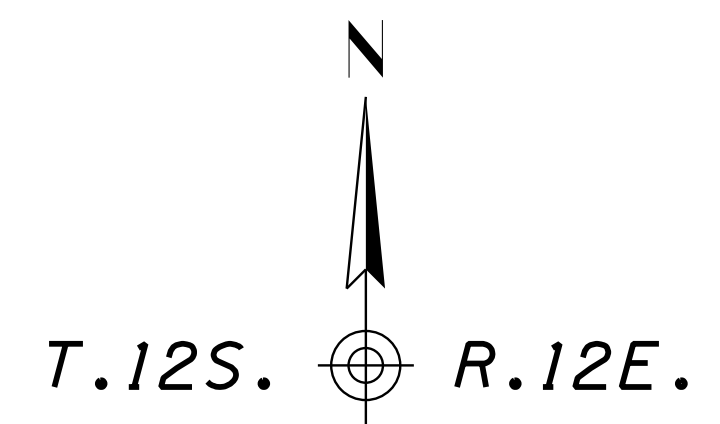
39223
ILIJA
KNEZEVIC
REGISTERED LAND SURVEYOR
ARIZONA
EXPIRES: 6/30/18

Scale 0 50 100

...\\Cadd\ROW\010-rw245-p05.dgn

* - ALL NEW R/W SHOWN IS INITIALLY BEING ACQUIRED BY THE TOWN OF MARANA IN THE TOWN'S NAME, AND WILL THEN BE ACQUIRED BY ADOT BY RESOLUTION PER IGA 06-148.

D-T-115-A AREA ABANDONED TO THE TOWN OF MARANA PER RESOLUTION NO. 2015-04-A-019, DATED 04/17/2015, RECORDED 04/24/2015, IN DOCUMENT NO. 2015-1140235, R.P.C.



LINDA VISTA BLVD & CURVE DATA
 PI 38+03.62
 $\Delta = 51^\circ 53' 29''$ LT
 $D = 04^\circ 00' 00''$
 $T = 696.95'$
 $L = 1297.29'$
 $R = 1432.39'$

DATA TABLE

1	R=1507.39'	L=804.27'
2	R=1507.39'	L=362.19'
3	N89°30'26"E	90.26'
4	N89°24'03"E	1316.88'
5	R=1357.39'	L=1229.36'
6	S89°30'13"E	89.92'
7	N89°24'03"E	1316.89'


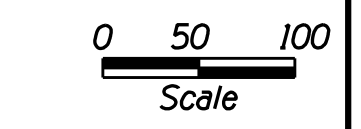
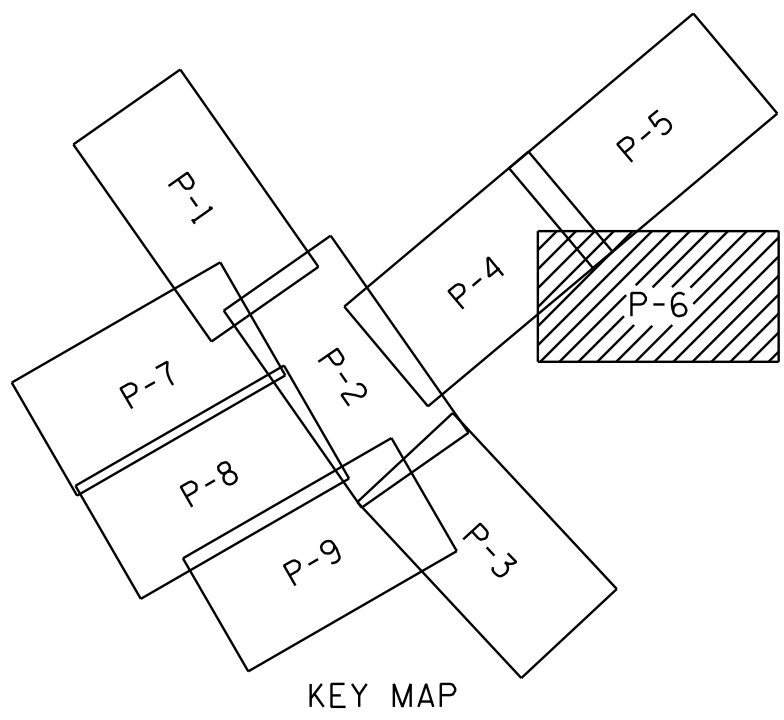
STATION-OFFSET

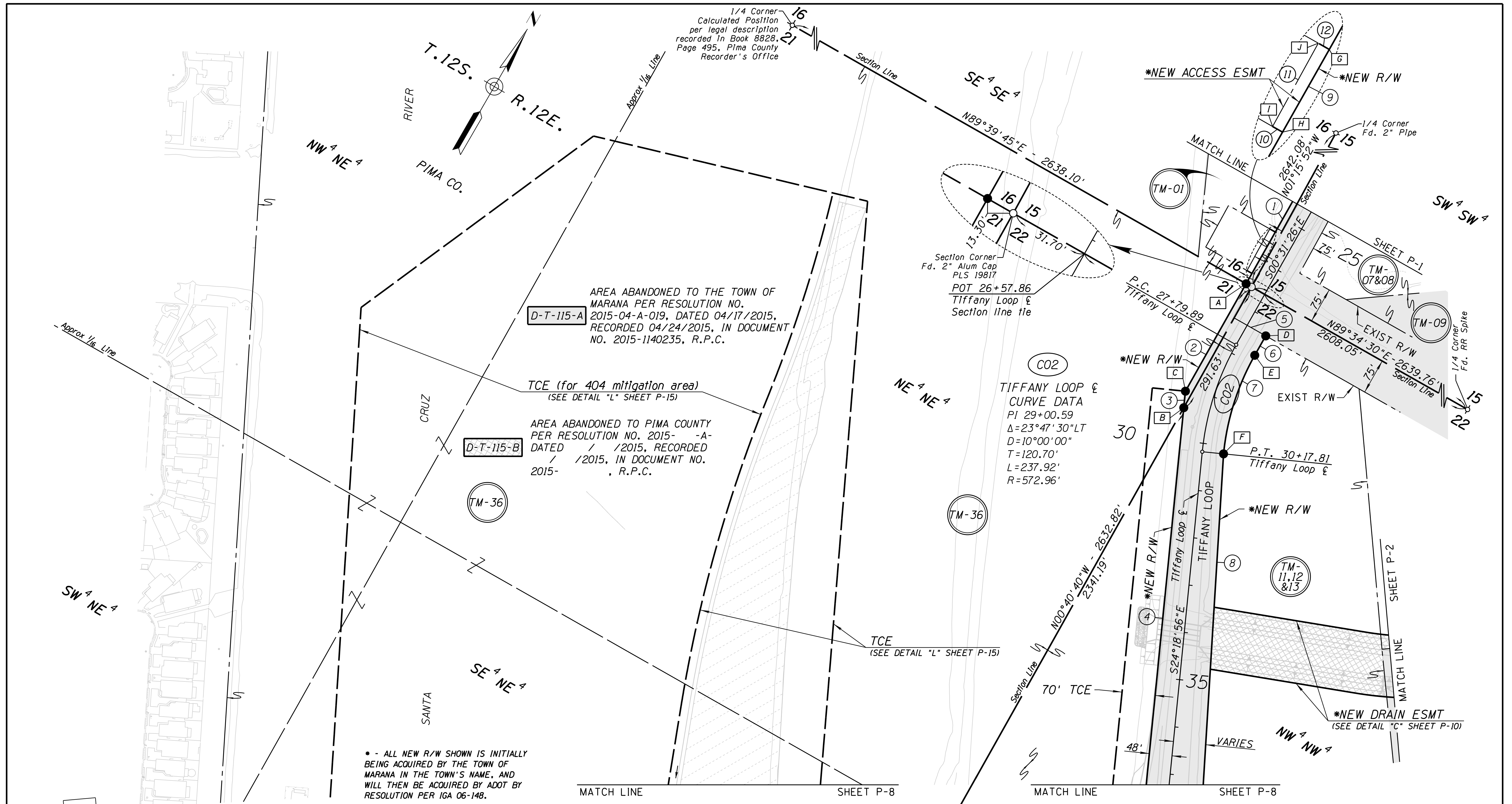
A	POC	38+70.93	75.00'	Rt	Linda Vista Blvd &
	LTB=	N69°03'52"W			
B	POC	40+59.79	75.00'	Rt	Linda Vista Blvd &
	LTB=	N76°37'08"W			
C	PT	44+03.96	75.00'	Rt	Linda Vista Blvd &
D	POT	44+94.21	76.38'	Rt	Linda Vista Blvd &
E	POT	58+11.08	71.47'	Rt	Linda Vista Blvd & extended
F	PT	44+03.96	75.00'	Lt	Linda Vista Blvd &
G	POT	44+93.87	73.61'	Lt	Linda Vista Blvd &
H	POT	58+10.75	78.53'	Lt	Linda Vista Blvd & extended

CHANGE ORDER REVISIONS

C.O. NO.	DATE	BY	DESCRIPTION OF REVISIONS

DRAWING NO.	D-10-T-398	ARIZONA DEPARTMENT OF TRANSPORTATION INTERMODAL TRANSPORTATION DIVISION RIGHT OF WAY PLANS SECTION
SURVEY	See attached	
DRAWN/DATE	DRB-IK/SEP 07	HIGHWAY NAME: CASA GRANDE - TUCSON
ADOT REVIEW	C. WOODFORD	FEDERAL AID NO.:
		I 010-D-803
		PROJECT NO. 010 PM 245 H5838 01R
ROUTE NO.:	1-10	LOCATION: TWIN PEAKS - LINDA VISTA T.I.
		7720 North 16th Street Suite 100 - Phoenix, AZ 85020 - 602.371.1100
		EMPIRES: 6/30/18





Approx 1/6 Line

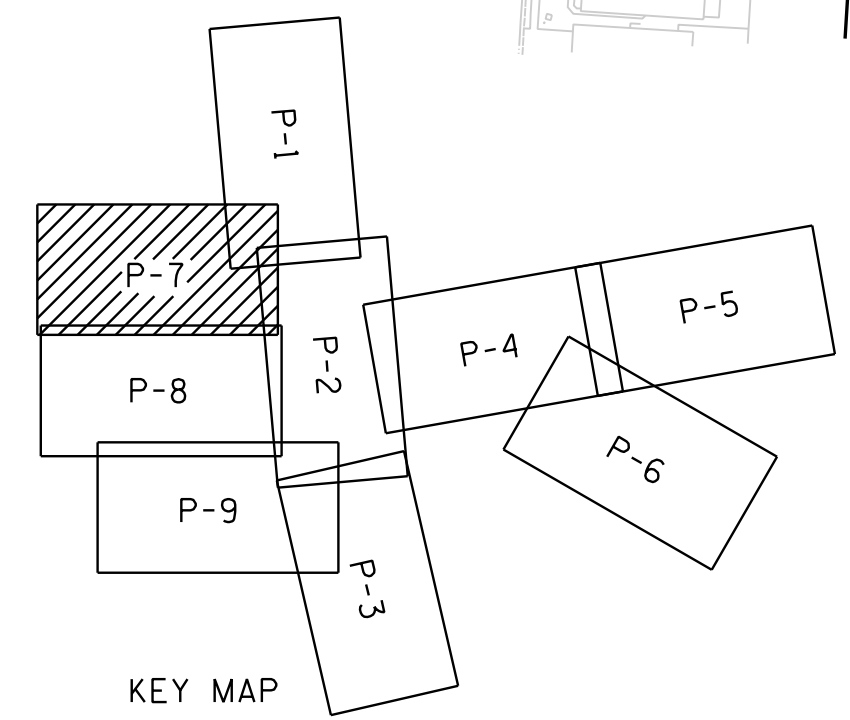
* - ALL NEW R/W SHOWN IS INITIALLY BEING ACQUIRED BY THE TOWN OF MARANA IN THE TOWN'S NAME, AND WILL THEN BE ACQUIRED BY ADOT BY RESOLUTION PER IGA 06-148.

AREA ABANDONED TO THE TOWN OF MARANA PER RESOLUTION NO. 2015-04-A-019, DATED 04/17/2015, RECORDED 04/24/2015, IN DOCUMENT NO. 2015-1140235, R.P.C.

TCE (for 404 mitigation area) (SEE DETAIL "L" SHEET P-15)

AREA ABANDONED TO PIMA COUNTY PER RESOLUTION NO. 2015- -A-DATED / /2015, RECORDED / /2015, IN DOCUMENT NO. 2015- , R.P.C.

TIFFANY LOOP CURVE DATA
 PI 29+00.59
 $\Delta=23^{\circ}47'30''$ LT
 $D=10^{\circ}00'00''$
 $T=120.70'$
 $L=237.92'$
 $R=572.96'$


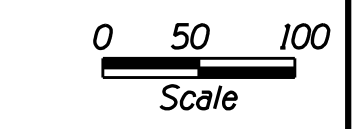


STATION-OFFSET	
A	POT 26+57.77 45.00' Rt Tiffany Loop E
B	POC 29+36.72 54.27' Rt Tiffany Loop E
C	POC 29+05.44 60.14' Rt Tiffany Loop E
D	POT 27+32.94 45.00' Lt Tiffany Loop E
E	PC 27+79.89 45.00' Lt Tiffany Loop E
F	PT 30+17.81 45.00' Lt Tiffany Loop E
LTB= N24°18'56"W	
G	POT 25+32.77 45.00' Rt Tiffany Loop E
H	POT 26+32.77 45.00' Rt Tiffany Loop E
I	POT 26+32.73 57.03' Rt Tiffany Loop E
J	POT 25+32.72 58.32' Rt Tiffany Loop E

DATA TABLE	
1	S00°31'26"E 250.38'
2	S00°31'26"E 259.74'
3	S24°18'56"E 34.90'
4	S24°18'56"E 985.83'
5	N89°34'30"E 76.50'
6	S00°31'26"E 46.95'
7	R= 527.96' L=219.23'
8	S26°29'20"E 922.86'
9	S00°31'26"E 100.00'
10	S89°39'45"W 12.03'
11	N01°15'52"W 100.01'
12	N89°39'45"E 13.32'

CHANGE ORDER REVISIONS			
C.O. NO.	DATE	BY	DESCRIPTION OF REVISIONS

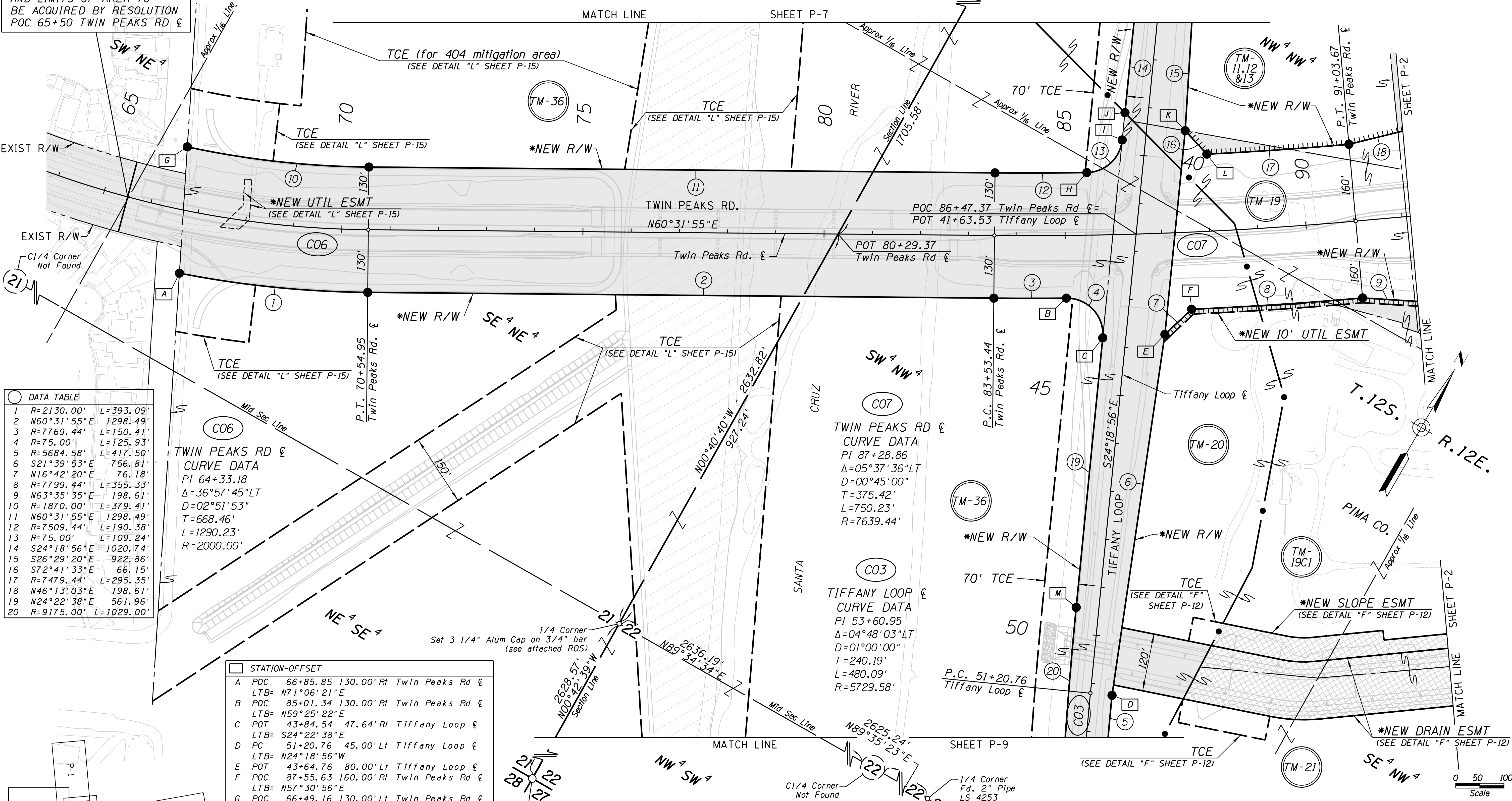
DRAWING NO.	D-10-T-398	ARIZONA DEPARTMENT OF TRANSPORTATION INTERMODAL TRANSPORTATION DIVISION RIGHT OF WAY PLANS SECTION
SURVEY	See attached	
DRAWN/DATE	DRB-IK/SEP 07	HIGHWAY NAME: CASA GRANDE - TUCSON
ADOT REVIEW	C. WOODFORD	FEDERAL AID NO.:
UR S 7720 North 16th Street Suite 100 - Phoenix, AZ 85020 - 602.371.1100		I 010-D-803
ROUTE NO.:	1-10	PROJECT NO. 010 PM 245 H5838 01R
LOCATION:	TWIN PEAKS - LINDA VISTA T.I.	EMPIRES: 6/30/18



LIMITS OF CONSTRUCTION AND LIMITS OF AREA TO BE ACQUIRED BY RESOLUTION POC 65+50 TWIN PEAKS RD &

D-T-115-A AREA ABANDONED TO THE TOWN OF MARANA PER RESOLUTION NO. 2015-04-A-019, DATED 04/17/2015, RECORDED 04/24/2015, IN DOCUMENT NO. 2015-1140235, R.P.C.

D-T-115-B AREA ABANDONED TO PIMA COUNTY PER RESOLUTION NO. 2015- -A- , DATED / /2015, RECORDED / /2015, IN DOCUMENT NO. 2015- , R.P.C.

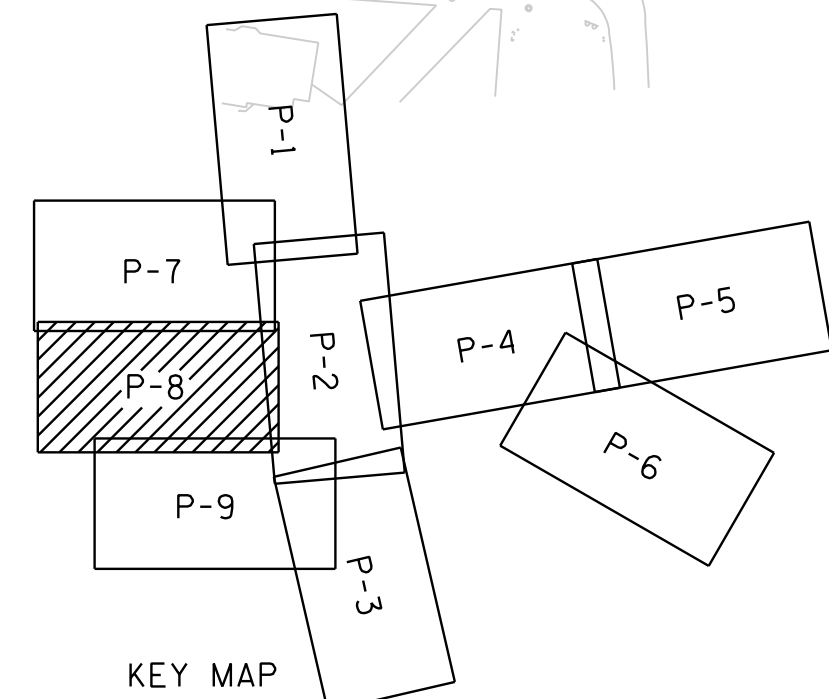


DATA TABLE

1	R=2130.00'	L=393.09'
2	$N60^{\circ}31'55''E$	$L=1298.49'$
3	$R=7769.44'$	$L=150.41'$
4	$R=75.00'$	$L=125.93'$
5	$R=5684.58'$	$L=417.50'$
6	$S21^{\circ}39'53''E$	$L=756.81'$
7	$N16^{\circ}42'20''E$	$L=76.18'$
8	$R=7799.44'$	$L=355.33'$
9	$N63^{\circ}35'35''E$	$L=198.61'$
10	$R=1870.00'$	$L=379.41'$
11	$N60^{\circ}31'55''E$	$L=1298.49'$
12	$R=7509.44'$	$L=190.38'$
13	$R=75.00'$	$L=109.24'$
14	$S24^{\circ}18'56''E$	$L=1020.74'$
15	$S26^{\circ}29'20''E$	$L=922.86'$
16	$S72^{\circ}41'33''E$	$L=66.15'$
17	$R=7479.44'$	$L=295.35'$
18	$N46^{\circ}13'03''E$	$L=198.61'$
19	$N24^{\circ}22'38''E$	$L=561.96'$
20	$R=9175.00'$	$L=1029.00'$

STATION-OFFSET

A	POC	66+85.85	130.00'	Rt	Twin Peaks Rd &
	LTB=	$N71^{\circ}06'21''E$			
B	POC	85+01.34	130.00'	Rt	Twin Peaks Rd &
	LTB=	$N59^{\circ}25'22''E$			
C	POT	43+84.54	47.64'	Rt	Tiffany Loop &
	LTB=	$S24^{\circ}22'38''E$			
D	PC	51+20.76	45.00'	Lt	Tiffany Loop &
	LTB=	$N24^{\circ}18'56''W$			
E	POT	43+64.76	80.00'	Lt	Tiffany Loop &
	LTB=	$N57^{\circ}30'56''E$			
F	POC	87+55.63	160.00'	Rt	Twin Peaks Rd &
	LTB=	$N57^{\circ}30'56''E$			
G	POC	66+49.16	130.00'	Lt	Twin Peaks Rd &
	LTB=	$N72^{\circ}09'25''E$			
H	POC	85+47.12	130.00'	Lt	Twin Peaks Rd &
	LTB=	$N59^{\circ}04'46''E$			
I	POT	39+71.99	48.09'	Rt	Tiffany Loop &
	LTB=	$S24^{\circ}22'38''E$			
J	POT	39+15.17	48.00'	Rt	Tiffany Loop &
	LTB=	$N57^{\circ}10'04''E$			
K	POT	39+40.00	80.00'	Lt	Tiffany Loop &
	LTB=	$N57^{\circ}10'04''E$			
L	POC	88+02.00	160.00'	Lt	Twin Peaks Rd &
	LTB=	$N57^{\circ}10'04''E$			
M	POT	49+46.50	47.04'	Rt	Tiffany Loop &



1/4 Corner
Set 3 1/4" Alum Cap on 3/4" bar
(see attached ROS)

Section Corner
F.d. 2" Pipe with tag - PLS 19817

* - ALL NEW R/W SHOWN IS INITIALLY BEING ACQUIRED BY THE TOWN OF MARANA IN THE TOWN'S NAME, AND WILL THEN BE ACQUIRED BY ADOT BY RESOLUTION PER IGA 06-148.

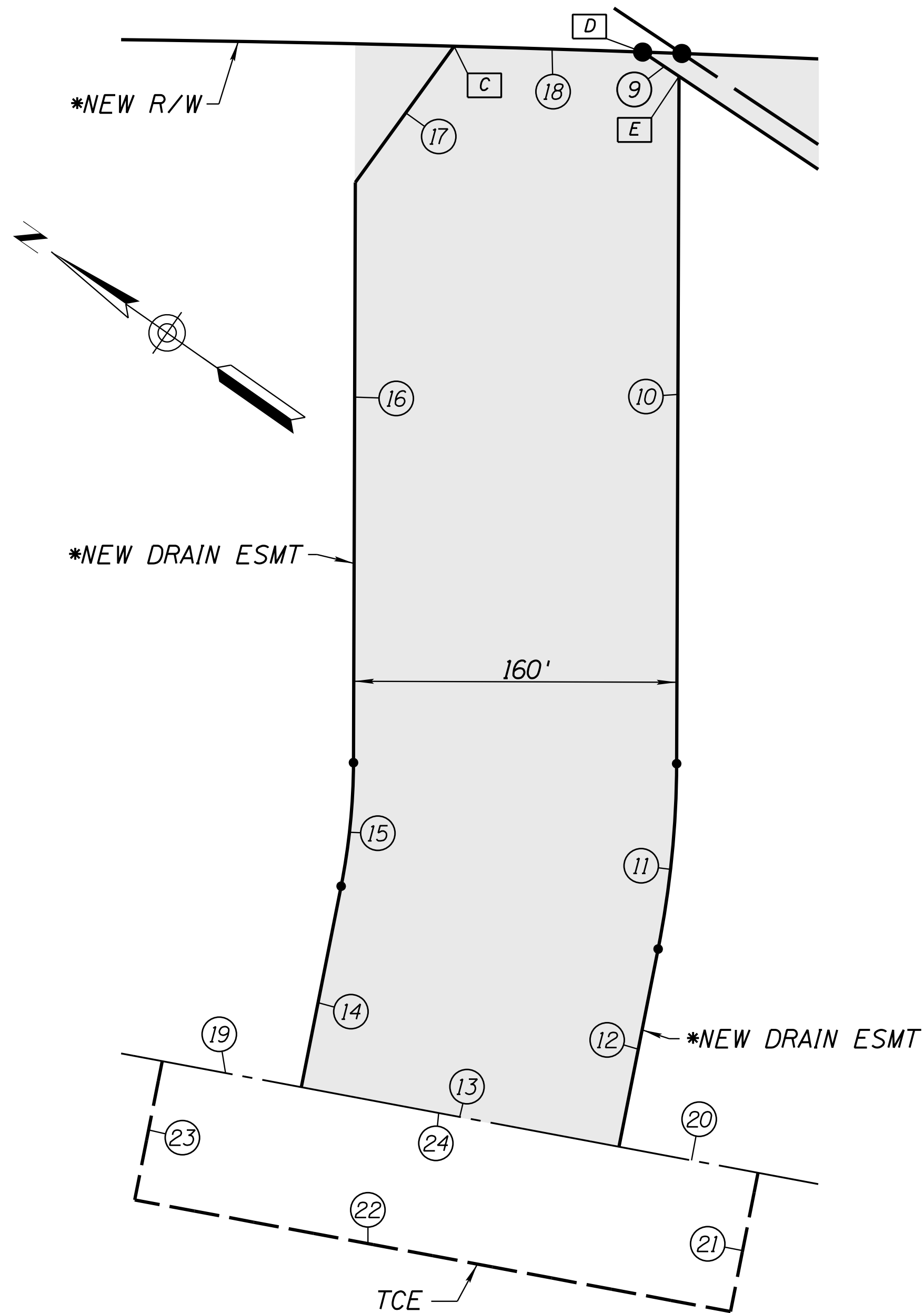
CHANGE ORDER REVISIONS

C.O. NO.	DATE	BY	DESCRIPTION OF REVISIONS

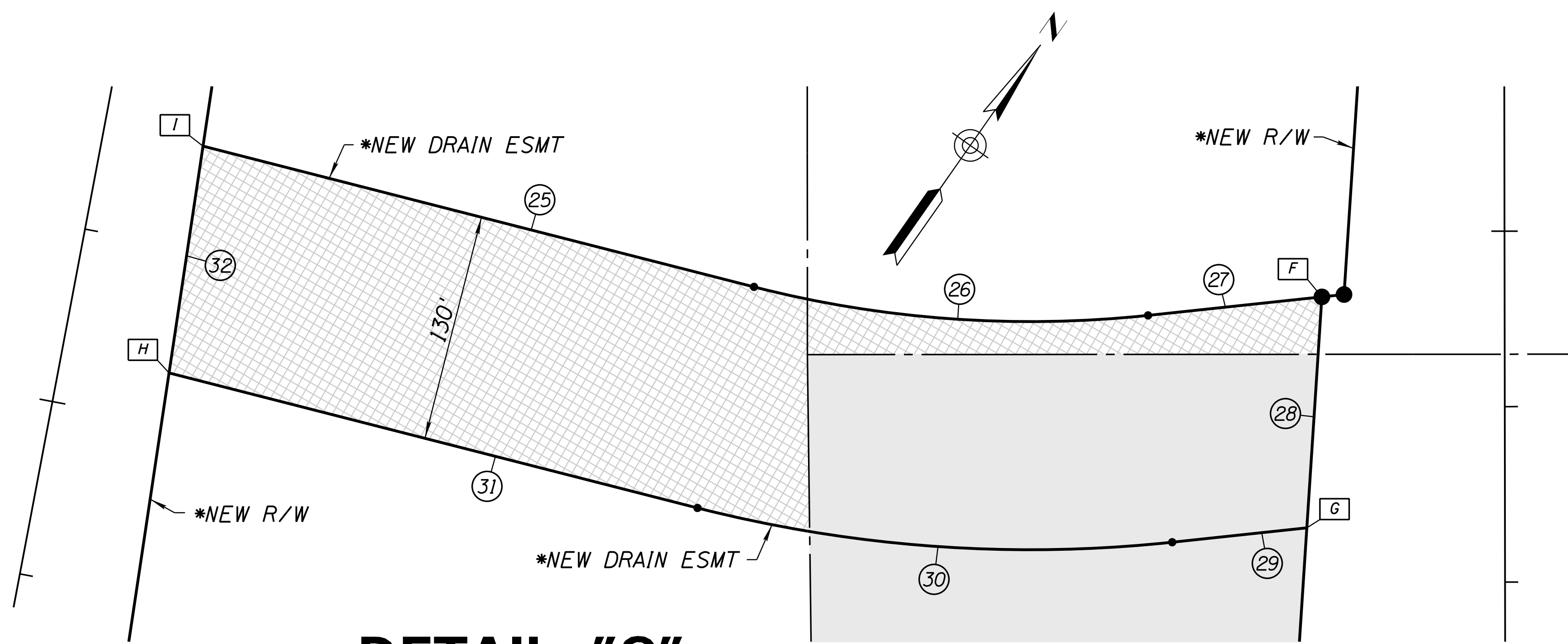
DRAWING NO.	D-10-T-398	ARIZONA DEPARTMENT OF TRANSPORTATION INTERMODAL TRANSPORTATION DIVISION RIGHT OF WAY PLANS SECTION
SURVEY	See attached	
DRAWN/DATE	DRB-IK/SEP 07	HIGHWAY NAME: CASA GRANDE - TUCSON
ADOT REVIEW	C. WOODFORD	FEDERAL AID NO.: I 010-D-803
ROUTE NO.:	1-10	PROJECT NO.: 010 PM 245 H5838 01R
LOCATION:	TWIN PEAKS - LINDA VISTA T.I.	EMPRES: 6/30/18

Scale: 0 50 100

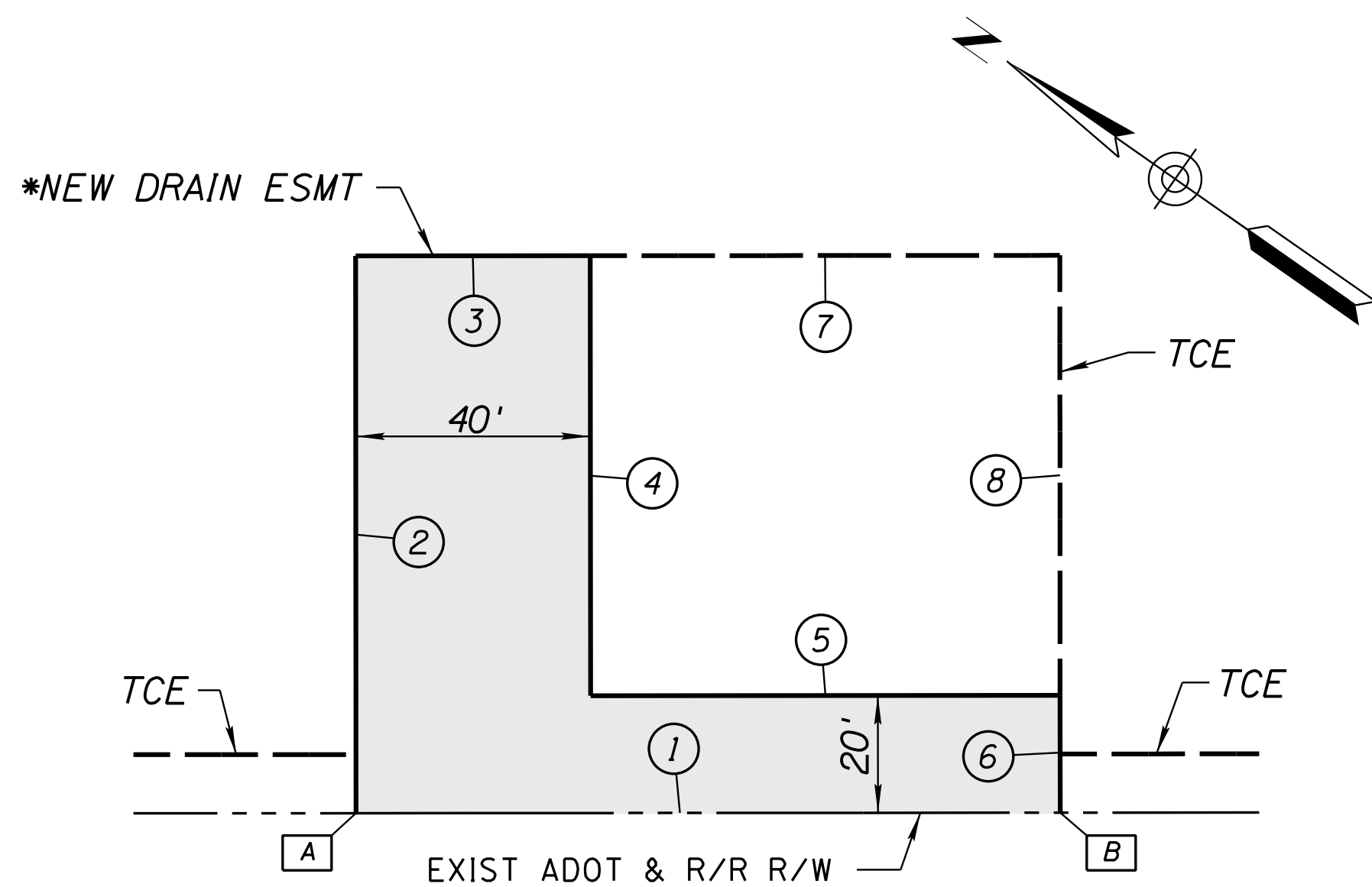
...Cadd\ROW\010-rw245-p08.dgn



DETAIL "B"



DETAIL "C"



DETAIL "A"

DATA TABLE

1	N35°02'38"W	120.00'
2	N54°57'22"E	95.00'
3	S35°02'38"E	40.00'
4	S54°57'22"W	75.00'
5	S35°02'38"E	80.00'
6	S54°57'22"W	20.00'
7	S35°02'38"E	80.00'
8	S54°57'22"W	75.00'
9	S01°16'26"E	21.62'
10	S55°11'29"W	340.24'
11	R= 480.00' L= 92.33'	
12	S66°12'46"W	99.77'
13	N24°23'10"W	160.01'
14	N66°12'46"E	101.44'
15	R= 320.00' L= 61.55'	
16	N55°11'29"E	287.21'
17	S89°02'57"E	83.24'
18	R= 11389.16' L= 93.37'	
19	S24°23'10"E	70.00'
20	S24°23'10"E	70.00'
21	S66°12'46"W	70.00'
22	N24°23'10"W	300.02'
23	N66°12'46"E	70.00'
24	S24°23'10"E	300.02'
25	N69°20'22"E	323.98'
26	R= 635.00' L= 226.24'	
27	N48°55'35"E	99.57'
28	S31°16'11"E	131.93'
29	S48°55'35"W	77.11'
30	R= 765.00' L= 272.55'	
31	S69°20'22"W	310.71'
32	N26°29'20"W	130.68'

D-T-115-A AREA ABANDONED TO THE TOWN OF MARANA PER RESOLUTION NO. 2015-04-A-019, DATED 04/17/2015, RECORDED 04/24/2015, IN DOCUMENT NO. 2015-1140235, R.P.C.

D-T-115-B AREA ABANDONED TO PIMA COUNTY PER RESOLUTION NO. 2015- -A- , DATED / /2015, RECORDED / /2015, IN DOCUMENT NO. 2015- , R.P.C.

* - ALL NEW R/W SHOWN IS INITIALLY BEING ACQUIRED BY THE TOWN OF MARANA IN THE TOWN'S NAME, AND WILL THEN BE ACQUIRED BY ADOT BY RESOLUTION PER IGA 06-148.

STATION-OFFSET

A	POC 1577+38.08	356.36'Lt	EB Frontage Rd	£
B	POC 1578+54.39	359.79'Lt	EB Frontage Rd	£
C	POC 1577+85.31	70.00'Rt	EB Frontage Rd	£
D	POC 1578+79.25	70.00'Rt	EB Frontage Rd	£
E	POC 1578+97.77	81.35'Rt	EB Frontage Rd	£
F	POT 1595+37.28	104.06'Rt	EB Frontage Rd	£
G	POT 1596+68.91	112.86'Rt	EB Frontage Rd	£
H	POT 34+71.66	62.22'Lt	Tiffany Loop	£
I	POT 33+41.07	57.27'Lt	Tiffany Loop	£


...Cadd\ROW\010-rw245.p10.dgn

CHANGE ORDER REVISIONS				DRAWING NO.	ARIZONA DEPARTMENT OF TRANSPORTATION	
C.O. NO.	DATE	BY	DESCRIPTION OF REVISIONS	D-10-T-398	INTERMODAL TRANSPORTATION DIVISION	
				SURVEY	RIGHT OF WAY PLANS SECTION	
				DRAWN/DATE	HIGHWAY NAME:	
				ADOT REVIEW	CASA GRANDE - TUCSON	
					FEDERAL AID NO.:	
					I 010-D-803	
					PROJECT NO.:	
					010 PM 245 H5838 01R	
				ROUTE NO.:	LOCATION:	
				1-10	TWIN PEAKS - LINDA VISTA T.I.	

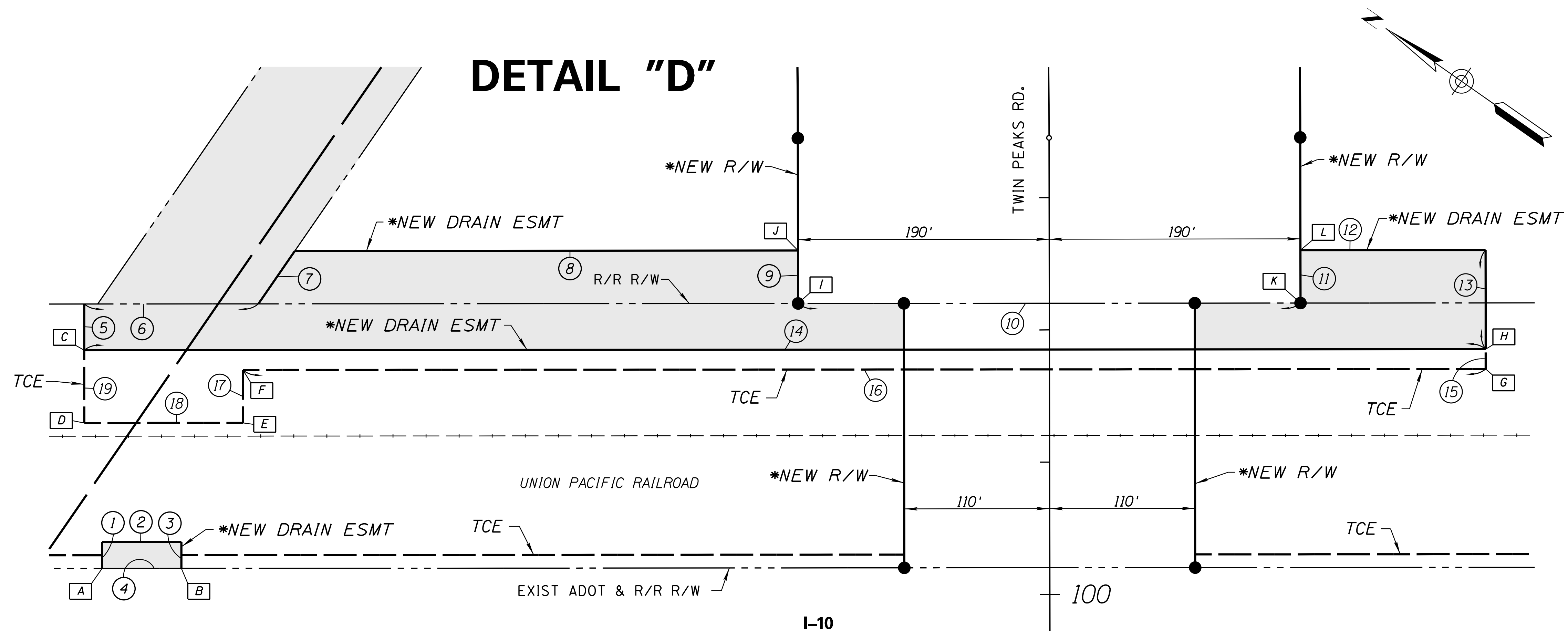
7720 North 16th Street
Suite 100 - Phoenix, AZ
85020 - 602.371.1100

URS

ARIZONA DEPARTMENT OF TRANSPORTATION
39229
ILIJAZ
KNEZEVIC
REGISTERED LAND SURVEYOR
NO. 12102
EXPIRES: 6/30/18



DETAIL "D"

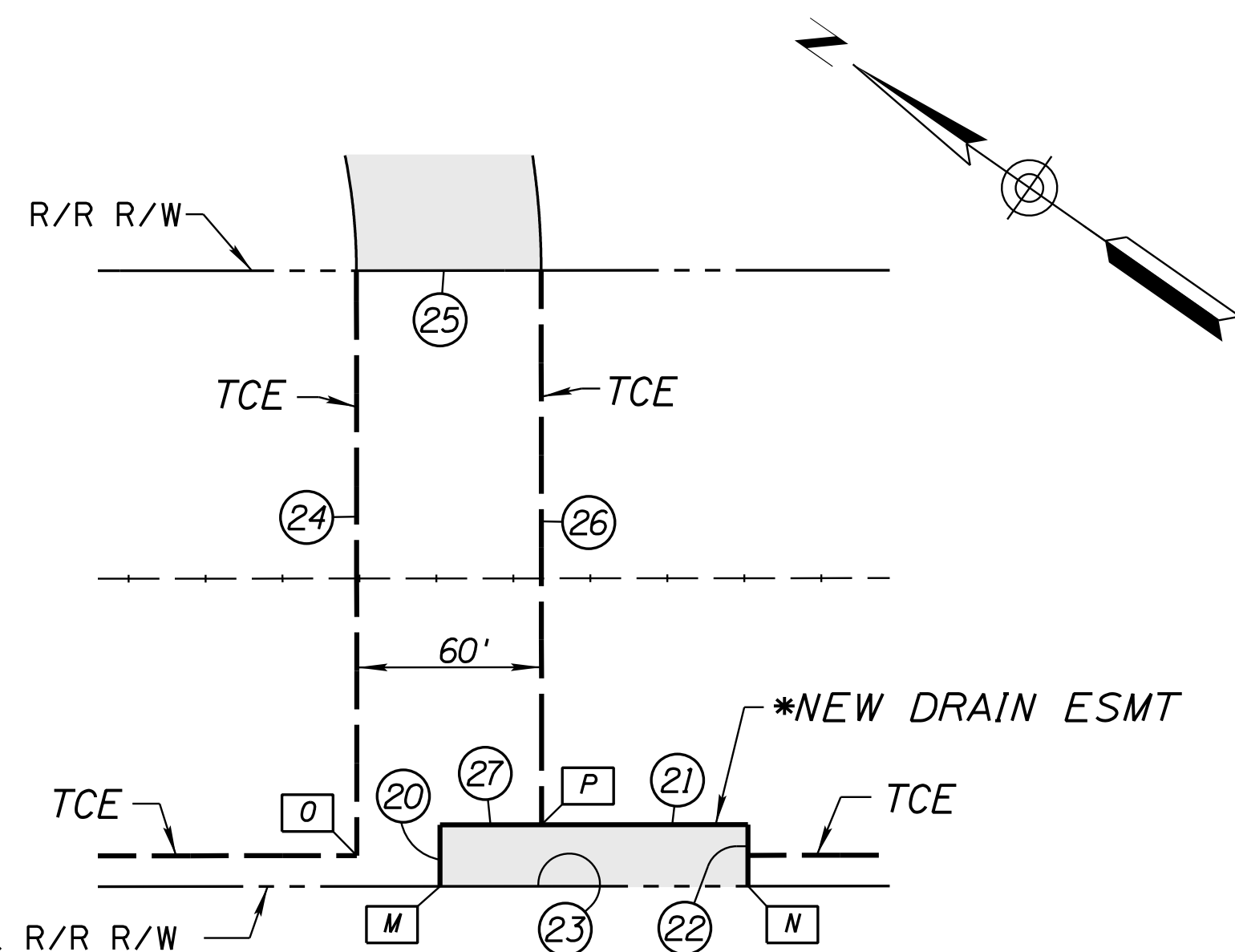


DATA TABLE		
1	N54°57' 22"E	20.00'
2	S35°02' 38"E	60.00'
3	S54°57' 22"W	20.00'
4	N35°02' 38"W	60.00'
5	N54°57' 22"E	35.00'
6	S35°02' 38"E	137.79'
7	N89°34' 30"E	48.61'
8	S35°02' 38"E	374.52'
9	S54°54' 19"W	40.00'
10	S35°02' 38"E	380.00'
11	N54°54' 19"E	40.00'
12	S35°02' 38"E	140.04'
13	S54°57' 22"W	75.00'
14	N35°02' 38"W	1059.96'
15	S54°57' 22"W	15.00'
16	N35°02' 38"W	939.96'
17	S54°57' 22"W	40.00'
18	N35°02' 38"W	150.00'
19	N54°57' 22"E	20.00'
20	N54°57' 22"E	20.00'
21	S35°02' 38"E	100.00'
22	S54°57' 22"W	20.00'
23	N35°02' 38"W	100.00'
24	N54°57' 22"E	190.00'
25	S35°02' 38"E	60.00'
26	S54°57' 22"W	180.00'
27	N35°02' 38"W	33.00'

STATION-OFFSET					
A	POT	1595+44.40	421.80'	Lt	EB Frontage Rd
B	POT	1596+04.40	421.74'	Lt	EB Frontage Rd
C	POT	1595+31.12	586.81'	Lt	EB Frontage Rd
D	POT	1595+31.12	531.81'	Lt	EB Frontage Rd
E	POT	1596+51.12	531.70'	Lt	EB Frontage Rd
F	POT	1596+51.15	571.70'	Lt	EB Frontage Rd
G	POT	1605+91.11	570.87'	Lt	EB Frontage Rd
H	POT	1605+91.12	585.87'	Lt	EB Frontage Rd
I	POT	102+20.33	190.00'	Lt	Twin Peaks Rd
J	POT	102+60.33	190.00'	Lt	Twin Peaks Rd
K	POT	102+19.99	190.00'	Rt	Twin Peaks Rd
L	POT	102+59.99	190.00'	Rt	Twin Peaks Rd
M	POC	1615+03.19	418.51'	Lt	EB Frontage Rd
N	POC	1616+10.98	415.07'	Lt	EB Frontage Rd
O	POC	1614+74.29	429.12'	Lt	EB Frontage Rd
P	POC	1615+39.45	437.57'	Lt	EB Frontage Rd

* - ALL NEW R/W SHOWN IS INITIALLY BEING ACQUIRED BY THE TOWN OF MARANA IN THE TOWN'S NAME, AND WILL THEN BE ACQUIRED BY ADOT BY RESOLUTION PER IGA 06-148.


D-T-115-A AREA ABANDONED TO THE TOWN OF MARANA PER RESOLUTION NO. 2015-04-A-019, DATED 04/17/2015, RECORDED 04/24/2015, IN DOCUMENT NO. 2015-1140235, R.P.C.



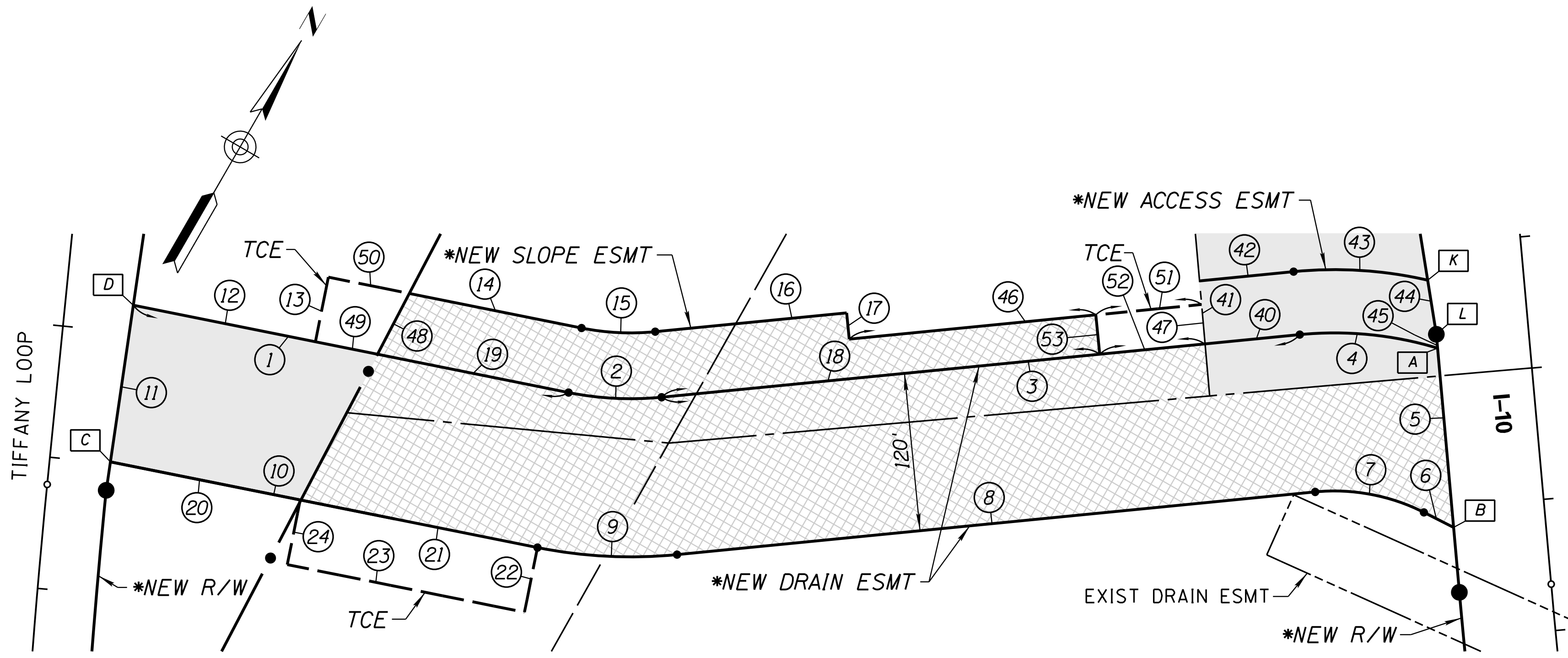
DETAIL "E"

CHANGE ORDER REVISIONS			
C.O. NO.	DATE	BY	DESCRIPTION OF REVISIONS

DRAWING NO.	D-10-T-398	ARIZONA DEPARTMENT OF TRANSPORTATION INTERMODAL TRANSPORTATION DIVISION RIGHT OF WAY PLANS SECTION
SURVEY	See attached	
DRAWN/DATE	DRB-IK/SEP 07	HIGHWAY NAME: CASA GRANDE - TUCSON
ADOT REVIEW	C. WOODFORD	FEDERAL AID NO.:
		PROJECT NO.:
7720 North 16th Street Suite 100 - Phoenix, AZ 85020 - 602.371.1100		010 PM 245 H5838 01R
ROUTE NO.:	LOCATION:	
I-10	TWIN PEAKS - LINDA VISTA T.I.	



EMPIRES: 6/30/18
SHEET P-11

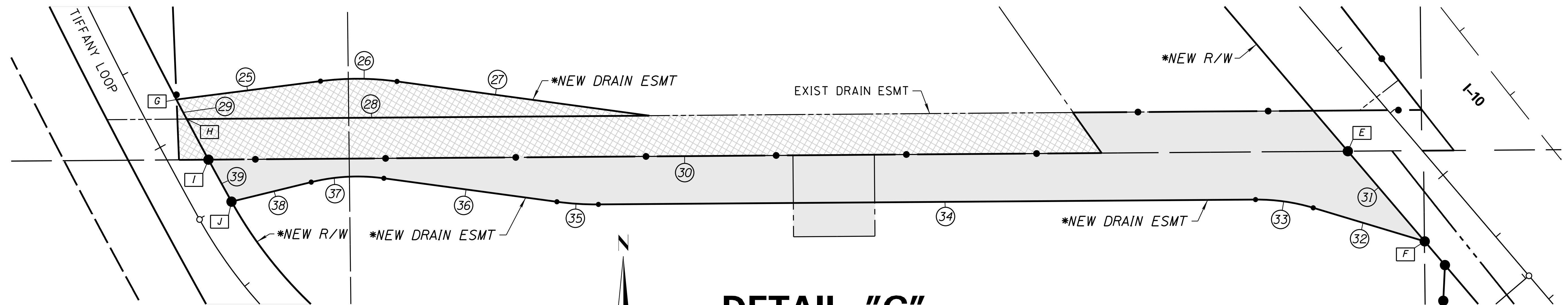


DETAIL "F"

DATA TABLE					
1	N71°20'39"E	336.96'	24	N18°39'21"W	50.00'
2	R= 240.00'	L= 71.01'	25	N82°43'21"E	178.56'
3	N54°23'35"E	486.69'	26	R= 360.00'	L= 94.25'
4	R= 270.00'	L=105.80'	27	S82°16'40"E	312.83'
5	S35°05'41"E	136.60'	28	S89°34'34"W	568.45'
6	S86°54'02"W	25.23'	29	N27°49'02"W	27.12'
7	R= 150.00'	L= 85.10'	30	N89°34'34"E	1400.18'
8	S54°23'35"W	486.69'	31	S40°28'55"E	145.50'
9	R= 360.00'	L=106.51'	32	N73°16'09"W	143.06'
10	S71°20'39"W	330.65'	33	R= 240.00'	L= 71.86'
11	N21°39'53"W	120.17'	34	S89°34'33"W	807.53'
12	N71°20'39"E	140.96'	35	R= 360.00'	L= 51.19'
13	N18°39'21"W	50.00'	36	N82°16'40"W	214.57'
14	N71°20'39"E	133.29'	37	R= 240.00'	L= 89.95'
15	R= 190.00'	L= 56.21'	38	S76°14'51"W	100.80'
16	N54°23'35"E	146.00'	39	R= 5684.58'	L= 58.82'
17	S35°36'25"E	20.00'	40	S54°23'35"W	72.19'
18	S54°23'35"W	334.50'	41	N35°03'01"W	48.00'
19	S71°20'39"W	147.95'	42	N54°23'35"E	71.73'
20	N71°20'39"E	147.51'	43	R= 318.00'	L=102.44'
21	N71°20'39"E	183.14'	44	S39°05'53"E	41.62'
22	S18°39'21"E	50.00'	45	S35°05'41"E	10.56'
23	S71°20'39"W	183.14'	46	N54°23'35"E	188.50'
47	S35°03'01"E	30.00'			
48	N02°18'47"E	52.11'			
49	S71°20'39"W	48.05'			
50	N71°20'39"E	62.71'			
51	N54°23'35"E	80.29'			
52	S54°23'35"W	80.00'			
53	S35°36'25"E	30.00'			

STATION-OFFSET			
A	POT 1611+78.56	70.00' Rt	EB Frontage Rd
B	POT 1613+15.17	70.00' Rt	EB Frontage Rd
C	POT 50+99.00	46.01' Lt	Tiffany Loop
D	POT 49+78.96	51.56' Lt	Tiffany Loop
E	POT 1624+01.85	70.00' Rt	EB Frontage Rd
F	POT 1625+47.35	70.00' Rt	EB Frontage Rd
G	POT 54+57.25	45.00' Lt	Tiffany Loop
H	POT 54+84.59	45.00' Lt	Tiffany Loop
I	POT 55+41.57	45.00' Lt	Tiffany Loop
J	POC 56+00.85	45.00' Lt	Tiffany Loop
K	POT 1611+26.48	72.91' Rt	EB Frontage Rd
L	POT 1611+68.00	70.00' Rt	EB Frontage Rd

* - ALL NEW R/W SHOWN IS INITIALLY BEING ACQUIRED BY THE TOWN OF MARANA IN THE TOWN'S NAME, AND WILL THEN BE ACQUIRED BY ADOT BY RESOLUTION PER IGA 06-148.




DETAIL "G"

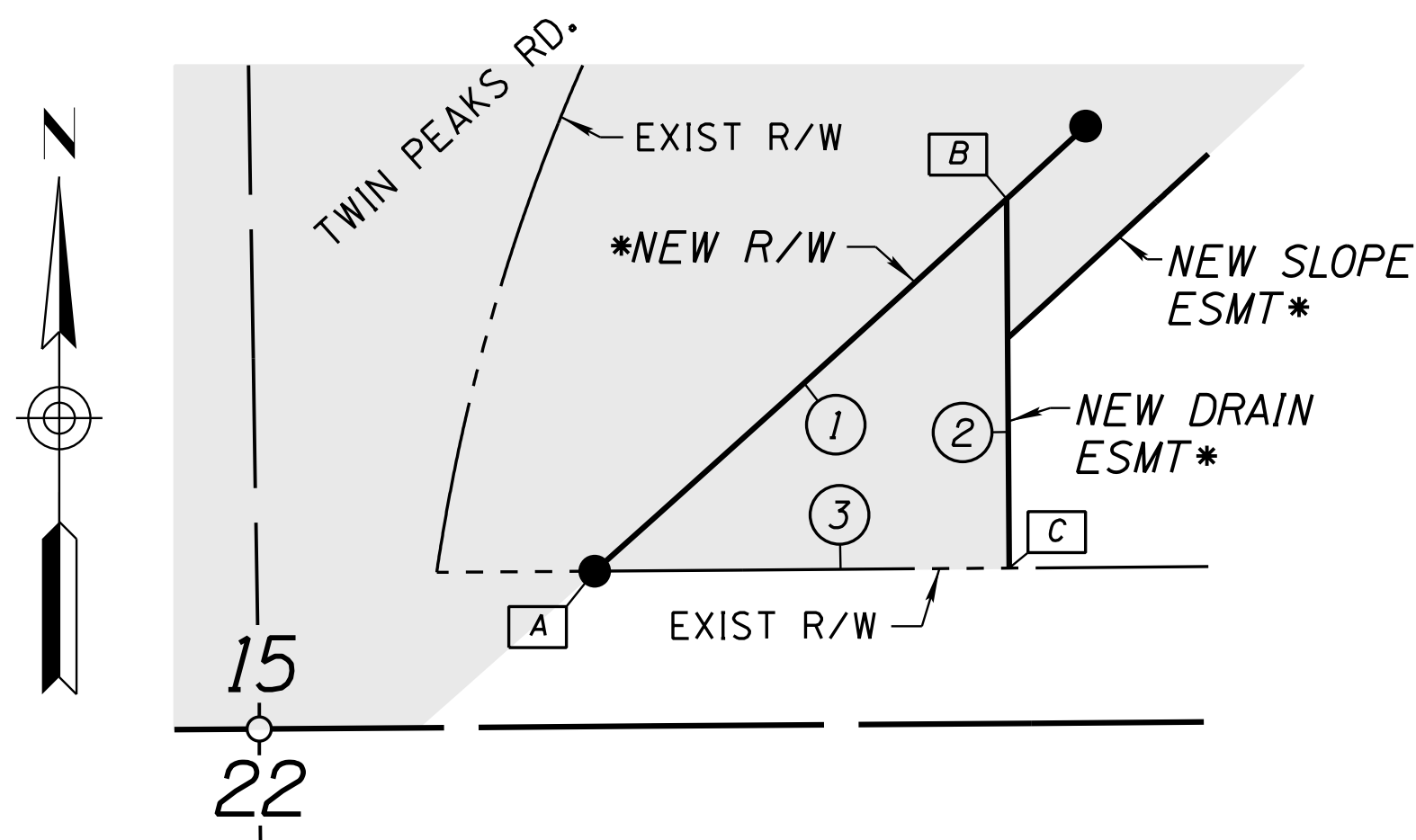
D-T-115-A AREA ABANDONED TO THE TOWN OF MARANA PER RESOLUTION NO. 2015-04-A-019, DATED 04/17/2015, RECORDED 04/24/2015, IN DOCUMENT NO. 2015-1140235, R.P.C.

D-T-115-B AREA ABANDONED TO PIMA COUNTY PER RESOLUTION NO. 2015- -A- , DATED / /2015, RECORDED / /2015, IN DOCUMENT NO. 2015- , R.P.C.

CHANGE ORDER REVISIONS			
C.O. NO.	DATE	BY	DESCRIPTION OF REVISIONS

DRAWING NO.	D-10-T-398	ARIZONA DEPARTMENT OF TRANSPORTATION INTERMODAL TRANSPORTATION DIVISION RIGHT OF WAY PLANS SECTION
SURVEY	See attached	
DRAWN/DATE	DRB-IK/SEP 07	HIGHWAY NAME: CASA GRANDE - TUCSON
ADOT REVIEW	C. WOODFORD	FEDERAL AID NO.:
		I 010-D-803
		PROJECT NO. 010 PM 245 H5838 01R
ROUTE NO.:	1-10	LOCATION: TWIN PEAKS - LINDA VISTA T.I.





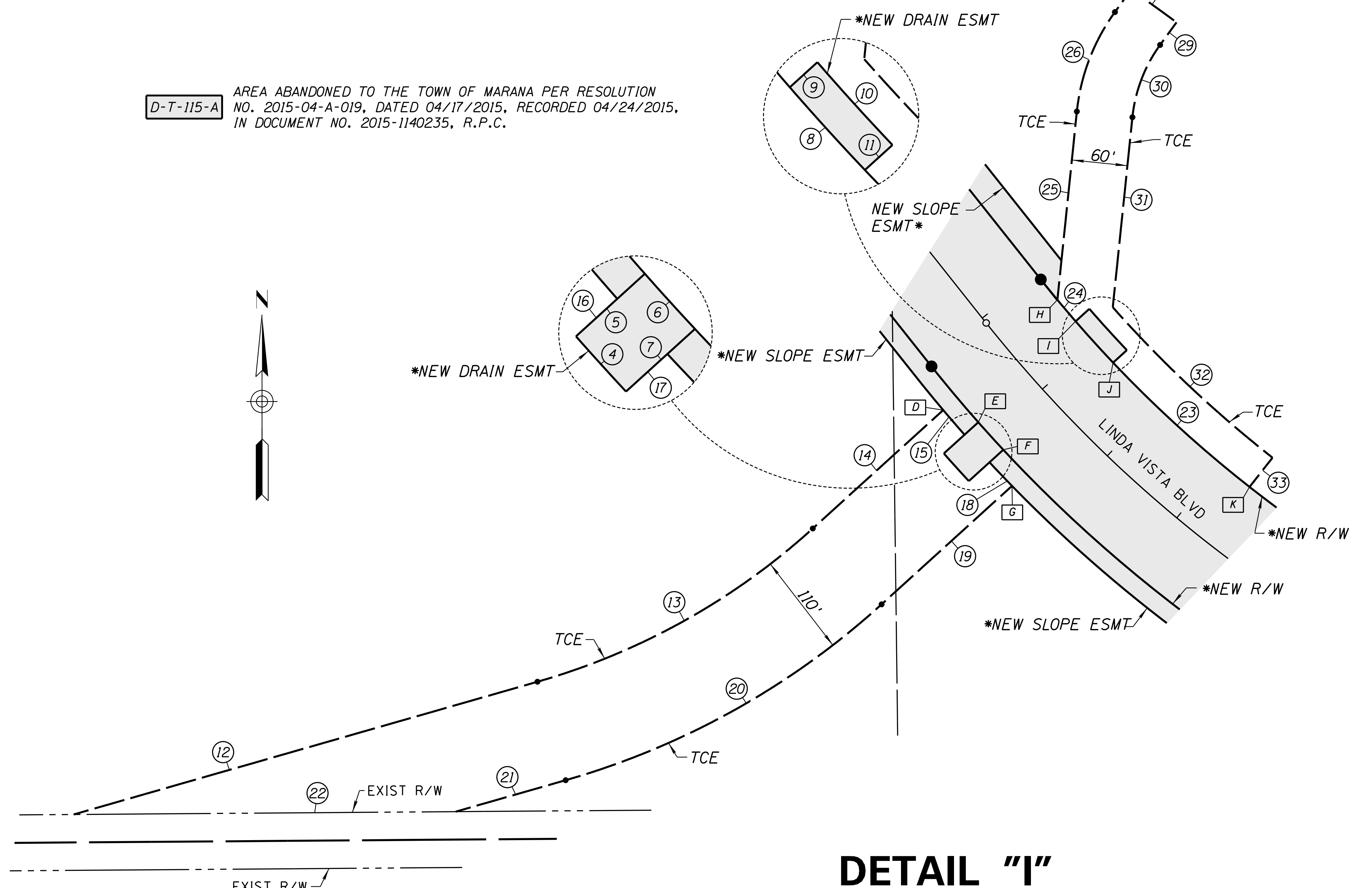
DETAIL "H"

(See Detail "M" Sheet P-16 for Slope Esmt data)

DATA TABLE		
1	R= 7729.44'	L= 107.17'
2	S00°25'32"E	71.29'
3	S89°34'28"W	80.02'
4	R= 1557.39'	L= 40.00'
5	N47°46'23"E	50.00'
6	R= 1507.39'	L= 40.00'
7	S47°46'23"W	50.00'
8	R= 1357.39'	L= 60.00'
9	N47°46'23"E	20.01'
10	R= 1337.39'	L= 60.01'
11	S47°46'23"W	20.01'
12	N74°01'59"E	518.32'
13	R= 745.00'	L= 341.45'
14	N47°46'23"E	189.25'
15	R= 1527.39'	L= 35.01'
16	S47°46'23"W	30.00'
17	N47°46'23"E	30.00'
18	R= 1527.39'	L= 35.01'
19	S47°46'23"W	189.25'
20	R= 855.00'	L= 391.87'
21	S74°01'59"W	122.78'
22	S89°34'28"W	410.55'
23	R= 1357.39'	L= 198.38'
24	R= 1357.39'	L= 30.18'
25	N05°53'59"E	203.42'
26	R= 220.00'	L= 115.68'
27	N36°01'39"E	30.00'
28	S53°58'21"E	60.00'
29	S36°01'39"W	30.00'
30	R= 160.00'	L= 84.13'
31	S05°53'59"W	205.18'
32	R= 1317.39'	L= 235.97'
33	S38°07'59"W	40.00'

STATION-OFFSET			
A	POC	112+29.29	90.00' Rt Twin Peaks Rd E
B	POC	113+35.21	90.00' Rt Twin Peaks Rd E
C	POC	112+88.30	143.05' Rt Twin Peaks Rd E
D	POC	31+48.41	95.00' Rt Linda Vista Blvd E
E	POC	31+80.99	75.00' Rt Linda Vista Blvd E
F	POC	32+19.01	75.00' Rt Linda Vista Blvd E
G	POC	32+51.59	95.00' Rt Linda Vista Blvd E
H	POC	31+36.49	75.00' Lt Linda Vista Blvd E
I	POC	31+68.34	75.00' Lt Linda Vista Blvd E
J	POC	32+31.66	75.00' Lt Linda Vista Blvd E
K	POC	34+41.00	75.00' Lt Linda Vista Blvd E

D-T-115-A AREA ABANDONED TO THE TOWN OF MARANA PER RESOLUTION NO. 2015-04-A-019, DATED 04/17/2015, RECORDED 04/24/2015, IN DOCUMENT NO. 2015-1140235, R.P.C.



DETAIL "I"

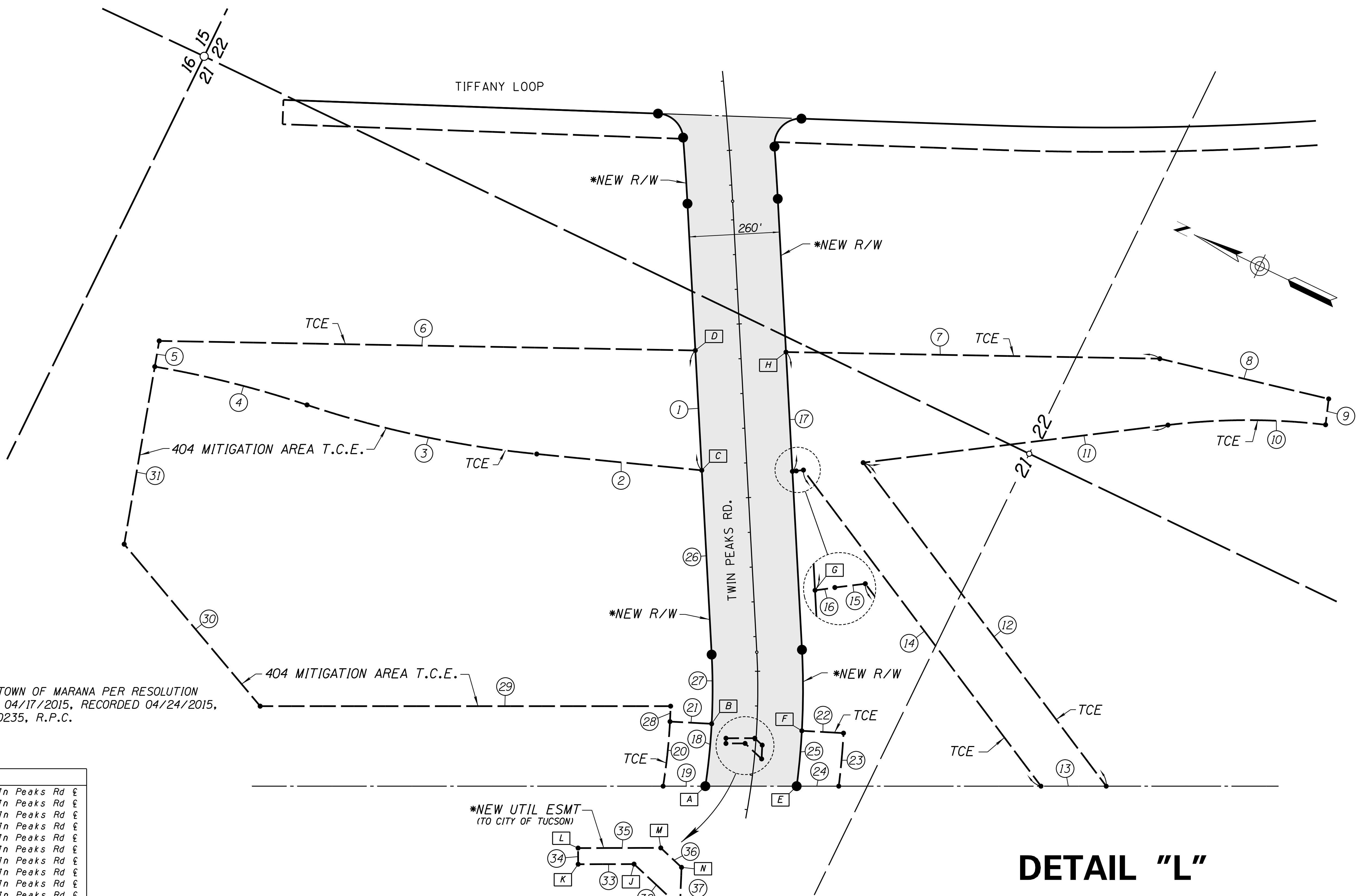
(See Detail "M" Sheet P-16 for Slope Esmt data)

* - ALL NEW R/W SHOWN IS INITIALLY BEING ACQUIRED BY THE TOWN OF MARANA IN THE TOWN'S NAME, AND WILL THEN BE ACQUIRED BY ADOT BY RESOLUTION PER IGA 06-148.

CHANGE ORDER REVISIONS				DRAWING NO.	D-10-T-398	ARIZONA DEPARTMENT OF TRANSPORTATION INTERMODAL TRANSPORTATION DIVISION RIGHT OF WAY PLANS SECTION	
C.O. NO.	DATE	BY	DESCRIPTION OF REVISIONS			SURVEY	See attached
				DRAWN/DATE	DRB-IK/SEP 07	CASA GRANDE - TUCSON	
				ADOT REVIEW	C. WOODFORD	FEDERAL AID NO.:	I 010-D-803
				URS 7720 North 16th Street Suite 100 - Phoenix, AZ 85020 - 602.371.1100		PROJECT NO.	010 PM 245 H5838 01R
				ROUTE NO.:	1-10	LOCATION:	TWIN PEAKS - LINDA VISTA T.I.

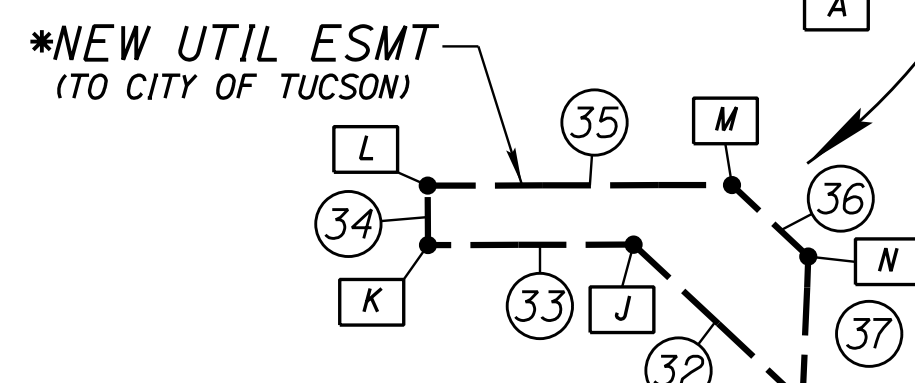


DATA TABLE		
1	S60°31'55"W	345.24'
2	N20°44'43"W	476.78'
3	R= 3025.00'	L=676.70'
4	R= 2975.00'	L=451.70'
5	N73°22'22"E	75.00'
6	S25°22'55"E	1541.50'
7	S25°22'55"E	1074.65'
8	S13°00'55"E	499.22'
9	S70°26'35"W	75.00'
10	R= 1875.00'	L=454.27'
11	N33°26'19"W	882.89'
12	S26°41'06"W	1163.37'
13	N26°24'01"W	187.61'
14	N26°41'06"E	1136.86'
15	N33°26'19"W	20.81'
16	R= 1025.00'	L= 11.14'
17	N60°31'55"E	343.63'
18	R= 1870.00'	L=180.30'
19	N26°24'01"W	121.45'
20	R= 1750.00'	L=186.80'
21	S23°22'03"E	120.00'
22	S23°11'44"E	120.00'
23	R= 2250.00'	L=153.11'
24	N26°24'01"W	120.98'
25	R= 2130.00'	L=159.91'
26	S60°31'55"W	530.56'
27	R= 1870.00'	L=199.11'
28	R= 1750.00'	L= 44.38'
29	N26°24'01"W	1180.00'
30	N23°35'59"E	608.01'
31	N73°22'22"E	518.11'
32	N16°40'32"E	65.13'
33	N26°31'40"W	55.00'
34	N63°28'20"E	15.00'
35	S26°31'40"E	82.85'
36	S16°40'32"W	29.22'
37	S65°53'34"W	39.62'



D-T-115-A AREA ABANDONED TO THE TOWN OF MARANA PER RESOLUTION NO. 2015-04-A-019, DATED 04/17/2015, RECORDED 04/24/2015, IN DOCUMENT NO. 2015-1140235, R.P.C.

STATION-OFFSET				
A	POC	66+49.16	130.00' Lt	Twin Peaks Rd
B	POC	68+42.00	130.00' Lt	Twin Peaks Rd
C	POT	75+85.51	130.00' Lt	Twin Peaks Rd
D	POT	79+30.75	130.00' Lt	Twin Peaks Rd
E	POC	66+85.85	130.00' Rt	Twin Peaks Rd
F	POC	68+36.00	130.00' Rt	Twin Peaks Rd
G	POT	75+68.55	130.00' Rt	Twin Peaks Rd
H	POT	79+12.17	130.00' Rt	Twin Peaks Rd
I	POC	67+49.79	20.96' Rt	Twin Peaks Rd
J	POC	67+89.97	30.38' Lt	Twin Peaks Rd
K	POC	67+85.31	85.19' Lt	Twin Peaks Rd
L	POC	68+00.93	86.39' Lt	Twin Peaks Rd
M	POC	68+07.21	3.76' Lt	Twin Peaks Rd
N	POC	67+88.97	19.02' Rt	Twin Peaks Rd

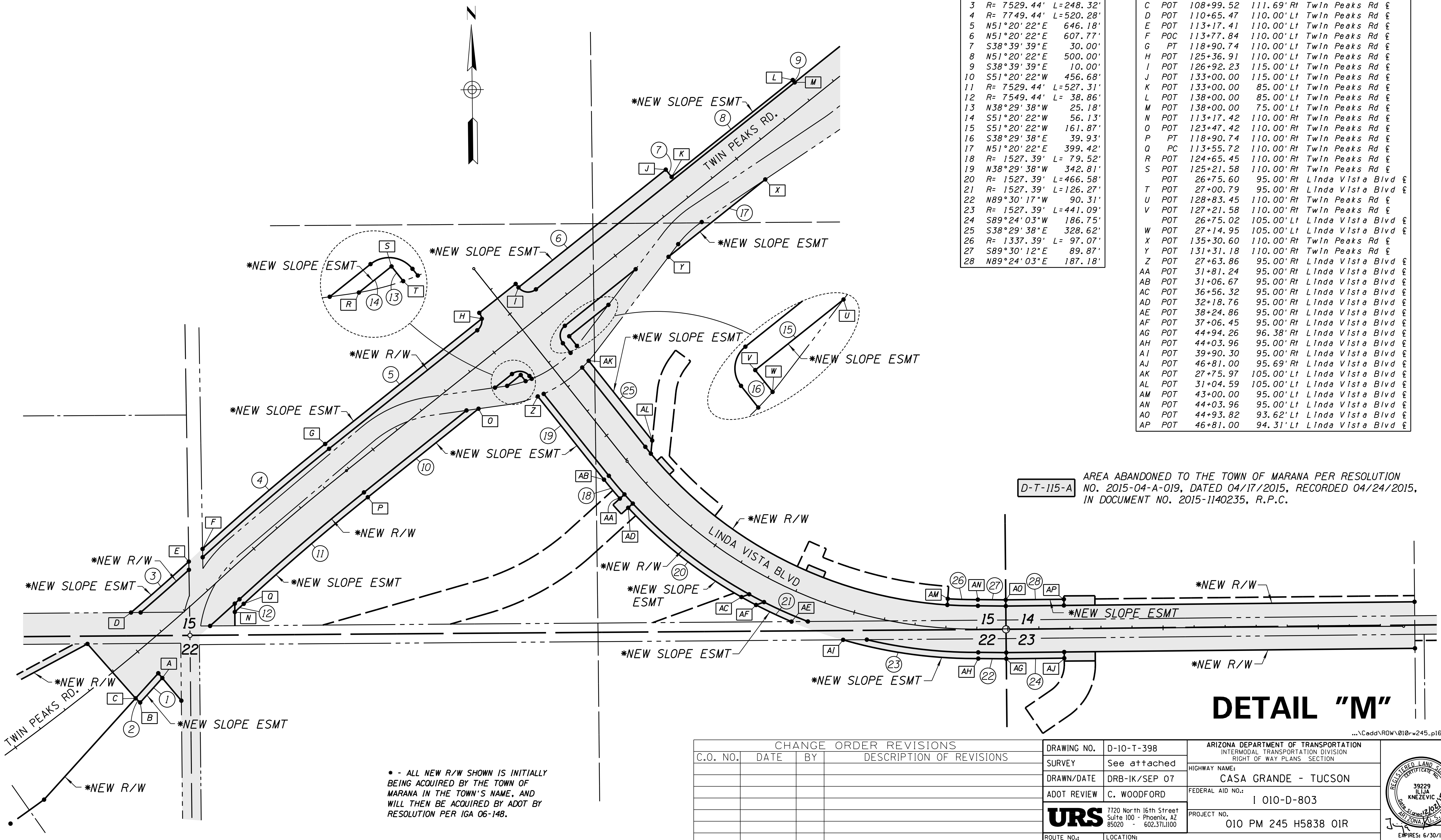
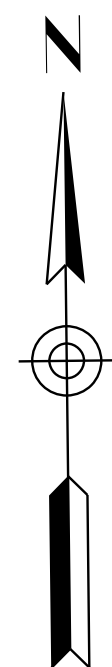


DETAIL "L"

* - ALL NEW R/W SHOWN IS INITIALLY BEING ACQUIRED BY THE TOWN OF MARANA IN THE TOWN'S NAME, AND WILL THEN BE ACQUIRED BY ADOT BY RESOLUTION PER IGA 06-148.

CHANGE ORDER REVISIONS				DRAWING NO.	D-10-T-398	ARIZONA DEPARTMENT OF TRANSPORTATION	
C.O. NO.	DATE	BY	DESCRIPTION OF REVISIONS			INTERMODAL TRANSPORTATION DIVISION	
				SURVEY	See attached	RIGHT OF WAY PLANS SECTION	
				DRAWN/DATE	DRB-IK/SEP 07	HIGHWAY NAME: CASA GRANDE - TUCSON	
				ADOT REVIEW	C. WOODFORD	FEDERAL AID NO.: I 010-D-803	
				URS		PROJECT NO. 010 PM 245 H5838 01R	
				7720 North 16th Street Suite 100 - Phoenix, AZ 85020 - 602.371.1100		EMPIRES: 6/30/18	
				ROUTE NO.: 1-10	LOCATION:	TWIN PEAKS - LINDA VISTA T.I.	
						SHEET P-15	





DATA TABLE		
1	S42°05'19"W	106.30'
2	N47°54'41"W	20.00'
3	R= 7529.44' L=248.32'	
4	R= 7749.44' L=520.28'	
5	N51°20'22"E	646.18'
6	N51°20'22"E	607.77'
7	S38°39'39"E	30.00'
8	N51°20'22"E	500.00'
9	S38°39'39"E	10.00'
10	S51°20'22"W	456.68'
11	R= 7529.44' L=527.31'	
12	R= 7549.44' L= 38.86'	
13	N38°29'38"W	25.18'
14	S51°20'22"W	56.13'
15	S51°20'22"W	161.93'
16	S38°29'38"E	39.87'
17	N51°20'22"E	399.42'
18	R= 1527.39' L= 79.52'	
19	N38°29'38"W	342.81'
20	R= 1527.39' L=466.58'	
21	R= 1527.39' L=126.27'	
22	N89°30'17"W	90.31'
23	R= 1527.39' L=441.09'	
24	S89°24'03"W	186.75'
25	S38°29'38"E	328.62'
26	R= 1337.39' L= 97.07'	
27	S89°30'12"E	89.87'
28	N89°24'03"E	187.18'

STATION-OFFSET			
A	POT	110+06.00	116.21' Rt Twin Peaks Rd
B	POT	109+02.48	131.46' Rt Twin Peaks Rd
C	POT	108+99.52	111.69' Rt Twin Peaks Rd
D	POT	110+65.47	110.00' Lt Twin Peaks Rd
E	POT	113+17.41	110.00' Lt Twin Peaks Rd
F	POC	113+77.84	110.00' Lt Twin Peaks Rd
G	PT	118+90.74	110.00' Lt Twin Peaks Rd
H	POT	125+36.91	110.00' Lt Twin Peaks Rd
I	POT	126+92.23	115.00' Lt Twin Peaks Rd
J	POT	133+00.00	115.00' Lt Twin Peaks Rd
K	POT	133+00.00	85.00' Lt Twin Peaks Rd
L	POT	138+00.00	85.00' Lt Twin Peaks Rd
M	POT	138+00.00	75.00' Lt Twin Peaks Rd
N	POT	113+17.42	110.00' Rt Twin Peaks Rd
O	POT	123+47.42	110.00' Rt Twin Peaks Rd
P	PT	118+90.74	110.00' Rt Twin Peaks Rd
Q	PC	113+55.72	110.00' Rt Twin Peaks Rd
R	POT	124+65.45	110.00' Rt Twin Peaks Rd
S	POT	125+21.58	110.00' Rt Twin Peaks Rd
T	POT	26+75.60	95.00' Rt Linda Vista Blvd
T	POT	27+00.79	95.00' Rt Linda Vista Blvd
U	POT	128+83.45	110.00' Rt Twin Peaks Rd
V	POT	127+21.58	110.00' Rt Twin Peaks Rd
W	POT	26+75.02	105.00' Lt Linda Vista Blvd
X	POT	27+14.95	105.00' Lt Linda Vista Blvd
Y	POT	135+30.60	110.00' Rt Twin Peaks Rd
Z	POT	131+31.18	110.00' Rt Twin Peaks Rd
AA	POT	27+63.86	95.00' Rt Linda Vista Blvd
AA	POT	31+81.24	95.00' Rt Linda Vista Blvd
AB	POT	31+06.67	95.00' Rt Linda Vista Blvd
AC	POT	36+56.32	95.00' Rt Linda Vista Blvd
AD	POT	32+18.76	95.00' Rt Linda Vista Blvd
AE	POT	38+24.86	95.00' Rt Linda Vista Blvd
AF	POT	37+06.45	95.00' Rt Linda Vista Blvd
AG	POT	44+94.26	96.38' Rt Linda Vista Blvd
AH	POT	44+03.96	95.00' Rt Linda Vista Blvd
AI	POT	39+90.30	95.00' Rt Linda Vista Blvd
AJ	POT	46+81.00	95.69' Rt Linda Vista Blvd
AK	POT	27+75.97	105.00' Lt Linda Vista Blvd
AL	POT	31+04.59	105.00' Lt Linda Vista Blvd
AM	POT	43+00.00	95.00' Lt Linda Vista Blvd
AN	POT	44+03.96	95.00' Lt Linda Vista Blvd
AO	POT	44+93.82	93.62' Lt Linda Vista Blvd
AP	POT	46+81.00	94.31' Lt Linda Vista Blvd


D-T-115-A AREA ABANDONED TO THE TOWN OF MARANA PER RESOLUTION NO. 2015-04-A-019, DATED 04/17/2015, RECORDED 04/24/2015, IN DOCUMENT NO. 2015-1140235, R.P.C.

DETAIL "M"

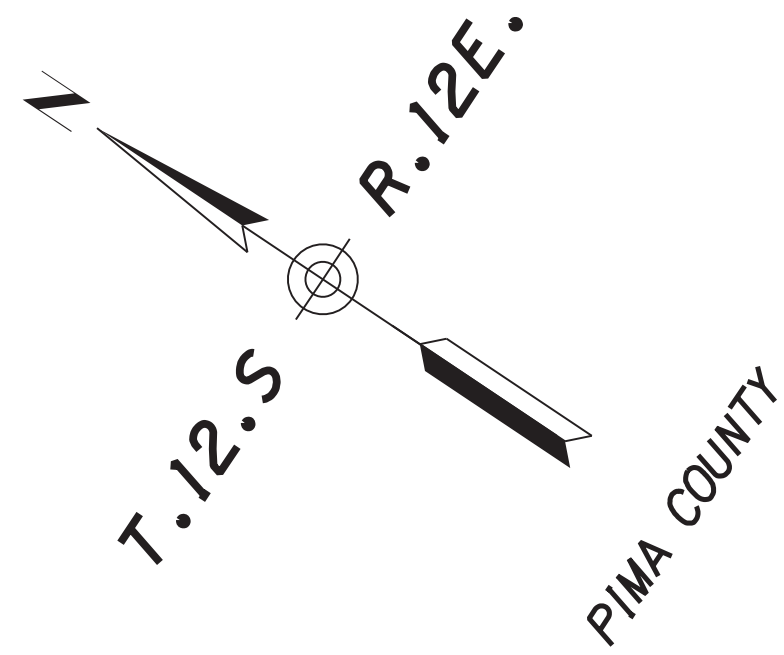
* - ALL NEW R/W SHOWN IS INITIALLY BEING ACQUIRED BY THE TOWN OF MARANA IN THE TOWN'S NAME, AND WILL THEN BE ACQUIRED BY ADOT BY RESOLUTION PER IGA 06-148.

CHANGE ORDER REVISIONS			
C.O. NO.	DATE	BY	DESCRIPTION OF REVISIONS

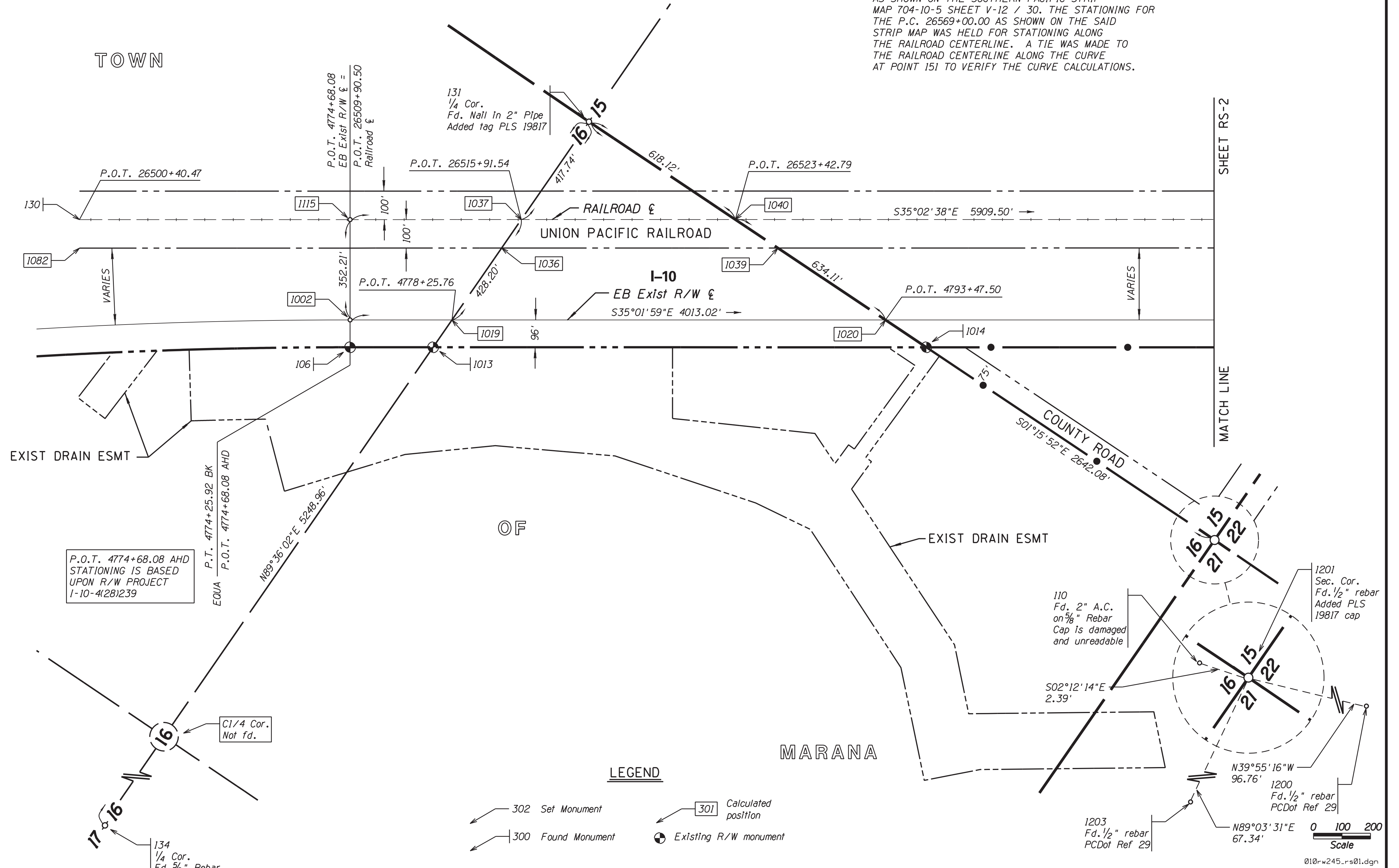
DRAWING NO.	D-10-T-398	ARIZONA DEPARTMENT OF TRANSPORTATION INTERMODAL TRANSPORTATION DIVISION RIGHT OF WAY PLANS SECTION
SURVEY	See attached	
DRAWN/DATE	DRB-IK/SEP 07	HIGHWAY NAME: CASA GRANDE - TUCSON
ADOT REVIEW	C. WOODFORD	FEDERAL AID NO.:
		I 010-D-803
		PROJECT NO. 010 PM 245 H5838 01R
ROUTE NO.:	1-10	LOCATION: TWIN PEAKS - LINDA VISTA T.I.



RESULTS OF SURVEY



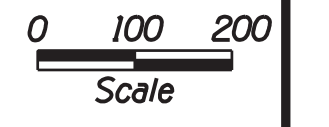
NOTE:
RAILROAD CENTERLINE WAS ESTABLISHED BY SEARCHING FOR MONUMENTS ALONG THE EAST AND WEST EXISTING RIGHT OF WAY LINE. NONE WERE FOUND. THE RAILROAD CENTERLINE WAS TIED AT POINTS 130, 129, 150 & 149 ALONG THE TANGENT LINES ON EACH SIDE OF THE CURVE AS SHOWN ON RS-2. THE CURVE WAS CALCD BY INTERSECTING THE TANGENT LINES AND USING THE DEGREE OF CURVE OF 0°30'00" (CHORD DEF) AS SHOWN ON THE SOUTHERN PACIFIC STRIP MAP 704-10-5 SHEET V-12 / 30. THE STATIONING FOR THE P.C. 26569+00.00 AS SHOWN ON THE SAID STRIP MAP WAS HELD FOR STATIONING ALONG THE RAILROAD CENTERLINE. A TIE WAS MADE TO THE RAILROAD CENTERLINE ALONG THE CURVE AT POINT 151 TO VERIFY THE CURVE CALCULATIONS.



P.O.T. 4774+68.08 AHD
STATIONING IS BASED
UPON R/W PROJECT
I-10-41281239

LEGEND

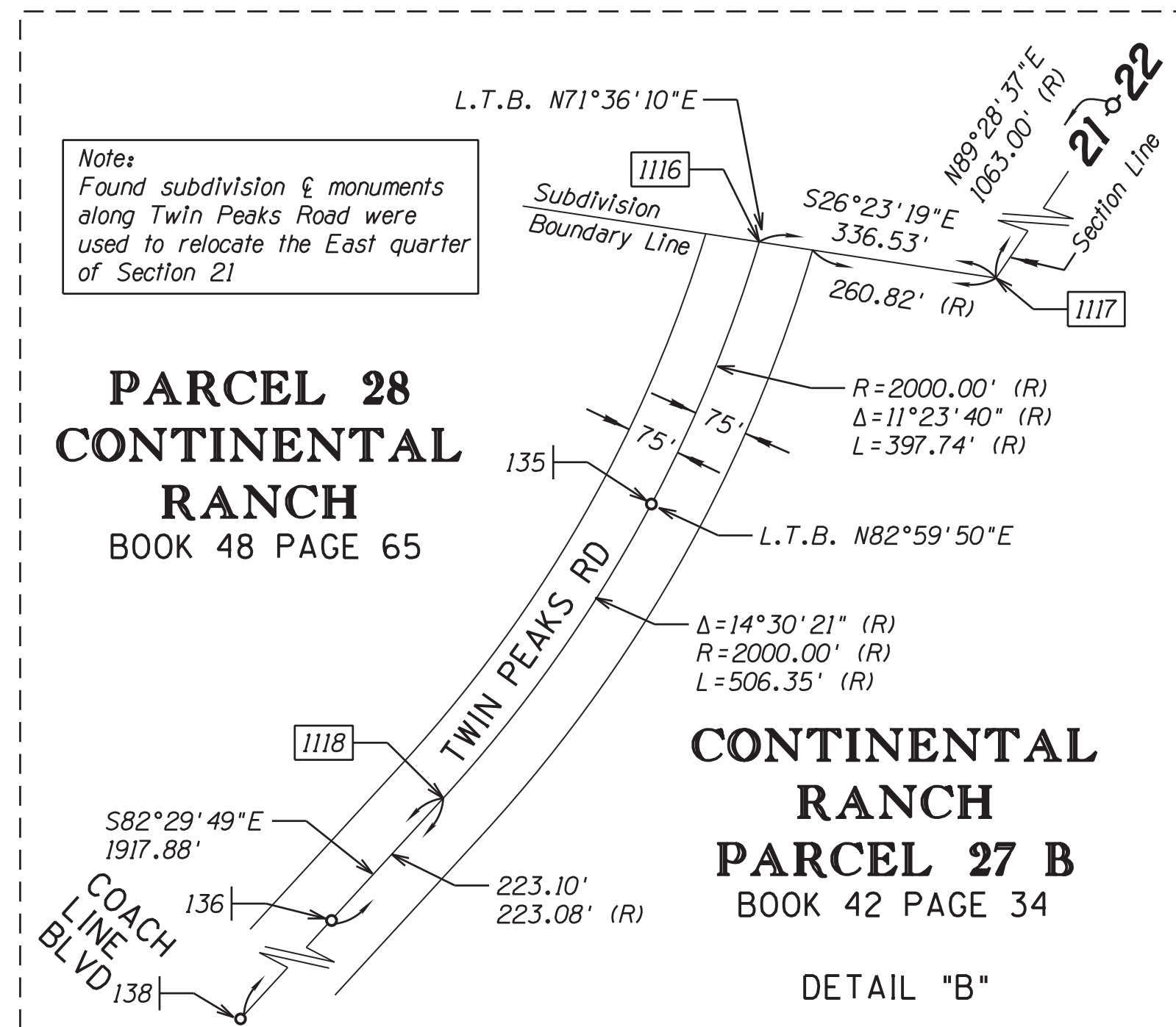
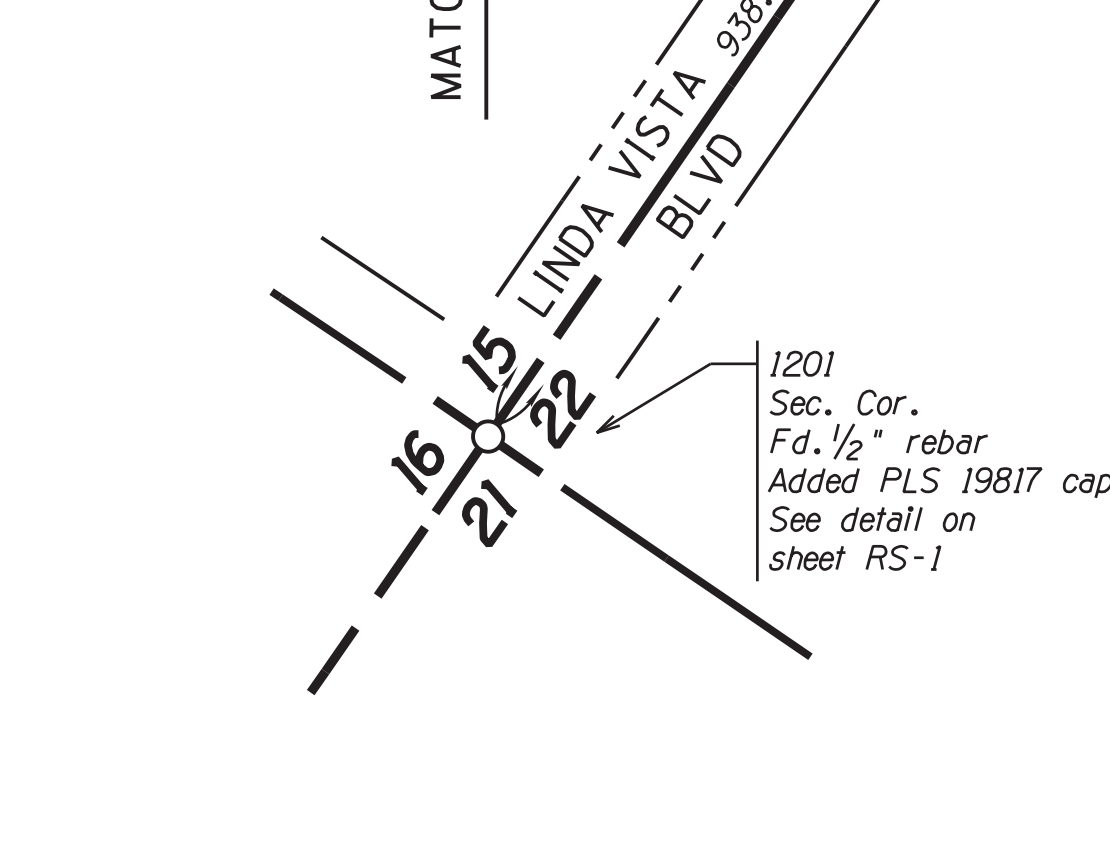
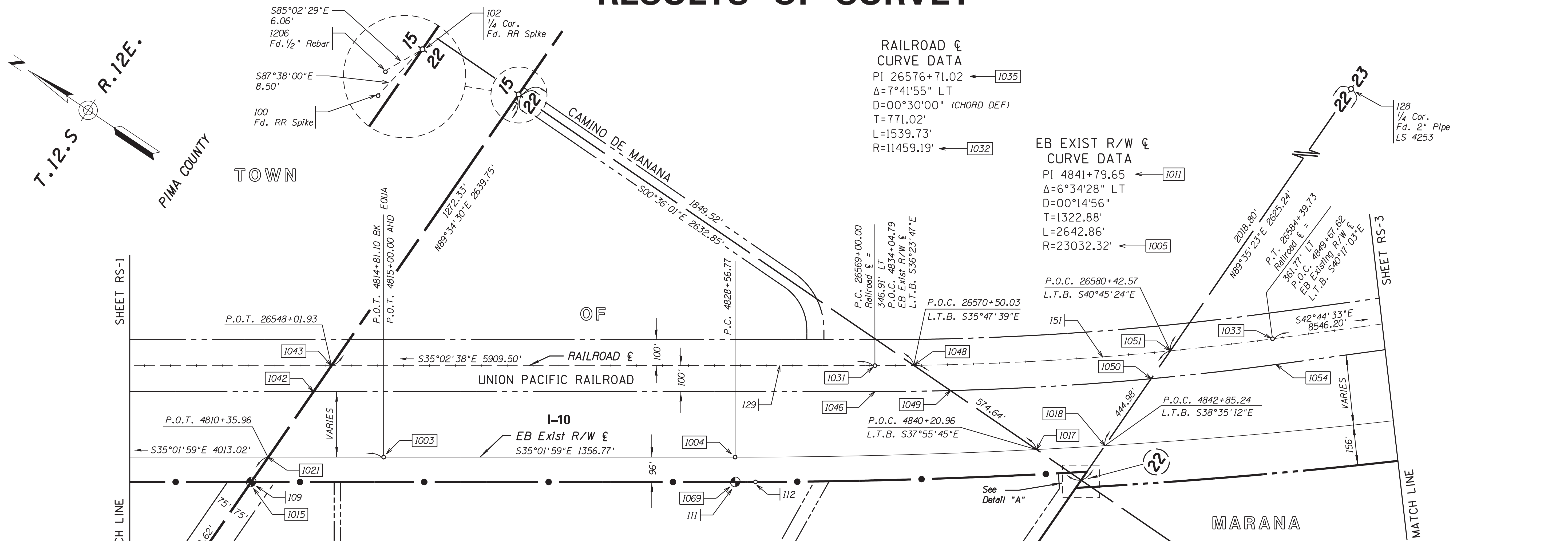
- 302 Set Monument
- 300 Found Monument
- 301 Calculated position
- Existing R/W monument



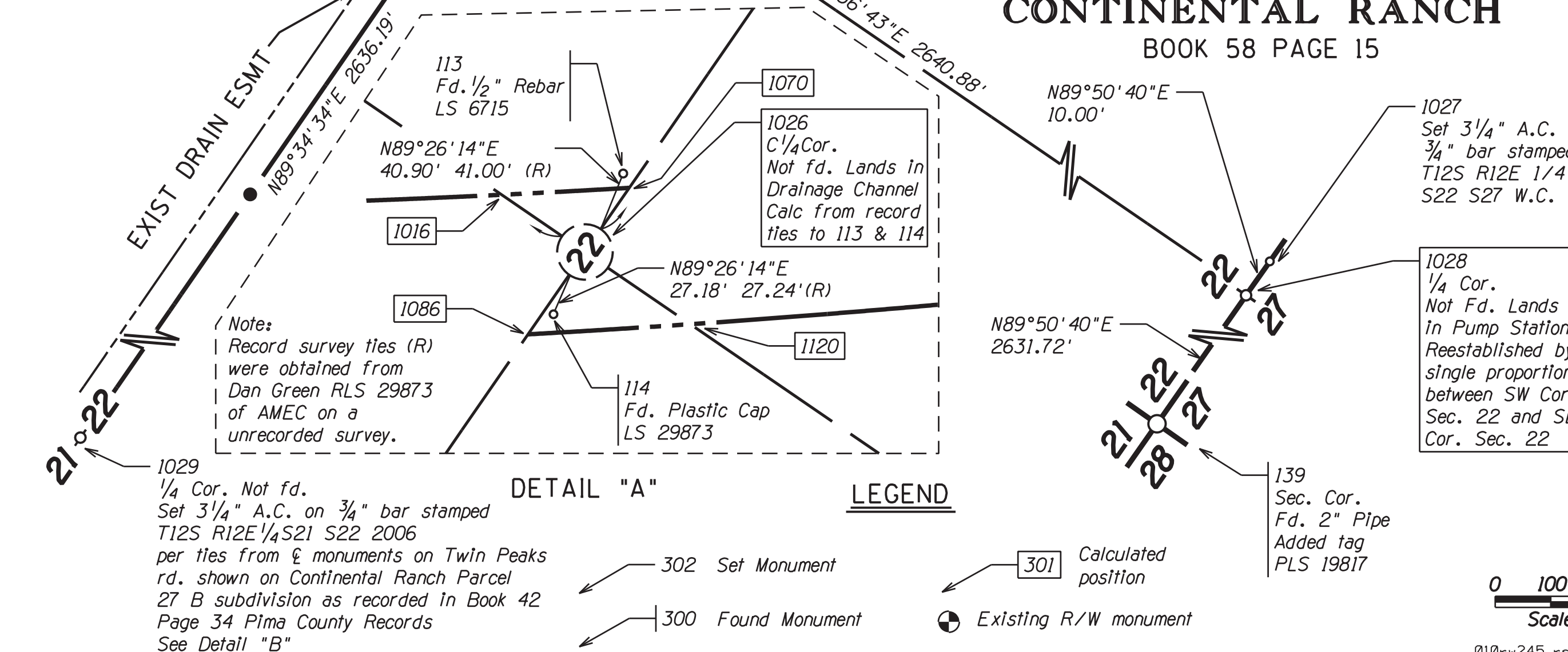
CHANGE ORDER REVISIONS				DRAWING NO.	D-10-T-398	ARIZONA DEPARTMENT OF TRANSPORTATION INTERMODAL TRANSPORTATION DIVISION RIGHT OF WAY PLANS SECTION	
C.O. NO.	DATE	BY	DESCRIPTION OF REVISIONS	SURVEY	Dec. 2005	HIGHWAY NAME:	CASA GRANDE - TUCSON
				DRAWN/DATE	J Crume/Dec 05	FEDERAL AID NO.:	I 010-D-803
				ADOT REVIEW	Barney Bigman	PROJECT NO.:	010 PM 245 H5838 01R
				HUBBARD ENGINEERING 480-892-3313 Gilbert, AZ jcrume@heaz.us Job # 25070		Professional Land Surveyor AZ No. 19817 Digitally signed by Jim Crume Date: 2010.05.04 13:51:01 -07'00' (Expires 6-30-11) ELECTRONIC SEAL http://www.bls.state.az.us/	
				ROUTE NO.:	I-10	LOCATION:	Twin Peaks - Linda Vista T.I.
							SHEET RS-1

010-rw245-rs01.dgn

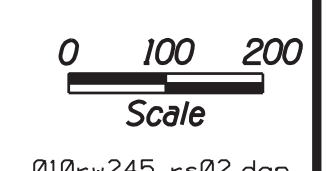
RESULTS OF SURVEY



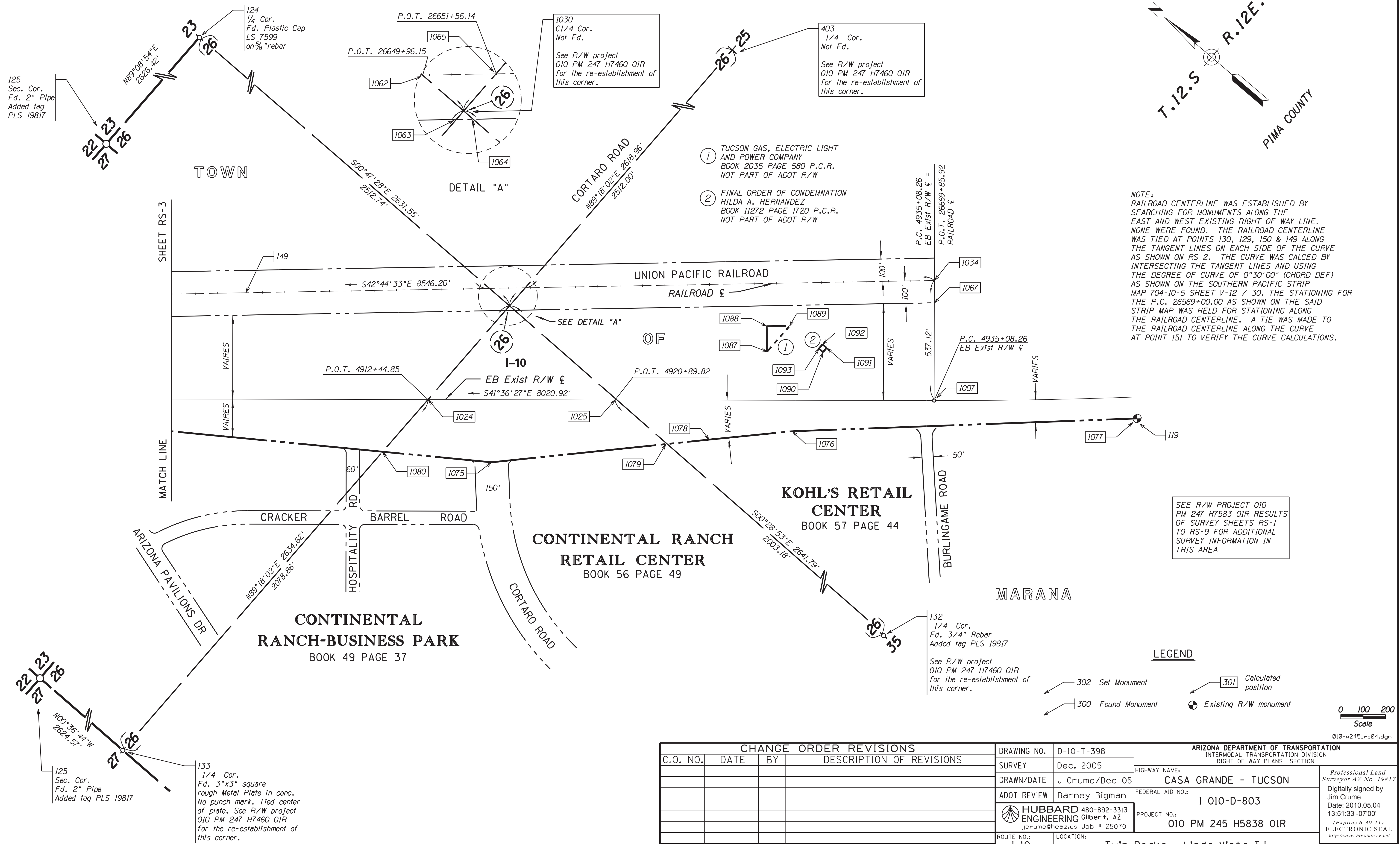
NOTE:
 RAILROAD CENTERLINE WAS ESTABLISHED BY SEARCHING FOR MONUMENTS ALONG THE EAST AND WEST EXISTING RIGHT OF WAY LINE. NONE WERE FOUND. THE RAILROAD CENTERLINE WAS TIED AT POINTS 130, 129, 150 & 149 ALONG THE TANGENT LINES ON EACH SIDE OF THE CURVE AS SHOWN ON RS-2. THE CURVE WAS CALCD BY INTERSECTING THE TANGENT LINES AND USING THE DEGREE OF CURVE OF $0^\circ 30' 00''$ (CHORD DEF) AS SHOWN ON THE SOUTHERN PACIFIC STRIP MAP 704-10-5 SHEET V-12 / 30. THE STATIONING FOR THE P.C. 26569+00.00 AS SHOWN ON THE SAID STRIP MAP WAS HELD FOR STATIONING ALONG THE RAILROAD CENTERLINE. A TIE WAS MADE TO THE RAILROAD CENTERLINE ALONG THE CURVE AT POINT 151 TO VERIFY THE CURVE CALCULATIONS.



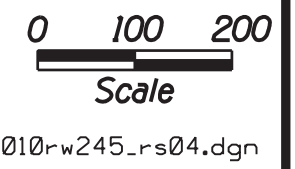
CHANGE ORDER REVISIONS				DRAWING NO.	D-10-T-398	ARIZONA DEPARTMENT OF TRANSPORTATION INTERMODAL TRANSPORTATION DIVISION RIGHT OF WAY PLANS SECTION	
C.O. NO.	DATE	BY	DESCRIPTION OF REVISIONS	SURVEY	Dec. 2005	HIGHWAY NAME:	CASA GRANDE - TUCSON
				DRAWN/DATE	J Crume/Dec 05	FEDERAL AID NO.:	I 010-D-803
				ADOT REVIEW	Barney Bigman	PROJECT NO.:	010 PM 245 H5838 01R
				HUBBARD ENGINEERING 480-892-3313 Gilbert, AZ jcrume@hbeaz.us Job # 25070		Professional Land Surveyor AZ No. 19817 Digitally signed by Jim Crume Date: 2010.05.04 13:51:12 -0700 (Expires 6-30-11) ELECTRONIC SEAL http://www.bls.state.az.us/	
				ROUTE NO.:	I-10	LOCATION:	Twin Peaks - Linda Vista T.I.
							SHEET RS-2



RESULTS OF SURVEY



CHANGE ORDER REVISIONS				DRAWING NO.	D-10-T-398	ARIZONA DEPARTMENT OF TRANSPORTATION INTERMODAL TRANSPORTATION DIVISION RIGHT OF WAY PLANS SECTION	
C.O. NO.	DATE	BY	DESCRIPTION OF REVISIONS	SURVEY	Dec. 2005	HIGHWAY NAME:	CASA GRANDE - TUCSON
				DRAWN/DATE	J Crume/Dec 05	FEDERAL AID NO.:	I 010-D-803
				ADOT REVIEW	Barney Bigman	PROJECT NO.:	O10 PM 245 H5838 OIR
				HUBBARD ENGINEERING 480-892-3313 Gilbert, AZ jcrume@hbeaz.us Job # 25070		Professional Land Surveyor AZ No. 19817 Digitally signed by Jim Crume Date: 2010.05.04 13:51:33 -07'00' (Expires 6-30-11) ELECTRONIC SEAL http://www.bls.state.az.us/	
				ROUTE NO.:	I-10	LOCATION:	Twin Peaks - Linda Vista T.I.
							SHEET RS-4



RESULTS OF SURVEY

THE FOLLOWING LIST OF POINTS REPRESENTS THE EXISTING RIGHT OF WAY LINE AS DETERMINED BY AN ANALYSIS OF MONUMENTATION FOUND DURING THE COURSE OF THIS SURVEY AND THE FOLLOWING EXISTING DOCUMENTATION:

ADOT R/W PLANS	SUBDIVISION PLATS
I-10-4(28) 239 ER-10-4(89)	PARCEL 28 CONTINENTAL RANCH - BK 48 PG 65 CONTINENTAL RANCH PARCEL 27 B - BK 42 PG 34 MARANA GOLF CONTINENTAL RANCH - BK 58 PG 15 PEPPERTREE RANCH BUSINESS PARK - BK 33 PG 97
UNION PACIFIC RAILROAD STRIP MAP 704-10-5	CONTINENTAL RANCH-BUSINESS PARK - BK 49 PG 37 CONTINENTAL RANCH RETAIL CENTER - BK 56 PG 49 KOHLS RETAIL CENTER - BK 57 PG 44

RESULTS OF SURVEY

LOTS 293-297 CORTARO RANCH - BK 42 PG 3
SEC 25 & 26 T.12S. R.12E. - BK 26 PG 62
LOT SPLIT LOT 293 CORTARO RANCH - BK 51 PG 6
N2 N2 SEC 26 T.12S. R.12E. - BK 38 PG 11
LOTS 1, 2 & 3 CONTINENTAL RANCH BUS. PARK - BK 36 PG 14 & BK 36 PG 14

G.L.O. & B.L.M. PLATS

PLAT NO. 1954 T.12S. R.12E. G. & S.R.M. DATED 5-26-1924
PLAT NO. 1955 T.12S. R.12E. G. & S.R.M. DATED 2-23-1897

EXIST R/W LINE I-10

LEFT SIDE			RIGHT SIDE		
PT.	STATION	OFFSET	PT.	STATION	OFFSET
1082	4764+89.12	275.47 LT	106	4774+68.08 AHD	96.00 RT
	① 26500+40.47	100.00 RT	1013	4777+59.45	96.00 RT
1036	4780+00.04	252.31 LT	1014	4794+91.07	96.00 RT
	① 26515+22.44	100.00 RT	1015	4809+67.72	96.00 RT
1039	4789+69.86	252.49 LT		4814+81.10 BK	
	① 26524+92.28	100.00 RT		4815+00.00 AHD	
1042	4812+08.96	252.92 LT	1069	4828+56.77	96.00 RT
	① 26547+32.89	100.00 RT	1005	Radius Pt	---
1046	4834+02.40	246.93 LT	1016	4841+45.88	96.00 RT
	① 26569+00.00	100.00 RT	1005	Radius Pt	---
1032	Radius Pt	---	1070	4842+10.17	96.00 RT
1049	4836+97.40	241.89 LT	1086	4841+63.68	156.00 RT
	① 26571+89.40	100.00 RT	1005	Radius Pt	---
1032	Radius Pt	---	1120	4842+23.00	156.00 RT
1050	4844+81.53	246.15 LT	1005	Radius Pt	---
	① 26579+58.62	100.00 RT	1085	4854+99.63	156.00 RT
1032	Radius Pt	---	1084	4862+47.60	156.00 RT
1054	4849+71.96	261.86 LT	1083	4861+78.39	96.00 RT
	① 26584+39.72	100.00 RT	1072	4876+84.78	96.00 RT
1055	4877+04.30	322.09 LT	1073	4881+86.30	96.00 RT
	① 26611+78.84	100.00 RT	1074	4895+90.61	96.00 RT
1058	4880+56.40	329.07 LT	1080	4910+42.33	233.73 RT
	① 26615+31.01	100.00 RT	1075	4915+29.87	279.99 RT
1063	4915+90.65	399.09 LT	1079	4923+14.96	196.58 RT
	① 26650+65.96	100.00 RT	1078	4925+02.34	176.67 RT
1064	4916+31.83	399.90 LT	1076	4928+74.94	138.63 RT
	① 26651+07.15	100.00 RT	1077	4944+11.62	96.00 RT
1067	4935+09.27	437.10 LT			
	① 26669+86.93	100.00 RT			

① Railroad

MISC MONUMENTATION

PT.	NORTHING	EASTING	DESCRIPTION
100	503372.95566	950430.62198	RR SPIKE
110	503355.41393	947799.34099	A.C. UNREADABLE
113	500740.29951	950507.59379	1/2 REBAR LS 6715
114	500739.63079	950439.51840	PLASTIC CAP LS 29873
129	501945.82697	950160.86980	CL RR TRACKS
130	507261.42641	946432.76618	CL RR TRACKS
135	500924.85247	946230.68765	TOWN OF MARANA CAP
136	500956.21185	945504.50849	TOWN OF MARANA CAP
138	501177.48811	943824.23797	TOWN OF MARANA CAP
149	496432.76126	955048.20247	CL RR TRACKS
150	500110.27347	951649.63134	CL RR TRACKS
151	500945.55198	950903.78930	CL RR POC TRACKS
1200	503278.81668	947861.52447	PCDOT .5 REBAR
1203	503351.91548	947732.09941	PCDOT .5 REBAR
1206	503373.12851	950433.07697	REBAR

GPS CONTROL

PT.	NORTHING	EASTING	DESCRIPTION
0013	495481.87664	953154.64239	PM Job No. 3462 GPS DATUM
0014	498106.30577	953126.61417	PM Job No. 3462 GPS DATUM
0015	498145.31824	955752.72966	PM Job No. 3462 GPS DATUM

SECTION MONUMENTATION

PT.	NORTHING	EASTING	DESCRIPTION
16	495545.81037	958407.95932	
102	503372.60461	950439.11541	
124	498145.34334	955752.74355	
125	498106.30577	953126.61417	
128	500758.69285	953091.86764	
131	505994.46005	947741.12758	
132	492872.35166	955811.27199	
133	495481.88552	953154.65523	SEE DETAILED DESCRIPTIONS ON SHEETS RS-1 TO RS-4
134	505957.87111	942492.29635	
139	498092.02663	947863.19014	
403	495546.01050	958407.84516	
1026	500739.89778	950466.69708	
1027	498099.19333	950504.90212	
1028	498099.16620	950494.90215	
1029	500720.39044	947830.57974	
1030	495514.04362	955789.08277	
1201	503353.02175	947799.43305	

EXIST ADOT & MISC. R/W MONUMENTATION

PT.	NORTHING	EASTING	DESCRIPTION	STATION	OFFSET
106	506226.33222	946611.27602	ADOT AC CAP	4774+68.08 AHD	96.00 RT
109	503359.29164	948621.56932	ADOT AC CAP	4809+69.68	95.75 RT
111	501828.93897	949694.51135	CONC w/NO CAP	4828+57.58	95.71 RT
112	501765.20803	949739.38761	5/8 REBAR	4829+35.21	95.68 RT
119	493083.90954	957280.89240	ADOT AC CAP	4944+12.89	96.00 RT
154	496680.98673	954062.78328	ADOT AC CAP	4895+89.95	95.87 RT
1013	505987.74997	946778.53860	ADOT AC CAP	4777+59.45	96.00 RT
1014	504569.89663	947772.55132	ADOT AC CAP	4794+91.03	96.00 RT

CALCULATED POINTS

CALCULATED POINTS				CALCULATED POINTS				CALCULATED POINTS			
PT.	NORTHING	EASTING	DESC	PT.	NORTHING	EASTING	DESC	PT.	NORTHING	EASTING	DESC
1002	506281.44097	946689.88280	(C)	1037	505991.54811	947323.39723	(C)	1075	495108.22601	955213.27767	(C)
1003	502995.49767	948993.55511	(C)	1039	505196.67819	947758.73732	(C)	1076	494196.36973	956212.12763	(C)
1004	501884.54649	949772.40831	(C)	1040	505376.49130	947754.76824	(C)	1077	493084.83087	957280.00935	(C)
1005	515106.23934	968631.74559	(C)	1042	503362.26444	949045.30615	(C)	1078	494449.70723	955936.26912	(C)
1006	499812.21082	951410.23416	(C)	1043	503363.16588	949166.81703	(C)	1079	494576.59624	955796.95697	(C)
1007	493814.88494	956736.32144	(C)	1046	501588.02610	950289.67087	(C)	1080	495503.48514	954924.12002	(C)
1011	500801.34366	950531.80801	(C)	1048	501523.18358	950458.49095	(C)	1082	507204.00594	946350.89500	(C)
1015	503359.11955	948621.38935	(C)	1049	501351.16902	950460.29307	(C)	1083	499231.75626	951797.33061	(C)
1016	500790.83467	950466.16344	(C)	1050	500743.30305	950942.32336	(C)	1084	499140.17167	951798.41983	(C)
1017	500948.57903	950464.51083	(C)	1051	500744.23951	951073.12212	(C)	1085	499708.62297	951293.59129	(C)
1018	500741.05376	950628.15685	(C)	1054	500380.08369	951264.12277	(C)	1086	500739.62721	950430.13467	(C)
1019	505988.56327	946895.21022	(C)	1055	498368.44233	953123.18016	(C)	1087	494517.90548	956402.68004	(C)
1020	504742.53494	947768.76180	(C)	1056	498517.90029	953121.22224	(C)	1088	494594.95737	956486.15439	(C)
1021	503359.98483	948738.02454	(C)	1058	498109.80552	953362.19923	(C)	1089	494519.17454	956555.57478	(C)
1022	498105.76069	952925.69330	(C)	1059	498111.80092	953496.51878	(C)	1090	494329.94038	956567.21064	(C)
1023	497876.75760	953129.06568	(C)	1062	495632.84786	955787.44204	(C)	1091	494330.28398	956592.20828	(C)
1024	495507.26001	955233.36204	(C)	1063	495513.70550	955761.38380	(C)	1092	494354.46249	956591.93983	(C)
1025	494875.46282	955794.44661	(C)	1064	495483.45510	955789.33970	(C)	1093	494354.11889	956566.94219	(C)
1031	501645.44657	950371.54205	(C)	1065	495515.34909	955896.02847	(C)	1115	506483.62574	946978.27784	(C)
1032	508225.34601	959753.28920	(C)	1067	494105.11660	957063.13055	(C)	1116	501012.14875	946618.05154	(C)
1033	500447.95423	951337.56384	(C)	1069	501829.43773	949693.80154	(C)	1117	500710.68644	946767.62403	(C)
1034	494171.53210	957137.91629	(C)	1070	500740.18057	950506.19619	(C)	1118	500927.05628	945725.69370	(C)
1035	501014.20140	950814.26679	(C)	1072	498105.41321	952797.60998	(C)	1120	500692.79161	950467.20021	(C)
1036	505990.70080	947201.84838	(C)	1073	497730.42490	953130.62848	(C)	1126	496823.82407	953935.75984	(C)
				1074	496680.40569	954063.12641	(C)	1127	494272.03208	956129.73910	(C)

010-rw245-rs05.dgn

CHANGE ORDER REVISIONS				DRAWING NO.	D-10-T-398	ARIZONA DEPARTMENT OF TRANSPORTATION INTERMODAL TRANSPORTATION DIVISION RIGHT OF WAY PLANS SECTION			
C.O. NO.	DATE	BY	DESCRIPTION OF REVISIONS	SURVEY	Dec. 2005	HIGHWAY NAME: CASA GRANDE - TUCSON			
				DRAWN/DATE	J Crume/Dec 05	FEDERAL AID NO.:			
				ADOT REVIEW	Barney Bigman	I 010-D-803			
				HUBBARD ENGINEERING Gilbert, AZ 480-892-3313 jcrume@hbeaz.us Job # 25070		PROJECT NO.:			
				ROUTE NO.:		010 PM 245 H5838 01R			
				LOCATION:		Twin Peaks - Linda Vista T.I.			
								Professional Land Surveyor AZ No. 19817 Digitally signed by Jim Crume Date: 2010.05.04 13:51:46 -0700' (Expires 6-30-11) ELECTRONIC SEAL http://www.dtr.state.az.us	
								SHEET RS-5	

GENERAL NOTES

THREE P & M CONTROL STATION WAS USED TO ESTABLISH THE CONTROL BASELINE FOR THIS SURVEY AS FOLLOWS:

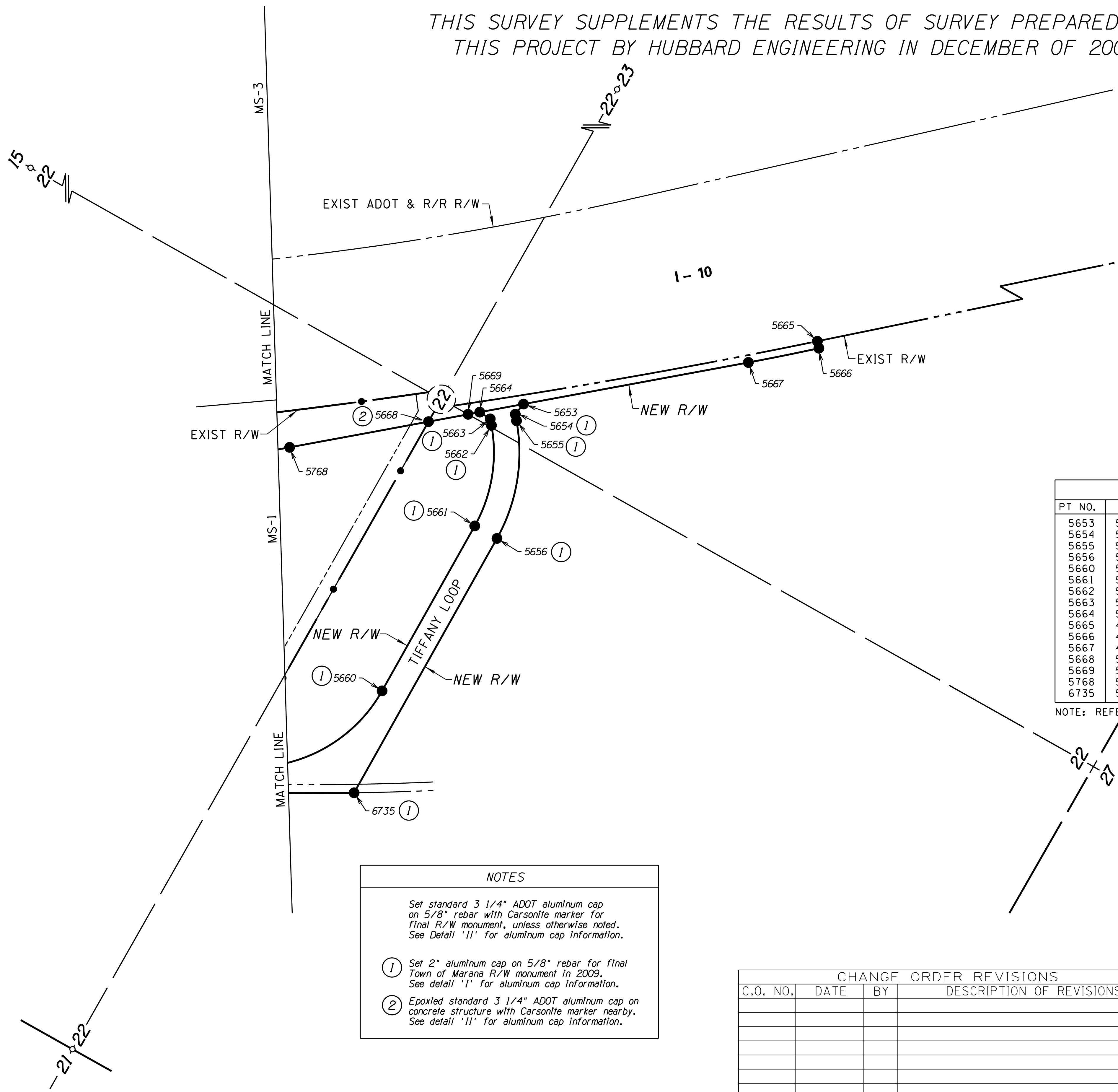
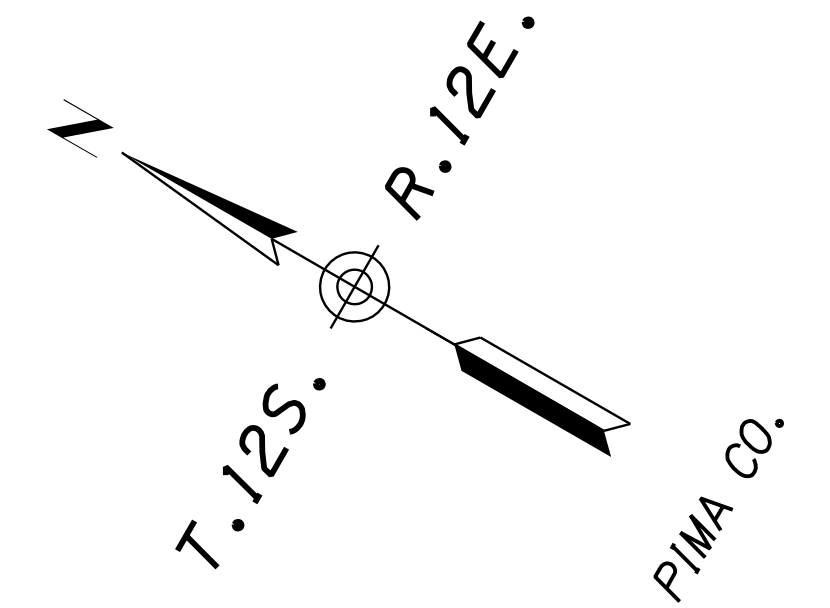
P & M JOB NO. 3462 H4156S1D I-10 AT CATARO T. I.

POINT 0013 NAD 83 (1992) 32°21'33.40784"(N) 111°05'50.25930"(W)
GRID COORDINATE N 495402.61222 E 953002.16204

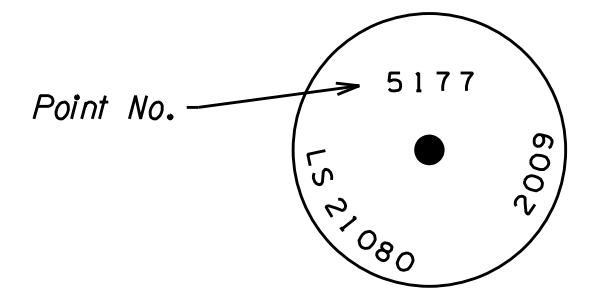
POINT 0014 NAD 83 (1992) 32°21'59.37430"(N) 111°05'50.35185"(W)
GRID COORDINATE N 498026.62151 E 952974.13831

RIGHT OF WAY MONUMENTATION SURVEY

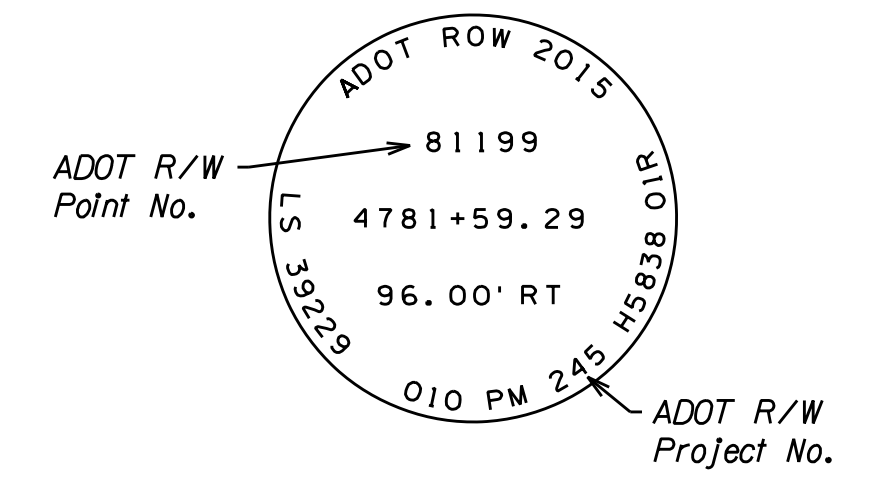
THIS SURVEY SUPPLEMENTS THE RESULTS OF SURVEY PREPARED FOR THIS PROJECT BY HUBBARD ENGINEERING IN DECEMBER OF 2005.



DETAIL 'I'
TOWN OF MARANA R/W
MONUMENT 2009
Set 2" aluminum cap on 5/8" rebar
for final TOM R/W monument.
Typical stamping below.



DETAIL 'II'
STANDARD ADOT R/W
MONUMENT 2015
Set 3 1/4" aluminum cap on 5/8" rebar
for final ADOT R/W monument.
Typical stamping below.



MONUMENTATION LIST					
PT NO.	NORTHING	EASTING	DESCRIPTION	STATION	OFFSET
5653	500468.10867	950573.89132	SET STANDARD MONUMENT	73+35.19	80.00' RT
5654	500475.25377	950528.35070	SEE NOTE 1	73+05.19	45.00' RT
5655	500460.10538	950510.60292	SEE NOTE 1	72+81.86	45.00' RT
5656	500312.21510	950116.66386	SEE NOTE 1	68+83.76	45.00' RT
5660	500394.38525	949448.30101	SEE NOTE 1	62+16.40	45.00' RT
5661	500402.20891	950115.60876	SEE NOTE 1	68+83.76	45.00' LT
5662	500528.56031	950452.17413	SEE NOTE 1	72+81.86	45.00' LT
5663	500543.70869	950469.92191	SEE NOTE 1	73+05.19	45.00' LT
5664	500587.52448	950471.96554	SET STANDARD MONUMENT	73+35.19	77.00' LT
5665	499681.08633	951284.27911	SET STANDARD MONUMENT	1638+00.49	46.16' RT
5666	499664.09043	951265.64585	SET STANDARD MONUMENT	1638+00.22	71.38' RT
5667	499854.44577	951097.67512	SET STANDARD MONUMENT	1635+49.42	70.00' RT
5668	500727.30409	950352.65851	SEE NOTE 2	1624+01.85	70.00' RT
5669	500616.63154	950447.12160	SET STANDARD MONUMENT	1625+43.59	70.00' RT
5768	501106.46316	950029.03234	SET STANDARD MONUMENT	1619+03.36	70.00' RT
6735	500300.14892	949087.49649	SEE NOTE 1	59+12.86	143.17' RT

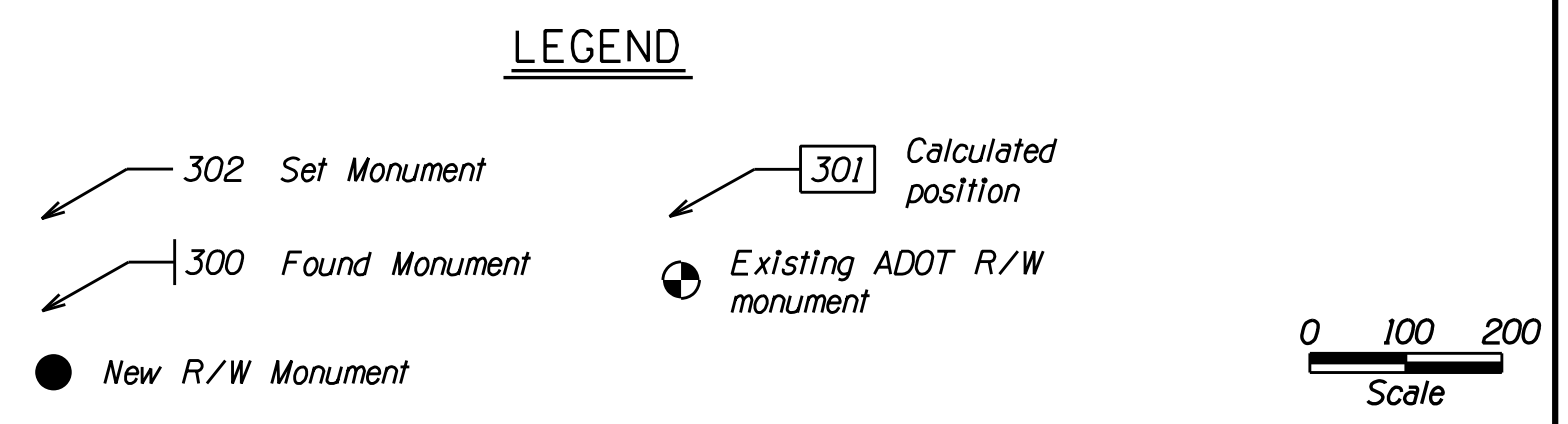
NOTE: REFER TO THE RESULTS OF SURVEY AND THE R/W PLANS FOR THE BASIS OF STATIONING

NOTES


Set standard 3 1/4" ADOT aluminum cap on 5/8" rebar with Carsonite marker for final R/W monument, unless otherwise noted. See Detail 'II' for aluminum cap information.

① Set 2" aluminum cap on 5/8" rebar for final Town of Marana R/W monument in 2009. See detail 'I' for aluminum cap information.

② Epoxied standard 3 1/4" ADOT aluminum cap on concrete structure with Carsonite marker nearby. See detail 'II' for aluminum cap information.

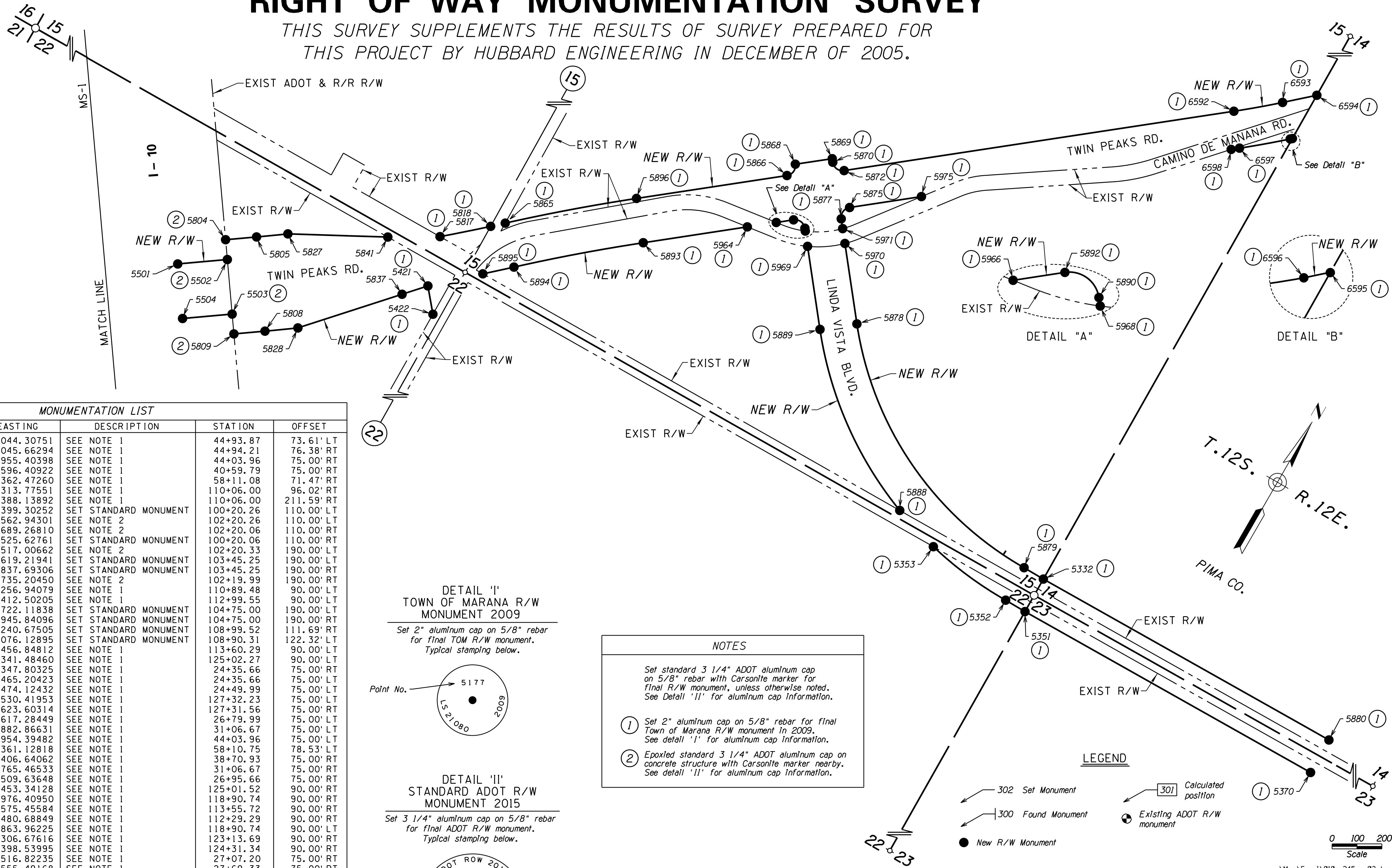


CHANGE ORDER REVISIONS				DRAWING NO.	D-10-T-398	ARIZONA DEPARTMENT OF TRANSPORTATION INTERMODAL TRANSPORTATION DIVISION RIGHT OF WAY PLANS SECTION	
C.O. NO.	DATE	BY	DESCRIPTION OF REVISIONS	SURVEY	JULY 2015	HIGHWAY NAME: CASA GRANDE - TUCSON	
				DRAWN/DATE	IK/JUL 15	FEDERAL AID NO.:	
				ADOT REVIEW	K. RICHMOND	I 010-D-803	
				URS 7720 North 16th Street Suite 100 - Phoenix, AZ 85020 - 602.371.1100		PROJECT NO. 010 PM 245 H5838 01R	
				ROUTE NO.:	1-10	LOCATION: TWIN PEAKS - LINDA VISTA T.I.	

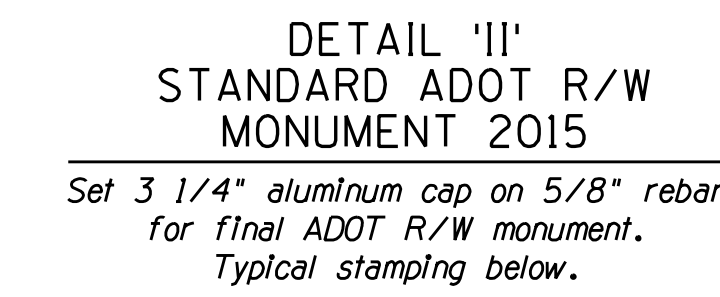
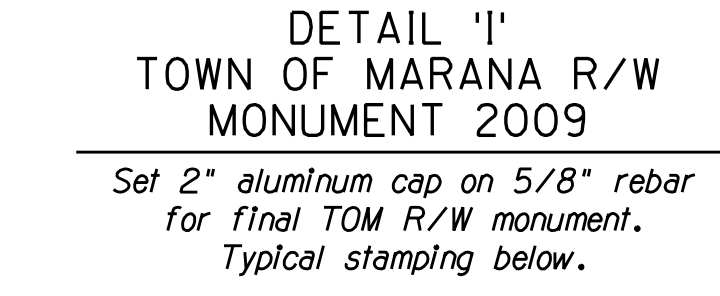


RIGHT OF WAY MONUMENTATION SURVEY

THIS SURVEY SUPPLEMENTS THE RESULTS OF SURVEY PREPARED FOR THIS PROJECT BY HUBBARD ENGINEERING IN DECEMBER OF 2005.



MONUMENTATION LIST					
PT NO.	NORTHING	EASTING	DESCRIPTION	STATION	OFFSET
5332	503455.20498	953044.30751	SEE NOTE 1	44+93.87	73.61' LT
5351	503305.21096	953045.66294	SEE NOTE 1	44+94.21	76.38' RT
5352	503305.98720	952955.40398	SEE NOTE 1	44+03.96	75.00' RT
5353	503346.87579	952596.40922	SEE NOTE 1	40+59.79	75.00' RT
5370	503318.98472	954362.47260	SEE NOTE 1	58+11.08	71.47' RT
5421	503238.68315	950313.77551	SEE NOTE 1	110+06.00	96.02' RT
5422	503150.21845	950388.13892	SEE NOTE 1	110+06.00	211.59' RT
5501	502812.55833	949399.30252	SET STANDARD MONUMENT	100+20.26	110.00' LT
5502	502927.54451	949562.94301	SEE NOTE 2	102+20.26	110.00' LT
5503	502747.42785	949689.26810	SEE NOTE 2	102+20.06	110.00' RT
5504	502632.44167	949525.62761	SET STANDARD MONUMENT	100+20.06	110.00' RT
5804	502993.04147	949517.00662	SEE NOTE 2	102+20.33	190.00' LT
5805	503064.86390	949619.21941	SET STANDARD MONUMENT	103+45.25	190.00' LT
5808	502753.94709	949837.69306	SET STANDARD MONUMENT	103+45.25	190.00' RT
5809	502681.93088	949735.20450	SEE NOTE 2	102+19.99	190.00' RT
5817	503434.50582	950256.94079	SEE NOTE 1	110+89.48	90.00' LT
5818	503571.96209	950412.50205	SEE NOTE 1	112+99.55	90.00' LT
5827	503138.48166	949722.11838	SET STANDARD MONUMENT	104+75.00	190.00' LT
5828	502831.32013	949945.84096	SET STANDARD MONUMENT	104+75.00	190.00' RT
5837	503157.74913	950240.67505	SET STANDARD MONUMENT	108+99.52	111.69' RT
5841	503328.16156	950076.12895	SET STANDARD MONUMENT	108+90.31	122.32' LT
5865	503612.56585	950456.84812	SEE NOTE 1	113+60.29	90.00' LT
5866	504344.14979	951341.48460	SEE NOTE 1	125+02.27	90.00' LT
5868	504400.28147	951347.80325	SEE NOTE 1	24+35.66	75.00' RT
5869	504493.64641	951465.20423	SEE NOTE 1	24+35.66	75.00' LT
5870	504482.42990	951474.12432	SEE NOTE 1	24+49.99	75.00' LT
5872	504476.09285	951530.41953	SEE NOTE 1	127+32.23	75.00' LT
5875	504358.54600	951623.60314	SEE NOTE 1	127+31.56	75.00' RT
5877	504302.41431	951617.28449	SEE NOTE 1	26+79.99	75.00' LT
5878	503968.46061	951882.86631	SEE NOTE 1	31+06.67	75.00' LT
5879	503455.98380	952954.39482	SEE NOTE 1	44+03.96	75.00' LT
5880	503468.97886	954361.12818	SEE NOTE 1	58+10.75	78.53' LT
5888	503405.46813	952406.64062	SEE NOTE 1	38+70.93	75.00' RT
5889	503875.09567	951765.46533	SEE NOTE 1	31+06.67	75.00' RT
5890	504196.78559	951509.63648	SEE NOTE 1	26+95.66	75.00' RT
5892	504203.12264	951453.34128	SEE NOTE 1	125+01.52	90.00' RT
5893	503821.56529	950976.40950	SEE NOTE 1	118+90.74	90.00' RT
5894	503477.09232	950575.45584	SEE NOTE 1	113+55.72	90.00' RT
5895	503391.16500	950480.68849	SEE NOTE 1	112+29.29	90.00' RT
5896	503962.11996	950863.96225	SEE NOTE 1	118+90.74	90.00' LT
5964	504085.78688	951306.67616	SEE NOTE 1	123+13.69	90.00' RT
5966	504159.28021	951398.53995	SEE NOTE 1	124+31.34	90.00' RT
5968	504187.74977	951516.82235	SEE NOTE 1	27+07.20	75.00' RT
5969	504139.12535	951555.49168	SEE NOTE 1	27+69.33	75.00' RT
5970	504224.10180	951679.56372	SEE NOTE 1	27+80.05	75.00' LT
5971	504271.33945	951641.99725	SEE NOTE 1	27+19.69	75.00' LT
5975	504541.01723	951851.68505	SEE NOTE 1	130+23.65	75.00' RT
6592	505465.68425	952767.37011	SEE NOTE 1	143+16.32	75.00' LT
6593	505594.11177	952919.21270	SEE NOTE 1	145+19.31	75.00' LT
6594	505687.80748	953024.04987	SEE NOTE 1	146+59.91	75.00' LT
6595	505488.24974	953025.86057	SEE NOTE 1	145+28.28	75.00' RT
6596	505482.26941	953019.16912	SEE NOTE 1	145+19.31	75.00' RT
6597	505348.55536	952861.07615	SEE NOTE 1	143+16.32	75.00' RT
6598	505327.43141	952834.67204	SEE NOTE 1	142+82.51	75.00' RT

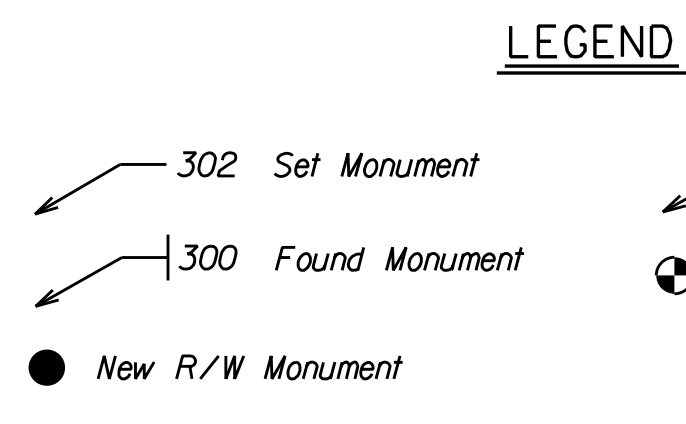


NOTES

Set standard 3 1/4" ADOT aluminum cap on 5/8" rebar with Carsonite marker for final R/W monument, unless otherwise noted. See Detail 'II' for aluminum cap information.

① Set 2" aluminum cap on 5/8" rebar for final Town of Marana R/W monument in 2009. See detail 'I' for aluminum cap information.

② Epoxied standard 3 1/4" ADOT aluminum cap on concrete structure with Carsonite marker nearby. See detail 'II' for aluminum cap information.



CHANGE ORDER REVISIONS			
C.O. NO.	DATE	BY	DESCRIPTION OF REVISIONS

DRAWING NO.	D-10-T-398	ARIZONA DEPARTMENT OF TRANSPORTATION INTERMODAL TRANSPORTATION DIVISION RIGHT OF WAY PLANS SECTION
SURVEY	JULY 2015	
DRAWN/DATE	IK/JUL 15	HIGHWAY NAME: CASA GRANDE - TUCSON
ADOT REVIEW	K. RICHMOND	FEDERAL AID NO.:
URS 7720 North 16th Street Suite 100 - Phoenix, AZ 85020 - 602.371.1100	PROJECT NO.	I 010-D-803
	ROUTE NO.:	010 PM 245 H5838 01R
LOCATION:	TWIN PEAKS - LINDA VISTA T.I.	PROJECT NO.:

Scale: 0 100 200

39223 ILIJA KNEZEVIC
REGISTERED LAND SURVEYOR
ARIZONA
EXPIRES: 6/30/18

NOTE: REFER TO THE RESULTS OF SURVEY AND THE R/W PLANS FOR THE BASIS OF STATIONING