ARIZONA HIGHWAY DEPARTMENT
RIGHT OF WAY SECTION

Project I-10-6-874	Highway BENSON-STEINS PASS	Drawn By R. Molzahn Date 3-14-74
Section BENSON - TEXAS CANYON		Checked by Date

REMARKS:
Acquisition as outlined in W. O. Ford memo to A.L. Chadwick dated 5-14-74.
A.L. Chadwicks approval dated 5-16-74.

ARIZONA HIGHWAY COMMISSION
Approved for acquisition of Parcel 2-608

STATE HIGHWAY ENGINEER

A.L. Chadwick 6-4-74
Chief Deputy State Engineer Date

Gross area includes existing R/W
Net area excludes existing R/W

OWNERSHIP RECORD

PARCEL	OWNER	DESCRIPTION	TOTAL AREA	GROSS AREA	NET AREA	ESM'T AREA	REMAIN LEFT	REMAIN RIGHT
2-608	State of Ariz. (State Land Dept.)	Pt. SW¼NW¼ Sec. 3, T17S, R21E	*116.8	Ac.		0.23 Ac.	116.57	Ac.
L-1	Lloyd C. Adams Grazing Lease #4-N	Pt. SW¼NW¼ Sec. 3, T17S, R21E	*116.8	Ac.		0.23 Ac.	116.57	Ac.

REV. PER. C.O. 4068 R.C.O.
* Total Area is area Lt. of Hwy. within NW¼

COMM. APPROVAL	TYPE & DATE OF INSTR.	DATE	BOOK	PAGE
4-21-75	R/W GRANT 5-12-75	1-23-81	1481	144-5

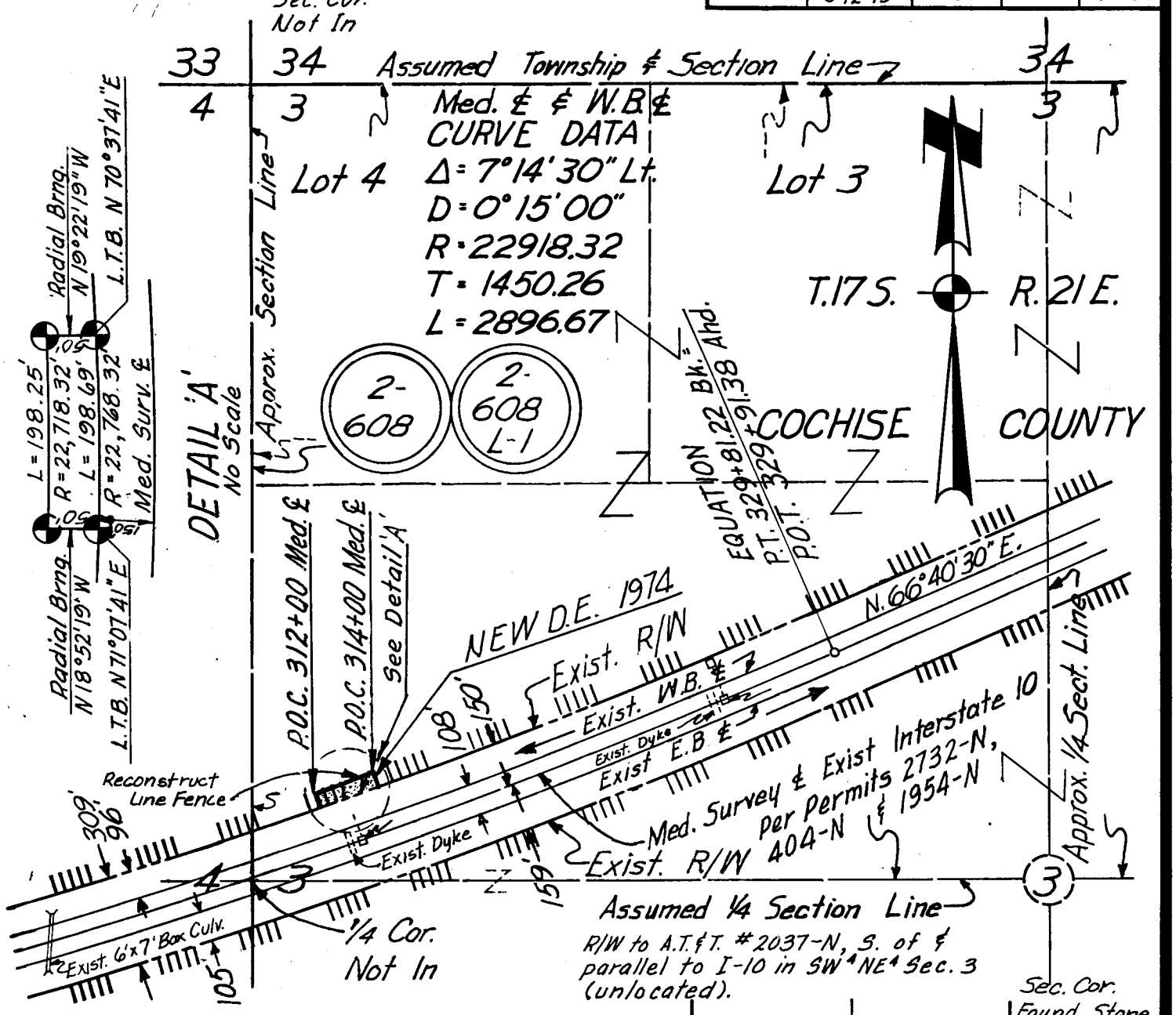

Note: Bearings & Distances Taken From As Built Plans I-10-6(9), 1960 & Median Survey & 1973.

AREA TO BE ACQUIRED

Scale: 1" = 500'

R/W to Sulphur Springs Valley Electric Co-op, Inc. #1341-N through SE¼NW¼, Sec. 3 (unlocated).
R/W to Sulphur Springs Valley Co-op, Inc. #4103-N, 50' Wide, S. of & parallel to I-10 Exist. R/W (unlocated).
R/W to M.S.T.&T. #2036-N, 20' Wide lying N. of & parallel to I-10 in SW¼NE¼ Sec. 3 (unlocated).

5795	4-30-81	HMD	FINALIZED

Resolution No. 74-65 Date 5/24/74

FINALIZED

Sheet 2 of 2

A.H.D. 60-431 2-73 (.5M 11-67)

Click here for I-10 Index

ARIZONA HIGHWAY DEPARTMENT
RIGHT OF WAY SECTION

Project I-10-6-874	Highway BENSON-STEINS PASS	Drawn By R. Molzahn	Date 3-14-74
Section BENSON - TEXAS CANYON		Checked by	Date

REMARKS: Acquisition as outlined in W. O. Ford memo to A. L. Chadwick dated 5-14-74
A. L. Chadwick approval dated 5-16-74

ARIZONA HIGHWAY COMMISSION
Approved for acquisition of Parcel 2-607

STATE HIGHWAY ENGINEER

A. L. Chadwick 6-4-74
Chief Deputy State Engineer — Date

Gross area includes existing R/W
Net area excludes existing R/W

OWNERSHIP RECORD

PARCEL	OWNER	DESCRIPTION	TOTAL AREA	GROSS AREA	NET AREA	ESM'T AREA	REMAIN LEFT	REMAIN RIGHT
2-607	State of Ariz. (State Land Dept.)	Pt. of SW 1/4, Sec. 4, T.17S., R21E.	61.6	Ac.	0.46 Ac.	.11 Ac.	61.03	Ac.
L-1	Jay J. Strode & Nevada Strode Grazing Lease #26710	Pt. of S.W. 1/4, Sec. 4, T.17S., R.21E.	*61.6	Ac.	0.46 Ac.	.11 Ac.	61.03	Ac.
REV. PER. C.O. 4068 R.C.D.			4-21-75	Patent 7-9-75 R/W Grant 5-12-75	8-1-75 1-23-81	1023 1481	331-2 142-3

* Total Area is area Lt. of Hwy. within SW 1/4

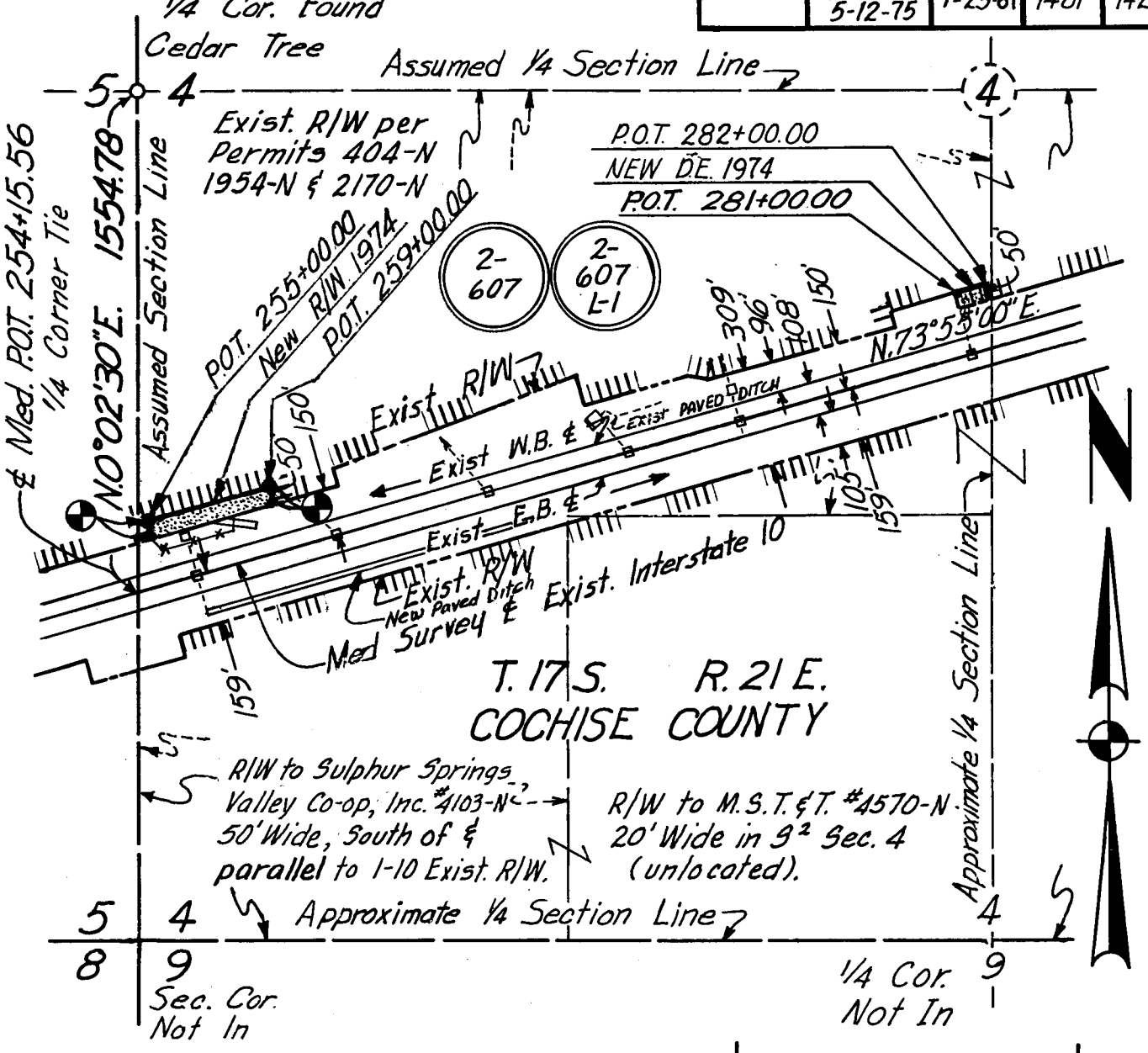

NOTE: Bearings & Distances Taken From As Built Plans I-10-6(9), 1960 & Median Survey ℄ 1973.

Area to be Acquired

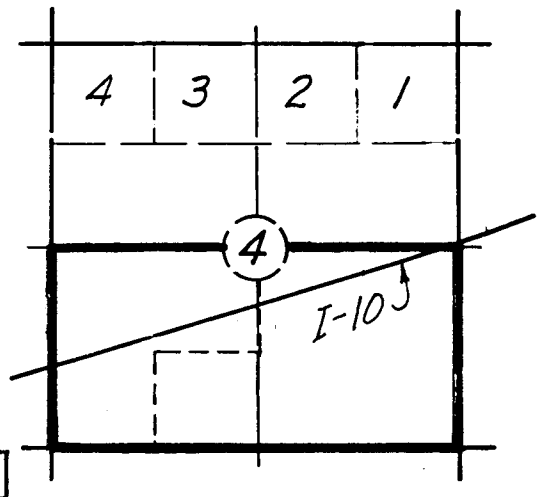

FINALIZED

Scale: 1" = 500'

5795	4-30-81	HMD	FINALIZED
Resolution No. 74-65	Date 5/24/74		

Sheet 1 of 2

A.H.D. 60-431 2-73 (.5 M11-67)

Click here for I-10 Index