RW/PLANS
FILE SET

PRINTED
APR 16 1980
R/W PLANS
PHOENIX, ARIZONA

Click here for I-10 Index

Arizona Highway Dep
Right of Way Division

RIGHT OF WAY MAP OF
BENSON - STEINS PASS HIGHWAY
Luzena - State Line Sec.

Right of Way to be Acquired

	DATE	SCALE	CHECKED BY
LL LENDRIET	JAN 5, '59	1" = 500'	

REVISIONS

DATE	NAME
JUNE 30, 1959	BILL BOURNE
9-15-61	G.S.H. REV AREA TAKE
10-26-61	[illegible]
8-15-62 (AR/WM)	ADDED DATES OF ACQ & AREAS OF TAKE

MAP NO. A-2T-382
STA. 2890+00 TO STA. 3325+83.5
COCHISE COUNTY

FINAL VOUCHERS MADE ON 1-30-60

ALIGNMENT, RIGHT OF WAY WIDTHS, AND APPROVED IN ACCORDANCE WITH HIGHWAY PLANS.
DATE [illegible]
[illegible] ENGINEER

APPROVED IN ACCORDANCE WITH RESOLUTION DATED [illegible] 19[illegible] MINUTES OF THE ARIZONA HIGHWAY COMMISSION.

O W N E R S H I P I N D E X

PAGE	ITEM	NAME	DESCRIPTION	DATE OF ACQ	AREA TAKEN
1	A-466	SOUTHERN PACIFIC RAILROAD CO.	N1/2 NW1/4, SEC 32, T12S.—R 27E.	✓ 6-23-60	1.45 AC
1,2,&4	A-467	STATE LAND (LEASED)	7-29-59 ✓ 3-9-61	3-29-59	3-9-61
1&4	A-467A	T.C. & ELLA CREIGHTON (LESSEE)			
1,2,&4	A-467B	EDWARD NORMAN HALL (LESSEE)			
1	A-468	T.C. CREIGHTON and ELLA C. HAW		4-8-60	
1	A-469	EDWARD NORMAN HALL		12-8-59	
2	A-470	ARIZONA STATE HIGHWAY DEPARTMENT			
2	A-471	DONA TYLER		✓ 5-13-60	
2	A-472	VALLEY NATIONAL BANK (AS TRUSTEE)		5-13-60	
2	A-473	C.S. BOLL & WIFE		5-13-60	
2	A-474	U.S. DEPT. OF AGRICULTURE		6-24-60	
3	A-475	U.S. LAND		2-3-60	

PAGE	ITEM	NAME	DESCRIPTION	AREA TAKEN
1,2,&4	A-467	STATE LAND (LEASED)	E1/2 SEC. 30, NW1/4 SEC. 29, NE1/4 SEC. 32 S OF R.R. R/W LINE, S1/2 SEC. 33, S1/2 SEC. 34, S1/2 SW1/4, S1/2 SW1/4 SE1/4 SEC. 35, T-12S R-27E. - NE1/4 NE1/4 NW1/4 SEC. 2, N1/2 NW1/4 SEC. 2, NE1/4 SEC. 1, T-13S R-27E.	85 [illegible] R/W 0.50 [illegible] EAS
1&4	A-467A	T.C. & ELLA CREIGHTON (LESSEE)	E1/2 SEC. 30 & NW1/4 SEC. 29, T-12S R-27E.	
1,2,&4	A-467B	EDWARD NORMAN HALL (LESSEE)	NE1/4 SEC. 32, & S1/2 SW1/4 SEC. 35, & S1/2 SW1/4 SE1/4 SEC. 35, T-12S R-27E—NE1/4 NE1/4 NW1/4 SEC. 2, & N1/2 NW1/4 SEC. 2, & NE1/4 SEC. 1, T-13S R-27E	
1	A-468	T.C. CREIGHTON and ELLA C. HAW	S1/2 SEC. 29, & N1/2 N1/2 SEC. 32, N OF R.R. R/W, T-12S R-27E.	
1	A-469	EDWARD NORMAN HALL	S1/2 NW1/4 SEC. 33, T-12S R-27E.	3.586 AC
2	A-470	ARIZONA STATE HIGHWAY DEPARTMENT	N1/2 & SW1/4 OF LOT 4, SEC. 1, T-13S R-27E.	10 AC
2	A-471	DONA TYLER	SE1/4 LOT 4, SEC. 1, T-13S R-27E.	1.686 AC
2	A-472	VALLEY NATIONAL BANK (AS TRUSTEE)	E1/2 NW1/4, NE1/4, SW1/4, LOT 3, SEC. 1, T-13S R-27E.	1.686 AC
2	A-473	C.S. BOLL & WIFE	SE1/4 LOT 3, SEC. 1, T-13S R-27E.	0.72 AC
2	A-474	U.S. DEPT. OF AGRICULTURE	N1/2 SE1/4 NW1/4, SEC. 1, T-13S R-27E.	1.06 AC
3	A-475	U.S. LAND	S1/2 NW1/4, SEC 6 T-13S R-28E.	6.8 AC

RW/PLANS
FILE SET

PRINTED
APR 16 1980
R/W PLANS
PHOENIX, ARIZONA

RW/PLANS
FILE SET

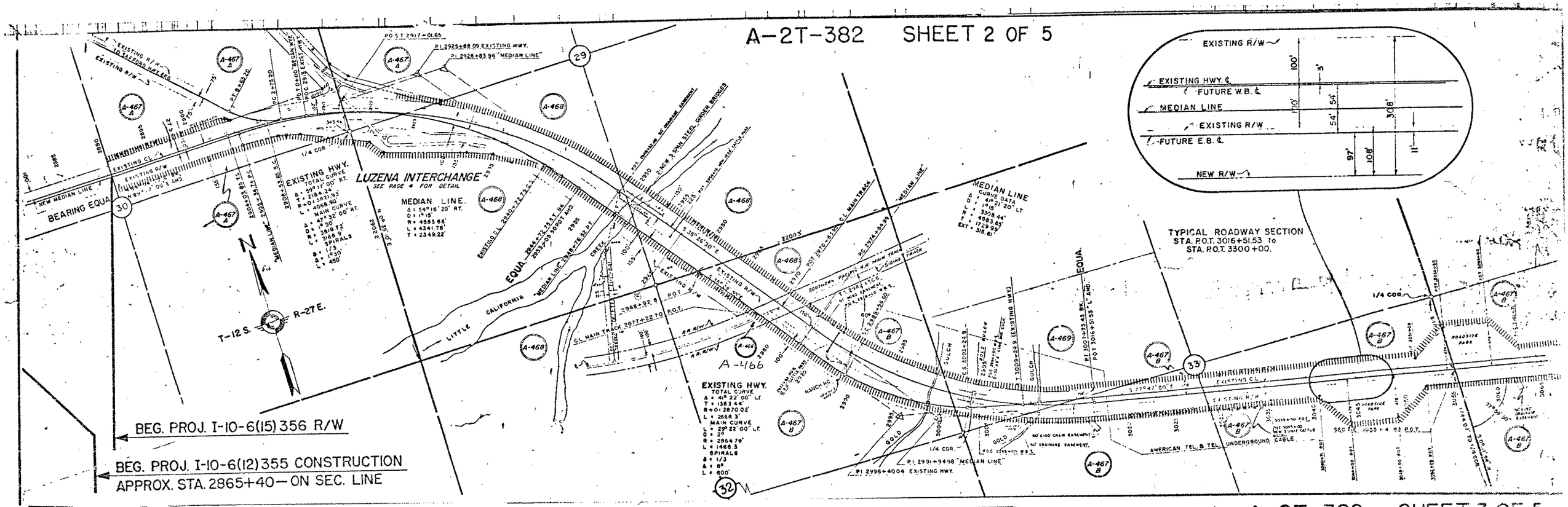

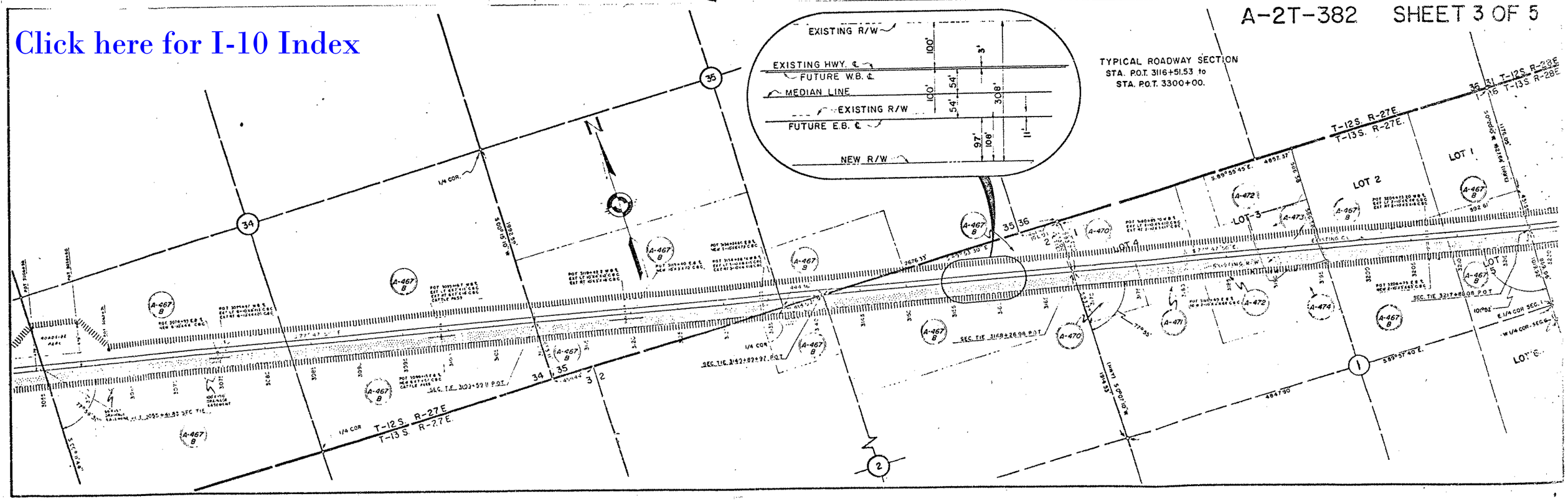

Click here for I-10 Index

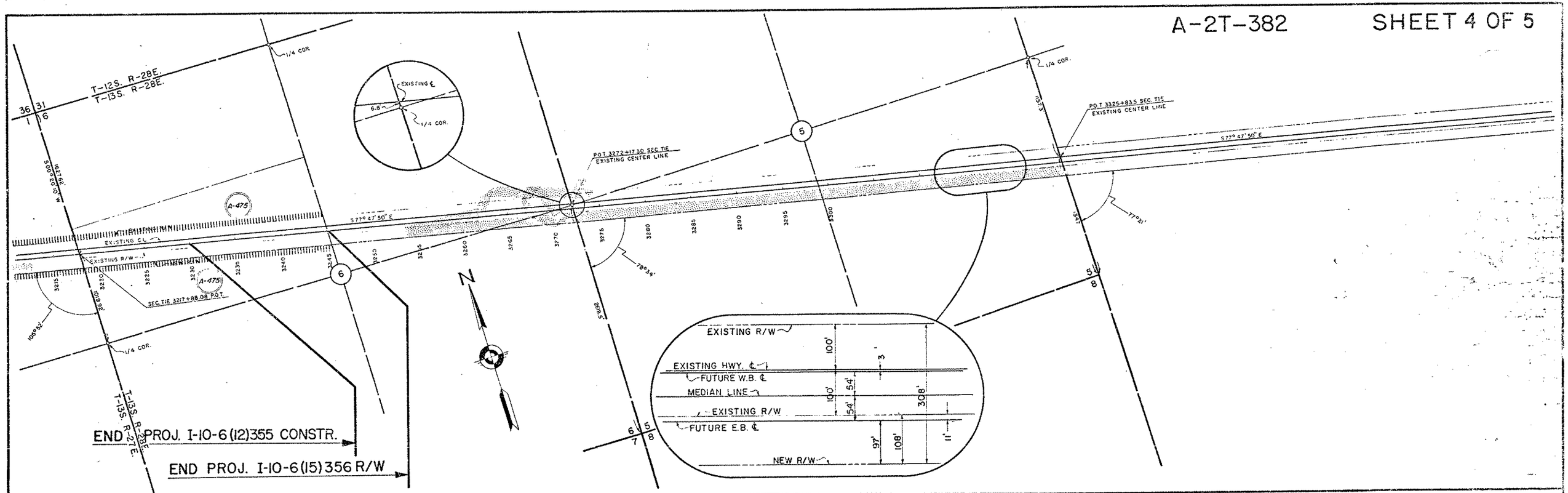

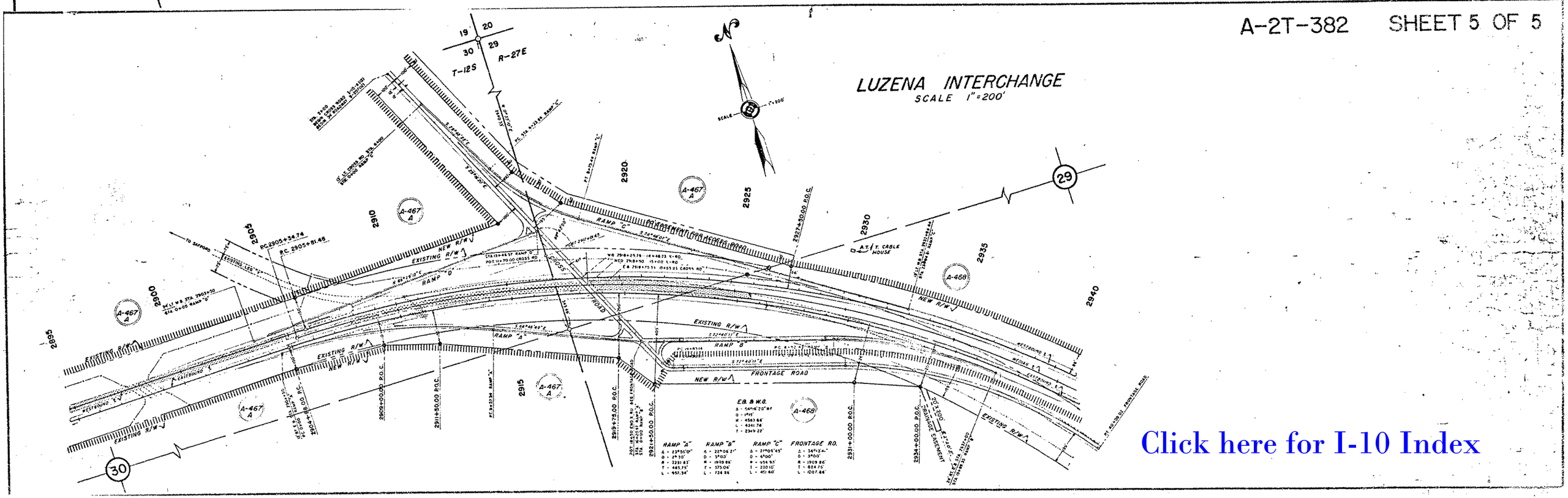

Click here for I-10 Index