FED. ROAD DIVISION	STATE	PROJECT NUMBER	SHEET NUMBER	TOTAL SHEETS	FINALIZED PLANS
7	ARIZ.	I-10-4-703	1	3	

DRAWING NUMBER	D-10-T-324

CO 4713	12-3-76	H. Mills	Finalized



Click here for I-10 Index

STATE OF ARIZONA
STATE HIGHWAY DEPARTMENT

RIGHT OF WAY PLAN OF THE
CASA GRANDE – TUCSON
STATE HIGHWAY
PROJECT NO. I-10-4-703
PIMA
COUNTY

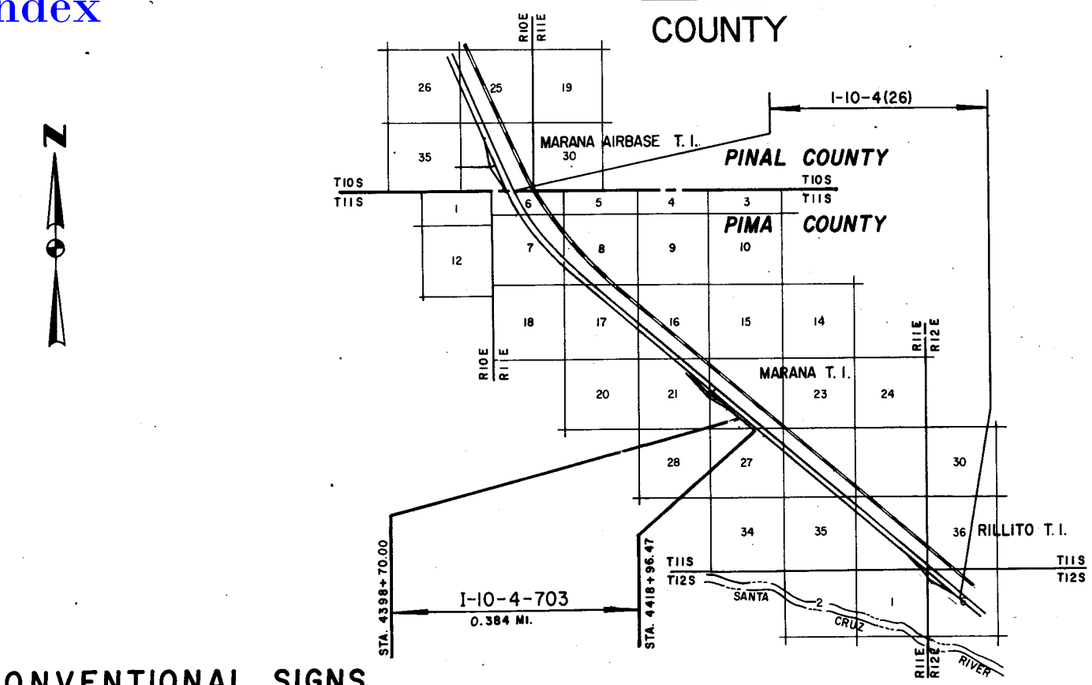

CONVENTIONAL SIGNS

HIGHWAY CENTER LINE (New) (Existing)
HIGHWAY R/W LINE (New) (Existing)
CONTROLLED ACCESS (Denied) (Open) (Existing)
R.R. R/W COMMON TO HIGHWAY R/W (Existing)
R.R. R/W LINE
TOWNSHIP AND RANGE LINE
SECTION LINE
1/4 LINE OR MID-SECTION LINE
1/16 LINE
PROPERTY LINE (not part of a Subdivision)
SUBDIVISION OR LOT LINE
ORIGINAL LOT LINE
STATE AND NATIONAL BOUNDARIES
COUNTY LINE
CITY LIMITS
LAND GRANTS BOUNDARIES

FOREST, NATIONAL MONUMENTS,
MILITARY BASES AND INDIAN RESERVATION
SURVEY MEANDER LINE
NEW R/W CONTROL POINT
EXISTING R/W MARKER
PARCEL NUMBER 7-001
RAILROAD TRACK
POWER LINE
POWER TRANSMISSION LINE
TELEPHONE LINE
COMBINATION TELEPHONE AND POWER LINE
UNDERGROUND TELEPHONE CABLE
WATER LINE T T
GAS LINE W 2"
SEWER LINE (Show size of line in alternate spaces) G 2"
STORM DRAIN S 2"
CHAIN LINK FENCE SD 2"

BARBED WIRE FENCE (call out type) Gate
STREET LIGHT on extended arm
WATER METER
WATER VALVE
DOWN GUY
FIRE HYDRANT
GAS METER
GAS VALVE
MANHOLE (existing)
ROAD (existing)
PROPERTY ANCHOR BARS
PROPERTY LIMITS ARROWS
CANAL, CHANNEL OR DITCH
BRIDGE
BOX CULVERTS
CATTLE GUARD
RIVER
PIPE CULVERTS (New) (Existing)
DYKE

REDUCED SIZE DO NOT SCALE

Approved in accordance with Roadway Plans

J. B. Mertz 11-24-71
DEPUTY STATE ENGINEER DATE

ARIZONA STATE HIGHWAY COMMISSION
Approved for Right of Way Acquisition in accordance with Resolution Number 71-106 dated Nov. 19, 1971

State Highway Engineer

Oscar T. Lyon Jr. 11-24-71
CHIEF DEPUTY STATE ENGINEER DATE

U. S. DEPARTMENT OF TRANSPORTATION
FEDERAL HIGHWAY ADMINISTRATION
BUREAU OF PUBLIC ROADS
Approved:

DIVISION ENGINEER DATE

CASA GRANDE – TUCSON HWY.
MARANA T.I. SOUTH
PIMA COUNTY

Click here for I-10 Index

FINALIZED

REVISIONS			
C.O. No	DATE	BY	DESCRIPTION
3450	11-28-72	B.J.N.	Bid Rev.: Added Parcel 10-300-A.
4713	12-3-76	H. Mills	Finalized

PROJECT NO.	I-10-4-703
DRAWING NO.	D-10-T-324
SHEET NO.	2 OF 3
DRAWN BY	L.F.W.
DATE COMP.	10-26-71
SCALE	—

OWNERSHIP RECORD / ACQUISITION RECORD

PARCEL NUMBER	OWNER	DESCRIPTION	TOTAL AREA	AREA REQUIRED GROSS INCLUDING EXISTING R/W	AREA REQUIRED NET EXCLUDING EXISTING R/W	EASEMENT AREA	REMAINDER LEFT	REMAINDER RIGHT	SHEET NUMBER	COMMISSION APPROVAL	TYPE & DATE OF INSTRUMENT	RECORDED DATE	RECORDED BOOK	RECORDED PAGE
10-299	E.B. Brannan S/S	Pt. SE4 SW4 Sec. 22, T11S, R11E.	22425 ⌀		153 ⌀			22272 ⌀	3	6-16-72	W.D. 3-23-72	8-21-72	4319	595-6
10-300	School Dist. No. 6, Pima Co.	Pt. SW4 SE4 Sec. 22, T11S, R11E.	568956 ⌀		877 ⌀			568079 ⌀	3	6-16-72	W.D. 3-16-72	8-21-72	4319	593-4
10-300-A	School Dist. No. 6, Pima Co.	Pt. SW4 SE4 Sec. 22, T11S, R11E	568079 ⌀			T.C.E. Only			3		See Parcel 10-300			

CHECKED BY. Ralph L. Robinson

HARD COPY

REDUCED SIZE DO NOT SCALE

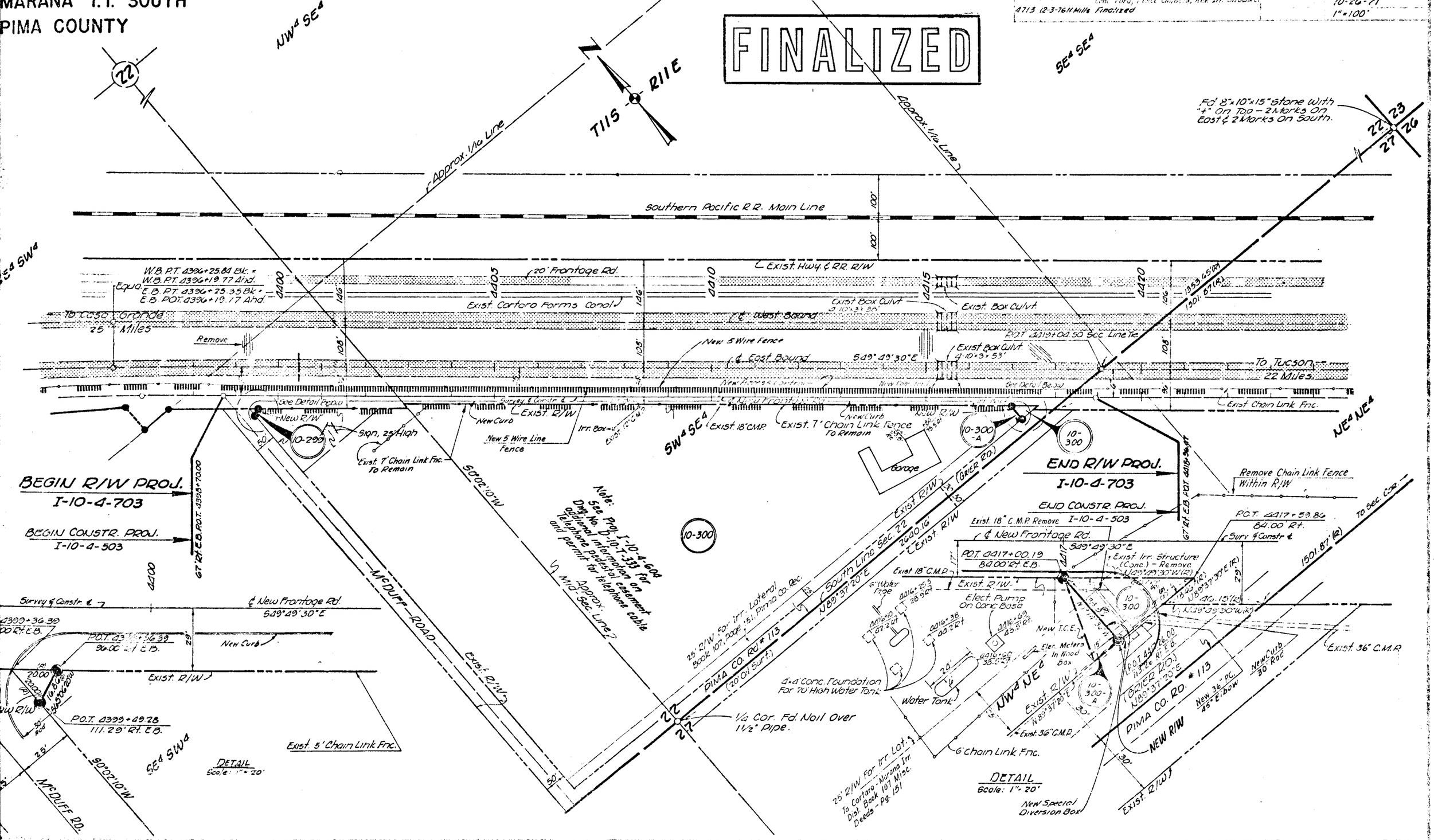
CASA GRANDE – TUCSON HWY.
MARANA T.I. SOUTH
PIMA COUNTY
Click here for I-10 Index
FINALIZED
3437 11-8-71 RENC C&S Rev. Added New & Exist. 36" C.M.P.; Exist 7' Chain Link Fence Without Survey & Constr. ℄.
3450 11-28-72 B.J.N. Bnd Rev. Added Par. 10-300-A T.C.E., New Conc. Fond, Fence Cailouts, Rev. Irr. Structure.
4713 12-3-76 H. Mills Finalized
I-10-4-703
D-10-T-324
3 of 3
L.F.W.
10-26-71
1" = 100'
NW4 SE4
SE4 SE4
SE4 SW4
SW4 SE4
NE4 NE4
NW4 NE4
T11S R11E
Approx. 1/16 Line
Southern Pacific R.R. Main Line
Exist. Hwy. & RR. R/W
20' Frontage Rd.
Exist. Cortaro Farms Canal
℄ West Bound
℄ East Bound
Exist. Box Culvt.
Exist. Box Culvt.
To Casa Grande 25 Miles
To Tucson 22 Miles
Remove
New 5 Wire Fence
Exist. 7' Chain Link Fence To Remain
Exist. 18" C.M.P.
Exist. 7' Chain Link Fence To Remain
Exist. Chain Link Fnc.
Sign, 25' High
Exist. 7' Chain Link Fnc. To Remain
New 5 Wire Line Fence
Irr. Box
Garage
BEGIN R/W PROJ.
I-10-4-703
BEGIN CONSTR. PROJ.
I-10-4-503
END R/W PROJ.
I-10-4-703
END CONSTR. PROJ.
I-10-4-503
Remove Chain Link Fence Within R/W
Note: See Proj. I-10-4-604 Dwg. No. D-10-T-333 for additional information on telephone pedestal easement and permit for telephone cable
Approx. Mid-Sec. Line
McDUFF ROAD
South Line Sec. 22
PIMA CO. Rd. # 113
(20' Oil Surf.)
25' R/W For Irr. Lateral Book 107, Page 151, Pima Co. Rec.
1/4 Cor. Fd. Nail Over 1 1/2" Pipe.
Exist. 18" C.M.P. Remove
℄ New Frontage Rd.
Exist. Irr. Structure (Conc.) – Remove
Elect. Pump On Conc. Base
New T.C.E.
Elec. Meters In Wood Box
4'x4' Conc. Foundation For 70' High Water Tank
Water Tank
6' Chain Link Fnc.
25' R/W For Irr. Lat. To Cortaro-Marana Irr. Dist. Book 107 Misc. Deeds - Pg. 151
New Special Diversion Box
PIMA CO. RD. # 113
NEW R/W
New 36" PC. 45° Elbow
New Curb 30' Rad.
Exist. 36" C.M.P.
Exist. 5' Chain Link Fnc.
Survey & Constr. ℄
℄ New Frontage Rd.
New Curb
Exist. R/W
DETAIL
Scale: 1" = 20'
DETAIL
Scale: 1" = 20'
To Sec. Cor.
Fd. 8"x10"x15" Stone With "+" On Top – 2 Marks On East & 2 Marks On South.
S49°49'30"E
S0°02'10"W
N89°37'20"E
N89°37'20"E
1501.87'(R)
1353.65'(R)
2640.16'
2640.16'
10-299
10-300
10-300-A
10-300
22
23
26
27