

STATE OF ARIZONA
STATE HIGHWAY DEPARTMENT

FED. ROAD DIV. NO.	STATE	PROJECT NO.	SHEET NO.	TOTAL SHEETS
7	ARIZ.	I-10-4(23)259	1	8

RIGHT OF WAY MAP NO. D-10-T-296

ALIGNMENT, RIGHT OF WAY, AND CONTROL OF ACCESS APPROVED IN ACCORDANCE WITH HIGHWAY PLANS.
DATE 7-25-1960 ASSISTANT STATE ENGINEER

APPROVED IN ACCORDANCE WITH RESOLUTION DATED: JULY 26, 1960, MINUTES OF THE ARIZONA HIGHWAY COMMISSION.

A.F.E. NO. 8446

RIGHT OF WAY PLAN OF THE
CASA GRANDE - TUCSON HWY.
STATE HIGHWAY
PROJECT NO. I-10-4(23)259
PIMA COUNTY

Click here for I-10 Index

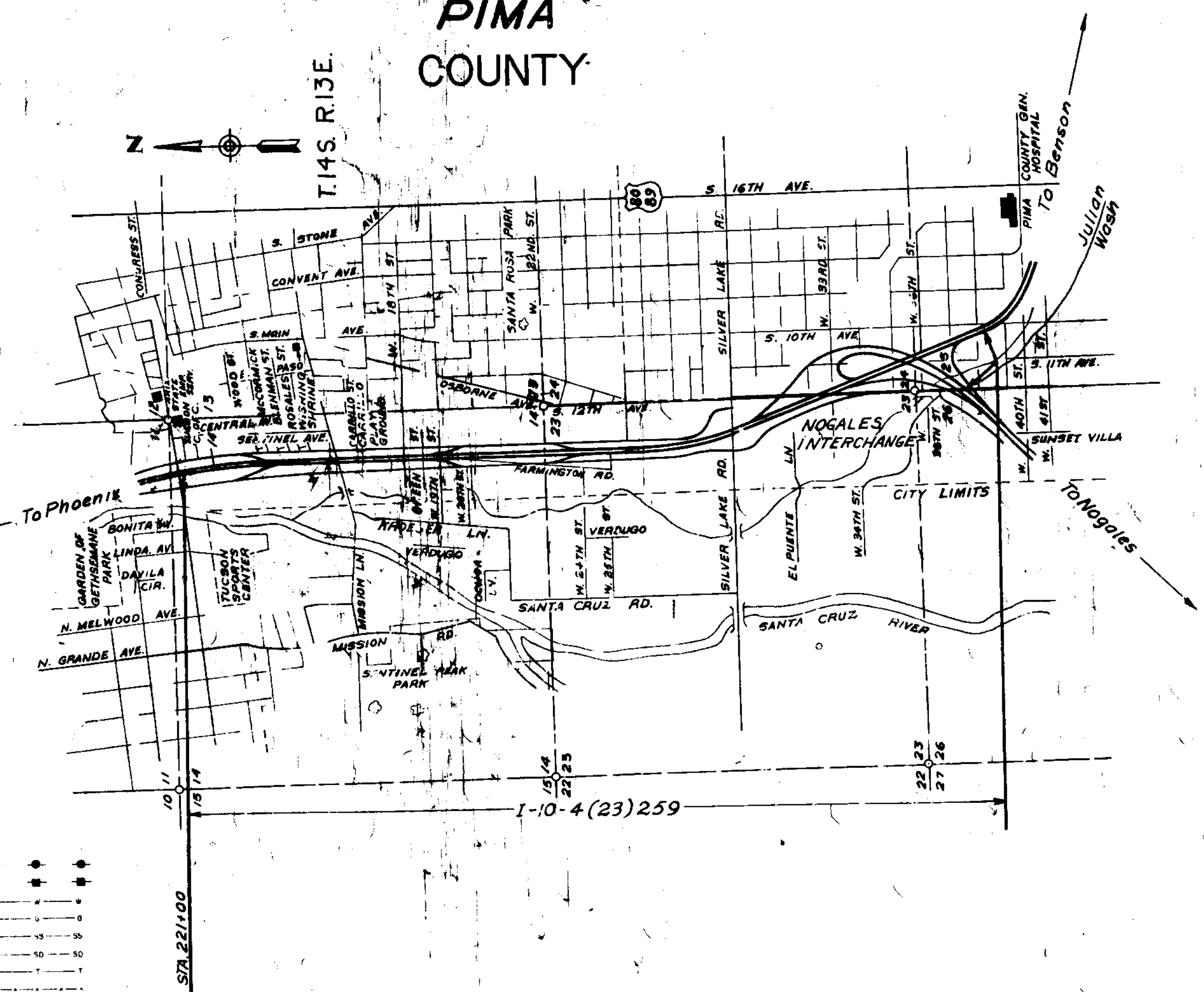

FINALIZED

CONVENTIONAL SIGNS

HIGHWAY CENTER LINE
STATE AND NATIONAL LINES
CITY LIMITS
COUNTY LINE
TOWNSHIP AND RANGE LINES
SECTION LINE
HIGHWAY R/W LINE
RAILROAD R/W LINE
PROPERTY LINE
LOT AND PROPERTY LINE (WITHIN EXISTING R/W)
RAILROAD
COMMON R.R. AND HWY. R/W LINE
ACCESS TO BE DENIED
ACCESS OPEN
PARCEL ITEM No's
FOREST, NAT'L. MONUMENTS AND INDIAN BOUDARIES
LAND GRANT BOUNDARY

TELEPHONE LINE
POWER LINE
WATER LINE
GAS LINE
SEWER LINE
STORM DRAIN
UNDERGROUND TEL. CABLE
BARBED WIRE FENCE
CHAIN LINK FENCE
ANY OTHER WIRE FENCE
WOODEN FENCE
POWER POLE WITH TRANSFORMER
DOWN GUY
LIGHT POLE
FIRE HYDRANT
WATER METER
WATER VALVE
MANHOLE
EXIST. ROAD OR TRAVELED WAY

REDUCED SIZE DO NOT SCALE

ARIZONA HIGHWAY COMMISSION
APPROVED
STATE HIGHWAY ENGINEER
DEPUTY STATE ENGINEER DATE

DEPARTMENT OF COMMERCE
BUREAU OF PUBLIC ROADS
APPROVED:
DIVISION ENGINEER DATE

MAP REVISIONS

DATE	NAME	DESCRIPTION
Dec. 1, 1961	L. YUP	Corrected Sta. 10+00 from 0+00 ¢ 21+97.89 from 11+97.89 on Ramp "C" Sht. 7.
1-17-62	ROGERS	Recalculated area of item B-536 Entered in o'ship block
1-17-62	GEH	PAGE 2 NAME CHANGES B-584 B-556, B-559, B-602 & B-623 R/W STAYED SAME. PAGE 3 ADDED MORE IMPROVEMENTS & LIST 760 TO 779, PUT SAME ON PAGES 5,7 & ADDED FENCES & MISC. SHRUBBERY. DATES ACQUIRED TO ITEMS ON PAGE 2
7-26-62	AK/WAC	Refer to revision block on individule sheets.
[illegible]	Jaeger	Added Easement to Sheet 5
7-20-64	R. Robinson	Added bearings N.B. & S.B. Also Equation
MAR. 30, 73	H. MILLS	Finalized C.O.# 3531

Click here for I-10 Index

CASA GRANDE - TUCSON HWY.
CONGRESS - 10TH. AVE.
PIMA COUNTY

OWNERSHIP RECORD

FINALIZED

PROJECT NO.	I-10-4(23)259
DRAWING NO.	D-10-T-296
SHEET NO.	2 OF 8
DRAWN BY	L. YUP
DATE	11-29-1960
SCALE	

RECORDED	BOOK & PAGE	SHT. NO.	ITEM	OWNER	DESCRIPTION	SQ. FT. TAKEN	SQ. FT. REMAINING	* DATE PROPERTY ACQUIRED
EOC 5-7-63	2097 1268	5	B-529	A T CLARK & ESTATE of STELLA G CLARK	PT SE1/4 NE1/4 SEC 23, EAST of F.I. 141 T-14S R-13E; " " " WEST " " "	731.22	307,919.705	10-6-61
EOC 2-4-63	2052 359	5	B-530	SOUTHERN PACIFIC CO. Corp. of Delaware	" " " EAST " " "	18,639.02	12,230	1-30-63
EOC 5-10-67	2990 130	5	B-532-1	A.T. CLARK	" " " WEST " " "	202.16	61,297	3-30-67
EOC 5-10-67	2990 130	5	B-532	TUCSON TITLE INS CO., TRUST NO 10030	" " " WEST " " "	21,100	523,412	3-30-67
W.D 4-5-61	1832 429	6	B-533	ROBERT B BARRETT S/S	I PT N1/2 SE1/4 SEC 23, EAST " " "; VI " " " WEST " " "; LOTS 10,11,12,13,14, BLK 12, & LOTS 3,4,5,6,7,8, BLK 13, HOME ADD	6,246; 17,832; 23,882	55,389; 407,882; 35,984	6-19-61
W.D 8-1-61	1809 522	6	B-534	P W & ROSE BOTT, H/W	IV PT N1/2 SE1/4 SEC 23, WEST of F.I. 141 T-14S R-13E	5,724	14,974	4-20-61
W.D 10-27-61	1849 227	5/6	B-535	R C & ELENA LOCKE, H/W II III	" " " WEST " " "	32,851	68,964	5-23-61
W.D 7-7-61	1800 88	6	B-536	JOE & EVELYN HEIRSHBERG, H/W V	PT NE1/4 " " WEST " " "	(area authorized) 6301.0	142,219	4-21-61
W.D 11-3-61	1852 448	6/7	B-537	ALPHONSE F & HELEN M DOMLER, H/W	PT SE1/4 " " WEST " " "	3,039	49,429	7-13-61
W.D 8-1-61	1809 520	6	B-538	MANUEL T & ARMIDA D LOPEZ, H/W	LOT 9, BLK 13, HOME ADDITION	5,725	0	6-1-61
EOC 7-6-62	1960 869	6	B-539	KELTON A & THELMA N HARRIS, et al.	PT LOTS 10,11, & 12, BLOCK 13, HOME ADDITION	13,460	0	5-25-61
W.D 1-6-61	1718 368	6	B-540	JAMES N & RUBY B HAYES, H/W	LOT 13, " " "	6,638.00	0	11-3-60
W.D 6-12-61	1789 184	6	B-541	MARTIN JUAN S/S	LOT 14, " " "	6,638.00	0	10-12-60
EOC 9-14-62	1990 382-3	6	B-542	LESTER CAMERON, ETAL, TRUSTEES FOR ASSEMBLY of GOD of TUCSON	LOT 15, " " "	6,638.0	0	8-11-61
W.D 9-8-61	1825 339	6	B-543	ARIZONA DISTRICT COUNCIL of the ASSEMBLIES of GOD, a corporation	LOT 16 17&18, " " "	14,998.0	0	7-11-61
W.D 7-13-61	1802 278	6	B-544	LUIS & CARMEN YUBETA, H/W	LOT 1, BLOCK 24, " "	7,389.75	0	2-10-61
W.D 2-10-61	1734 379-9	6	B-545	IGNACIO P ENOS & VINCENT FRANCISCO	LOT 2, " " "	6,638.00	0	10-4-60
W.D 2-10-61	1734 382	6	B-546	ANTHONY & ALICE DOLORES, H/W	LOT 3, " " "	6,638.00	0	10-13-60
EOC 5-14-63	2099 438-40	6	B-547	RAPHEAL MALDONADO, ETAL	LOT 4, " " "	6,638.00	0	9-6-61
W.D 4-6-61	1758 26	6	B-548	Dorothy M. Piekenbrock	LOT 5, " " "	6,638.00	0	2-9-61
EOC 7-9-63	2124 57-8	6	B-549	MIGUEL & DORA NOLIA, H/W et al	PT. LOT 6, " " "	6,422	0	9-6-61
W.D 2-10-61	1734 383	6	B-550	RAFAEL M & VICTORIA O SOTO, H/W	PT. LOT 7, " " "	1,576	0	10-12-61
EOC 3-27-67	2958 103-7	6/7	B-551	DORRITY E & SHIRLEY K BUSBY, H/W	PT. LOTS 8,9,13,14, PT LOTS 5,6, BLK 36, " "	9,872	20,948	9-6-61
W.D 6-7-61	1786 516	6/7	B-552	JUAN F & CARMEN A VALENZUELA, H/W	LOT 15, BLOCK 24, " "	6,637.50	0	4-21-61
W.D 3-29-61	1759 170	6/7	B-553	STANLEY M SECRIST, ETAL	LOT 16, " " "	6,637.50	0	2-3-61
EOC 8-29-61	1989 133-4	6/7	B-554	LOUIS GARCIA et ux	LOT 17, " " "	6,637.50	0	8-11-61
W.D 4-25-61	1766 364	6/7	B-555	ESTHER T ORTEGA S/S	LOT 18, " " "	7,390	0	2-23-61
W.D 6-7-61	1815 484,516	6	B-556	ARMIDA [illegible] OF ESTATE, & Tommy Amarillas	LOTS 8,9, BLOCK 23, " "	7,049	0	6-7-61
W.D 3-2-61	1742 217	6/7	B-557	HENRY V & MARIA LOUISA VEGA, H/W	LOT 10, " " "	7,390	0	2-25-61
W.D 4-12-61	1760 269	6/7	B-558	ANITA C FRANCISCO, WIDOW	LOT 11, " " "	6,638	0	2-2-61
W.D 8-31-61	1822 103	6/7	B-559	ETHEL [illegible] KABBAS S/S	LOTS 12,13,14, " " "	14,086	0	6-12-61
DEED 6-12-61	B1789 185	3	B-560	ENOS P & GARNETT J SCHAFFER, H/W	Pt of LOT 1, LOT 2, BLOCK 26, " "	3,976	5,233	7-17-61
DEED 9-21-61	B1836 564	3	B-561	VICENTE & SOFIA C SIERRA, H/W	Pt of LOT 3, " " "	1,198	5,4 5	5-2-61
DEED 4-25-61	B1766 365-6	3	B-562	JOE RICARDO, WIDOWER	LOT 4, Pt of " " "	636	6,002	2-24-61
W.D 4-6-61	B1758 222	7	B-563	RICARDO L & JUANA G de SALAZAR, H/W	LOT 5, " " "	6,638	0	1-31-61
W.D 3-30-61	1754 517	7	B-564	LEANDRO & IRMA RICO, H/W	LOT 6, " " "	6,638	0	2-2-61
EOC 4-27-62	1959 588-9	7	B-565	RAMON M SANTA CRUZ, et ux	LOT 7, " " "	6,628	0	5-25-61
D.E. 10-27-61	B1849 229	5	B-535A	R.C & ELENA LOCKE, H/W	PT. N1/2 SE1/4 Sec 23, WEST OF F.I. 141 T-14S R13E	901	68,063	5-23-61
EOC 8-17-65	B2558 216-7	4	B-282	IRVIN GREEN	BLK. 4 CENTRAL ADDITION	ACCESS	ONLY	4-3-64
EOC 8-17-65	B2558 216-7	4	B-285	ABBOTT & BEATRICE KAPLIN et al	BLK. 5 CENTRAL ADDITION	ACCESS	ONLY	4-3-64
W.D 6-29-60	B1700 273-4	4	B-285	BACAL REAL ESTATE & INVEST CO.	PT. NE1/4 NE1/4 SEC 14; T.14S R13E	2500	38,300	12-29-60
E.O.C 2-13-64	B2220 348-9	4	B-290	SAHUARO INVESTORS CLUB INC.	PT. FRACTIONAL LOT 3 SEC 14; T14S R13E	ACCESS	ONLY	11-15-64

ITEM	OWNER	DESCRIPTION	SQ. FT. TAKEN	SQ. FT. REMAINING	* DATE PROPERTY ACQUIRED	RECORDED	BOOK & PAGE	SHT. NO.
B-566	HOME REALTY CO., an Ariz corp et al	LOT 8, BLOCK 26, HOME ADDITION	6,638	0	8-11-61	EOC 2-6-62	1890 238-9	7
B-567	MANUEL M FIMBRES S/S	LOT 9, " " "	7,390	0	1-31-61	W.D 4-28-61	1769 39	7
B-568	IGNACIO D & EMILIA M CRUZ, H/W	LOT 10, " " "	7,390	0	2-8-61	W.D 3-29-61	1759 169	7
B-569	LUZ SANDOVAL et al	LOT 11, " " "	6,638	0	8-28-61	EOC 6-17-63	2114 449	7
B-570	MARY GARCIA S/S	LOTS 12,13, " " "	13,276	0	8-28-61	EOC 4-29-63	2099 434-7	7
B-571	MANUEL MARCUS	LOT 14, " " "	6,638	0	8-28-61	EOC 4-9-63	2082 372-3	7
B-572	SOPHIE TORO, WIDOW	LOT 15, LOT 4, Pt of BLOCK 25, " "	8,675	0	4-10-61	W.D 6-12-61	1789 192	6/7
B-573	ESTHER O GRADILLAS, WIDOW	LOT 1, " " "	7,390	0	5-5-61	W.D 8-9-61	1813 212	6/7
B-574	ANTONIA P MALDONADO	LOT 2, " " "	6,638	0	10-27-60	W.D 3-16-61	1749 128	6/7
B-575	JUAN TECOLATE, ETAL	PT LOT 3 " " "	6,323	0	6-14-61	W.D 9-21-61	1835 86	6/7
B-576	ERNESTO S & MARY K LEON, H/W	PT SE1/4 SE1/4, SEC 23, T-14S R-13E	1840	116,594	3-24-61	W.D 5-19-61	1779 136	6/7
B-577	FRANK & MOLLIE ORTEGA H/W	PT LOT 18, BLOCK 25, HOME ADDITION	6,889	0	9-11-61	EOC 3-28-63	2077 99-100	7
B-578	SAMUEL O & RUTH E HARDY, H/W et al	PT LOT 17, " " "	4,399	0	8-11-61	EOC 2-25-63	2081 464-7	7
B-579	JUAN BAICURI	PT LOT 16, " " "	627	0	12-3-60	W.D 2-10-61	1734 381	7
B-580	MANUEL B & ELIZA SAENZ, H/W	PT LOTS 7, 8, " " "	1,906	0	5-25-61	EOC 7-6-62	1959 686-7	6/7
B-581	ROY A HUERTA S/S H/W	PT LOT 9, " " "	2,292	0	12-7-60	W.D 3-1-61	1791 527	6/7
B-582	VENTURO & DOLORES RAMEREZ MALDONADO	PT LOT 10, " " "	ACCESS RTS	ONLY	10-28-60	W.D 1-6-61	1718 591	7
B-583	ROSA BASURTO, WIDOW	PT LOT 11, " " "	"	"	10-20-60	W.D 1-6-61	1718 592	7
B-584	JUAN C & ANTONIA BASURTO, H/W	PT LOT 12, " " "	"	"	10-20-60	W.D 10-11-61	1842 107	7
B-585	JOHN W & FRANCES B BUSBY, H/W	W1/2 LOT 11, ALL LOT 12, S1/2 LOT 13, PT. LOTS 14, 15, BLOCK 36, HOME ADDITION	9,403	24,965	8-11-61	EOC 5-7-63	2097 123-5	7
B-586	The Gen Board, CHURCH of the NAZARENE	LOTS 8,9 BLOCK 35, HOME ADDITION	14,028	0	1-23-61	W.D 3-3-61	1743 92	7
B-587	ROBERTO (Jr) & REBECCA SALVATIERRA, H/W	LOT 7, " " "	6,638	0	3-30-61	W.D 5-19-61	1779 486	7
B-588	J.W. HARRIS et ux	LOT 6, " " "	6,638	0	6-27-62	EOC 8-29-62	1984 135-6	7
B-589	ANTONIO C & LUZ CORELLA, H/W	LOT 5, " " "	6,638	0	4-20-61	W.D 5-29-61	1789 600	7
B-590	ROSA LUGO, RODRIGUEZ S/S	LOT 4, " " "	6,638	0	5-31-61	W.D 8-9-61	1813 213	7
B-591	ANTONIA S YUBETA, WIDOW	LOT 3, " " "	6,638	0	3-29-61	W.D 6-30-61	1797 581	7
B-592	JUAN M & FRANCES H VALENZUELA, H/W	LOT 16, Pt of " " "	738	5900	2-18-61	W.D 5-29-61	1783 3	7
B-593	ALBERT P MENDEZ S/S	LOT 15, " " "	6,638	0	11-11-60	W.D 8-9-61	1813 214	7
B-594	MAMIE JOHNSON, WIDOW	LOT 14, " " "	6,638	0	11-30-60	W.D 1-26-62	1886 116	7
B-595	PEDRO CORELLA, ET UX	LOT 13, " " "	6,638	0	4-12-61	W.D 1-21-61	1793 [illegible]	7
B-596	RAMON & LENA GARCIA, H/W	LOT 12, " " "	6,638	0	2-18-61	W.D 4-25-61	1766 [illegible]	7
B-597	CLARA ORTIZ ARMENTA, SINGLE	LOT 11, " " "	6,638	0	2-16-61	W.D 5-10-61	1774 201	7
B-598	JULIO V & LORENZA M CORONADO, H/W	PT LOT 10, " " "	7,100	0	1-25-61	W.D 3-16-61	1749 130	7
B-599	JOE & JESSIE RAFAEL, H/W	PT LOT 9, BLOCK 38, HOME ADDITION	250	0	12-2-60	W.D 2-10-61	1734 380	7
B-600	TEODORO P & OFELIA R TESO, H/W	PT LOT 8, " " "	4,383	0	2-10-61	W.D 3-29-61	1759 171	7
B-601	ELMER J & PAULINE M VALENZUELA, H/W	LOT 7, " " "	6,638	0	2-2-61	W.D 4-27-61	1768 72	7
B-602	[illegible] DEVELOPMENT CO INC (A CORP)	LOT 6, " " "	6,638	0	2-2-61	W.D 3-30-61	1754 172	7
B-603	GEORGE & ISADORA A FLORES, H/W	LOT 5, " " "	6,638	0	4-11-61	W.D 6-9-61	[illegible] 378	7
B-604	JUAN G & GRAVIELLA CASTILLO, H/W	LOT 4, " " "	6,638	0	1-3-61	W.D 3-28-61	[illegible] 174	7
B-605	SALVADOR E & ANTONIA C PATINO, H/W	Pt LOT 14, PT LOT 13, PT LOT 9, BLOCK 2, SUNSET VILLA	7,911	12,147	5-10-61	W.D 9-14-61	1829 396-7	7
	~~WILLIAM (FRANK) WILLIAMS et ux~~	~~PT. OF EAST 1/2 SE1/4 Sec 26, T14S, R13E~~	NO	STATE LIABILITY				

*Date Property Acquired = Date Deed Signed or Date Order For Immediate Possession

ITEM	OWNER	DESCRIPTION	SQ. FT. TAKEN	SQ. FT. REMAINING	* DATE PROPERTY ACQUIRED	RECORDED	BOOK & PAGE	SHT. NO.
B-606	ALFRED & ROSE CLIFFORD, H/W	LOTS 4,5,6, PT LOT 2&3 BLOCK 37, HOME ADDITION	27,295	0	8-11-61	EOC 2-23-63	2061 468	7
B-607	JOHN W. & FRANCES B. BUSBY, H/W	LOTS 10,11,12,13, " " "	8618	0	8-11-61	EOC 5-7-63	2097 123-5	7
B-608	JOE PETREZ	LOT 14, " " "	6,638	0	2-22-61	W.D 5-5-61	1772 163	7
B-609	ANDREW JONES & IRENE MENDEZ, H/W	LOT 15, " " "	6,638	0	2-7-61	W.D 3-29-61	1759 173	7
B-610	DOROTHY ESCALANTE DIVORCED	LOT 16, " " "	6,638	0	2-23-61	W.D 5-3-61	1771 32	7
B-611	CASIMIRO & CAROLINA MARTINEZ, H/W	PT LOTS 17,18, " " "	9,757	0	1-23-61	W.D 3-29-61	1754 164	7
B-612	ALFONSO & AGNES ROBLES, H/W	LOTS 1,2,14,15,16, BLOCK 1, SUNSET VILLA	37,993	0	10-5-62	EOC 1-10-63	2040 522-6	7/8
B-613	ALEX O. & CELIA de VALDEZ, H/W	LOT 3, " " "	7,599	0	2-15-61	W.D 3-30-61	1754 516	7
B-614	ROBERT M. & SUSAN VALDEZ, H/W	LOT 4, " " "	7,599	0	1-12-61	W.D 3-14-61	1747 266	7
B-615	FRANCISCO A. & SYLVIA VASQUEZ, H/W	LOT 5, " " "	7,599	0	1-19-61	W.D 3-8-61	1745 84	7
B-616	JESUS R. & MARIA HERNANDEZ, H/W	LOTS 6,8,11, " " "	23,369	0	1-27-61	W.D 3-29-61	1754 167	7/8
B-617	MAURICE & VELMA JOAN BUSBY, H/W	LOT 7, " " "	7,569	0	6-6-61	EOC 8-7-62	1980 386-7	7
B-618	ISABEL L. OCHOA, S/S	LOTS 9,10, " " "	15,216	0	3-16-61	W.D 5-12-61	1776 12	7/8
B-619	MARTIN J. & PAULA L. GONZALES, H/W	LOTS 12,13, " " "	15,197	0	2-22-61	W.D 5-5-61	1773 37	7/8
B-620	GEORGE O. & ARMIDA G FOUSSE, H/W	PT. LOTS 10,11, BLOCK 2, SUNSET VILLA	6,744	0	2-2-61	W.D 3-29-61	1754 165	7/8
B-621	HENRY P. & TRINIDAD LEYVA, H/W	LOTS 8,9, BLOCK 5, " "	12,597	0	4-4-61	W.D 5-19-61	1779 488	7/8
B-622	JESUS C. & MARIA DOLORES CARDENAS, H/W	PT. LOTS 6,7, " " "	7015	0	3-13-61	W.D 6-19-61	1779 487	7/8
B-623	ROMAN M. DeLUNA	LOT 1, BLOCK 6, " "	7625	0	3-1-61	W.D 6-13-61	1789 436	7/8
B-624	JUAN C. & JUANA M. PERALTA, H/W	LOTS 2,3,4,5, 7, " " "	46,220	0	5-24-61	W.D 8-4-61	1812 69	7/8
B-625	LOUIS C. PERALTA	LOT 8, " " "	7,697	0	1-12-61	W.D 3-3-61	1743 30	7/8
B-626	JESUS & ANITA LEON, H/W	LOT 9, " " "	7,712	0	1-19-61	W.D 3-2-61	1742 218	8
B-624A	JUAN C. & JUANA M. PERALTA, H/W	LOT 6, " " "	8040	0	10-19-61	W.D 11-23-62	2019 557	7/8

REDUCED SIZE DO NOT SCALE

CASA GRANDE - TUCSON HWY.
CONGRESS - 10TH AVE.
PIMA COUNTY

REVISIONS			
MAR. 30, 1973	CO#3631	H. MILLS	Finalized
3-23-76	4986	H. MILLS	Denoted Excess Land

PROJECT NO.	I-10-4(23) 259
DRAWING NO.	D-10-T-296
SHEET NO.	3 OF 8
DRAWN BY	L. YUP
DATE	11 - 29 - 1960
SCALE	1" = 30'

Click here for I-10 Index

FINALIZED

IMPROVEMENT INDEX

FOUNDATION
1A FOUNDATION
2 CONCRETE BLOCK BUILDING
3 ADOBE & STUCCO BUILDING
3A ADOBE & STUCCO BUILDING
4 ADOBE & STUCCO HOUSE (UNOCCUPIED)
5 ADOBE & STUCCO HOUSE (UNOCCUPIED)
6 PLASTERED BARRACKS TYPE DWELLING
7 PLASTERED BARRACKS TYPE DWELLING
8 TIN & TAR PAPER DWELLING
9 TIN SHACK
10 STUCCO BUILDING WITH CONCRETE BLOCK DWELLING ADDITION WESTSIDE [illegible]
10A PLYWOOD PAVILION
10B TICKET STAND
11 CORRUGATED METAL SHED
12 STUCCO HOUSE WITH ATTACHED TWO STORY GARAGE (TAR PAPER ROOF)
13 PLYWOOD SHED
14 CORRUGATED METAL SHED
15 TIN GARAGE
16 HOUSE TRAILER
17 METAL TANKS
18 CORRUGATED METAL SHOP
19 RAMADA
20 CORRUGATED METAL SHOP
21 CONCRETE BLOCK OFFICE BUILDING
22 ADOBE & STUCCO HOUSE (ABANDONED)
23 NEW BRICK WAREHOUSE
24 CORRUGATED METAL BUILDING
25 CORRUGATED METAL BUILDING
26 WOOD & TAR PAPER SHACK
27 CONCRETE BLOCK BUILDING
28 CORRUGATED METAL GARAGE
28A STUCCO & ADOBE BUILDING
29 STUCCO & ADOBE DWELLING
30 STUCCO & ADOBE DWELLING
31 RAMADA
32 LOADING CHUTE
33 CONCRETE BLOCK DWELLING
34 CORRUGATED METAL SHED
35 STUCCO & ADOBE DWELLING
36 CORRUGATED METAL SHOP
37 TIN & WOOD RAMADA
37A TIN & WOOD RAMADA
38 ADOBE & STUCCO HOUSE
39 ADOBE & STUCCO HOUSE
40 ADOBE & STUCCO HOUSE
41 ADOBE & STUCCO HOUSE
42 WASH HOUSE (FIBER BOARD)
43 CORRUGATED METAL PRIVY
44 STUCCO & ADOBE HOUSE
45 CORRUGATED METAL SHOP
46 ADOBE & STUCCO HOUSE
47 CORRUGATED METAL [illegible] HOUSE
48 CORRUGATED METAL SHED
49 CORRUGATED METAL SHED
50 STUCCO & ADOBE HOUSE
51 CORRUGATED METAL SHED
52 CORRUGATED METAL SHED
53 RAMADA
54 RAMADA
55 RAMADA
56 TIN & WOOD CHICKENHOUSE
57 SMALL CONCRETE BLOCK DWELLING
58 ADOBE & STUCCO HOUSE
59 RAMADA
60 ADOBE HOUSE (ABANDONED)
61 WOODEN PRIVY (ABANDONED)
62 WOODEN PRIVY
63 WOODEN PRIVY
64 ADOBE & STUCCO
65 FIBERBOARD SHED
66 FRAME DWELLING
67 WOODEN CABIN
68 WOODEN SHED
69 STUCCO & ADOBE HOUSE
70 FOUNDATION
71 STUCCO & ADOBE HOUSE
72 OLD ADOBE HOUSE
73 STUCCO & ADOBE HOUSE
74 STUCCO HOUSE
75 CONCRETE BLOCK BUILDING
76 STUCCO & ADOBE BUILDING
77 STUCCO & ADOBE BUILDING
78 STUCCO & ADOBE BUILDING
79 STUCCO & ADOBE SHED
80 STUCCO & ADOBE BUILDING
81 TIN CARPORT
82 BRICK HOUSE
83 FIBERBOARD (DUPLEX) HOUSE
84 STUCCO & ADOBE HOUSE
85 STUCCO & ADOBE HOUSE
86 WOODEN PRIVY
87 CORRUGATED METAL HOUSE
88 WOODEN PRIVY
89 FIBERBOARD HOUSE
90 WOODEN SHED
91 ADOBE HOUSE
92 STUCCO & ADOBE HOUSE
93 BARN STUCCO & ADOBE
BEGINNING ON EAST SIDE OF FREEWAY AND SOUTH OF SILVER LAKE ROAD
200 CORRUGATED METAL BUILDING
201 STUCCO & ADOBE HOUSE
202 CORRUGATED METAL GARAGE
203 RAMADA
204 FURNACE (FOR BRICKS)
205 STUCCO HOUSE
206 STUCCO GARAGE
207 METAL TANK
208 TAR PAPER SHACK
209 WOODEN SHACK
210 CORRUGATED METAL SHED
211 CONCRETE BLOCK BUILDING
212 GASOLINE PUMPS
213 SERVICE STATION
214 HOUSE TRAILER
215 WOODEN DWELLING
216 RAMADA
217 WOODEN DEPOT OFFICE
218 STUCCO & ADOBE HOUSE
219 ADOBE HOUSE
220 STUCCO & ADOBE HOUSE
221 STONE CONCRETE BLOCK CHURCH
222 [illegible] PRIVY
223 OLD ADOBE HOUSE
224 OLD ADOBE HOUSE
225 ADOBE HOUSE
226 OUT HOUSE
227 ADOBE HOUSE
228 TIN SHACK [illegible]
229 PRIVY
230 ADOBE HOUSE
231 TELEPHONE BOOTH
240 ASBESTOS SHINGLE HOUSE
241 ADOBE & STUCCO HOUSE
242 ADOBE & STUCCO HOUSE
243 TIN SHED
244 PRIVY WOOD
245 WOOD & TIN BUILDING
246 ADOBE HOUSE
247 TIN SHACK
248 OLD ADOBE HOUSE
249 TIN SHED
250 OLD ADOBE HOUSE
251 TIN & WOOD SHED
252 TIN PRIVY
253 TIN DWELLING
254 WOOD & TIN SHED
255 OLD ADOBE HOUSE
256 STUCCO & ADOBE HOUSE
257 STUCCO & ADOBE HOUSE
258 ADOBE HOUSE
259 WOODEN DWELLING
260 SHED
261 STUCCO & ADOBE HOUSE
262 WOODEN PRIVY
263 STUCCO & ADOBE HOUSE
264 WOODEN [illegible]
265 TIN SHED
266 WOODEN SHED
267 TIN PRIVY
268 WOOD & TIN SHED
269 WOOD & TIN SHED
270 ADOBE DWELLING
271 CONCRETE BLOCK HOUSE
272 TIN SHED
273 [illegible] HOUSE
274 ADOBE GARAGE
275 ADOBE & STUCCO HOUSE
276 PRIVY
277 [illegible]
278 ADOBE & STUCCO HOUSE
279 [illegible]
280 CHICKEN SHED
281 PRIVY
282 [illegible] SHED
283 TIN [illegible]
284 [illegible] HOUSE
285 FOUNDATION
290 ADOBE HOUSE
291 ADOBE HOUSE
292 CONCRETE BLOCK HOUSE
293 TIN PRIVY
294 WOODEN PRIVY
295 STUCCO & ADOBE HOUSE
296 ADOBE & STUCCO HOUSE
297 TIN SHED
298 TIN SHED
299 ADOBE HOUSE BLOCK EXT.
300 STUCCO HOUSE
301 WOODEN SHED
302 ABANDONED ADOBE HOUSE
303 CONCRETE BLOCK HOUSE (CHURCH RECTORY)
304 ADOBE [illegible] CHURCH
305 RAMADA
306 WOODEN PRIVY
307 [illegible] BOARD [illegible] BARRACK TYPE BUILDING
308 ADOBE & STUCCO HOUSE
309 ADOBE & STUCCO HOUSE } CONNECTED
310 ADOBE & STUCCO HOUSE
311 CONCRETE BLOCK DWELLING
312 ASBESTOS SHINGLE HOUSE
313 ADOBE & STUCCO HOUSE
314 ADOBE & STUCCO HOUSE
315 CONCRETE BLOCK & ADOBE HOUSE
316 CONCRETE BLOCK HOUSE
317 ASBESTOS SHINGLE HOUSE
318 RAMADA
320 CHICKEN HOUSE
321 WOODEN PRIVY
322 WOODEN PRIVY
323 ADOBE HOUSE
324 ADOBE HOUSE
325 ADOBE HOUSE
326 [illegible] WOODEN PRIVY
327 PILE OF JUNK
328 WOODEN PRIVY
329 WOODEN SHED
330 ADOBE & STUCCO HOUSE
331 ADOBE & STUCCO HOUSE
347 ADOBE & STUCCO HOUSE
348 ADOBE & STUCCO HOUSE
349 TIN RAMADA
350 TIN RAMADA
351 ADOBE HOUSE
352 TIN RAMADA
353 TIN PRIVY
354 ADOBE HOUSE
356 ADOBE & TIN HOUSE
357 ADOBE & STUCCO HOUSE
358 TIN PRIVY
362 WOODEN PRIVY
409 ADOBE HOUSE
410 WOODEN SHED
411 WOODEN SHED
412 FRAME HOUSE
413 WOODEN SHED
414 WOODEN SHED
415 WOODEN SHED
416 FRAME HOUSE
417 WOODEN SHED
418 TIN SHED
419 CONCRETE BLOCK HOUSE
420 STUCCO HOUSE
421 CONCRETE BLOCK HOUSE
422 FRAME & TIN SHED
423 FRAME CARPORT
424 FRAME & STUCCO HOUSE
425 FRAME HOUSE
426 WOOD & TIN SHED
427 ADOBE GARAGE
428 ADOBE & STUCCO HOUSE
429 TIN GARAGE
430 TIN GARAGE
431 TIN PRIVY
432 RAMADA WOOD
433 WOODEN PRIVY
434 ADOBE & STUCCO HOUSE
600 ADOBE & STUCCO HOUSE
601 WOOD & TIN SHED
602 ADOBE HOUSE
603 ADOBE & STUCCO HOUSE
604 WOOD & TIN SHED
605 ADOBE HOUSE
606 ADOBE DWELLING & STUCCO [illegible] TIN & WOOD [illegible]
607 ADOBE & STUCCO HOUSE
608 ADOBE HOUSE
609 WOODEN SHED
610 ADOBE & STUCCO HOUSE
611 ADOBE & STUCCO HOUSE
612 ADOBE & STUCCO HOUSE
613 ADOBE & STUCCO HOUSE
614 WOODEN & TAR PAPER SHED
630 ADOBE & STUCCO HOUSE
631 WOODEN SHED
632 WOODEN SHED
633 ADOBE HOUSE
634 ADOBE & STUCCO HOUSE
635 ADOBE HOUSE
636 ADOBE & STUCCO HOUSE
637 ADOBE & STUCCO HOUSE
638 ADOBE & STUCCO HOUSE
639 WOODEN PRIVY
640 RAMADA
641 WOODEN PRIVY
642 WOODEN & TIN SHACK
643 ADOBE & STUCCO HOUSE
644 ADOBE & STUCCO HOUSE
645 ADOBE & STUCCO HOUSE
646 ADOBE & STUCCO HOUSE
647 WOODEN RAMADA
648 ADOBE & STUCCO HOUSE
649 ADOBE & STUCCO HOUSE
650 ADOBE HOUSE
651 ADOBE & TIN SHED
652 WOODEN PRIVY
653 TIN PRIVY
654 ADOBE & STUCCO HOUSE
655 WOODEN PRIVY
656 WOODEN SHED
657 ADOBE & STUCCO HOUSE (ATTACHED WOODEN PRIVY NOT ON THIS MAP)
658 TIN WASH HOUSE
659 ADOBE & STUCCO HOUSE
660 WOODEN HOUSE
661 ADOBE & STUCCO HOUSE
662 ADOBE HOUSE
663 ADOBE & STUCCO HOUSE
664 ADOBE & STUCCO HOUSE
665 ADOBE & STUCCO HOUSE
666 ADOBE & STUCCO HOUSE
667 ADOBE HOUSE
668 ADOBE & STUCCO HOUSE
669 TIN GARAGE
670 ADOBE & STUCCO HOUSE
671 RAMADA
672 ADOBE & STUCCO HOUSE
673 WOODEN GARAGE
674 ADOBE & STUCCO HOUSE
675 BRICK (ADOBE) ORPHANAGE (BEING REMOVED)
676 SWIMMING POOL
677 WOODEN BATH HOUSE
678 ADOBE & STUCCO HOUSE
679 ADOBE & STUCCO HOUSE
680 WOODEN RAMADA
731 ADOBE & STUCCO HOUSE
732 FRAME HOUSE
733 WOODEN PRIVY
734 CONCRETE BLOCK HOUSE
NORTH OF SILVER LAKE RD.
751 STUCCO HOUSE FRAME ADD.
752 BRICK BUILDING (WESTWOOD CAFE)
753 ADOBE HOUSE
754 ADOBE HOUSE
755 ADOBE & STUCCO (TRUCK STOP)
756 SPLIT LEVEL BLDG. SHEET METAL
757 CORRUGATED METAL BUTLER STEEL BLDG.
758 WOODEN SHANDY
759 ADOBE & STUCCO TAVERN
760 OUTHOUSE
761 OUT HOUSE
762 R.R. TIES IN GROUND
763 WASH-HOUSE
764 OUTHOUSE
765 OUT HOUSE
766 OUT HOUSE
767 SHED
768 OUTHOUSE
769 CHICKEN COOP
770 STORAGE SHED
771 OUT HOUSE
772 STORAGE SHED
773 GARAGE
774 ADOBE-STUCCO HOUSE
775 SHED
776 SHED
777 SHED
778 OUT HOUSE
779 GAS PUMPS
780 OUTHOUSE & LANDSCAPING
781 CEMENT FOUNDATION
782 FENCE

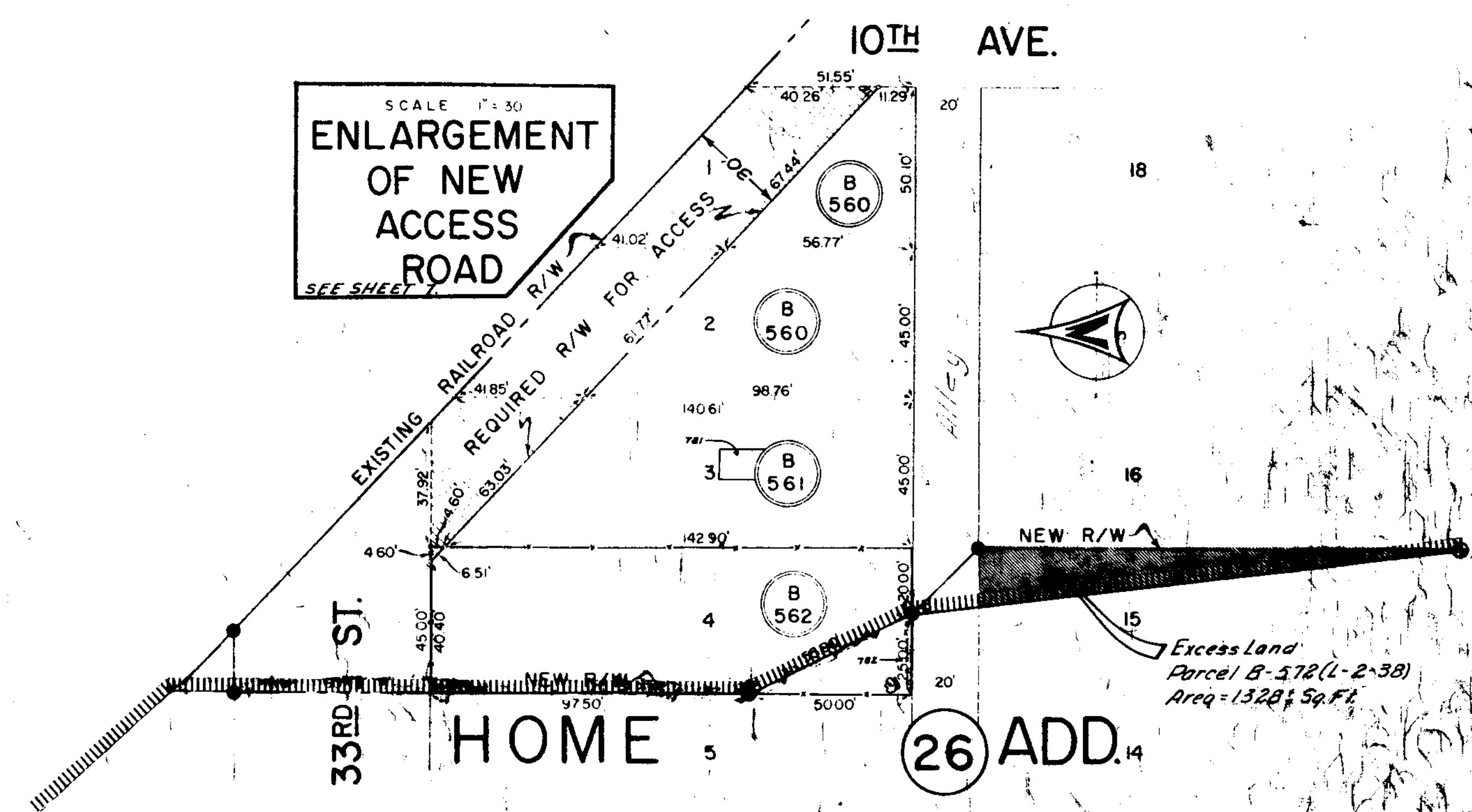

RAMP ¢ CURVE DATA FOR NOGALES INTERCHANGE
SEE SHEETS 6, 7 & 8

	P.I.	I	D	T	L	S	Design Speed
RAMP "A"	3+11.00	24°30'00" Lt.	4°00'	311.00'	612.50'	0.01'/Ft.	50 M.P.H.
	24+63.63	100° 30'00" Rt.	4°45'00"	1450.33'	2115.79'	0.03'/Ft.	"
RAMP "B"	4+50.00	180° 00' Rt.	38.1972°		471.24'	0.08'/Ft.	25 M.P.H.
	15+88.62	71° 00'00" Rt.	5° 00'	817.38'	1420.00'	0.025'/Ft.	50 M.P.H.
RAMP "C"	18+95.29	76°00' Rt.	5°00	895.29'	1520.00'	0.0225'/Ft.	"
RAMP "D"	CURVE ONE	88° 58'49" Rt.	15°00'	375.23'	593.20'	0.05/Ft.	35 M.P.H.
RAMP "D"	CURVE TWO	3°30' Lt.	1°45'	100.03'	200.00'	0.05/Ft.	50 M.P.H.

REDUCED SIZE
DO NOT SCALE

Click here for I-10 Index

CASA GRANDE - TUCSON HWY:
CONGRESS - 10 TH. AVE.
PIMA COUNTY

PROJECT NO.	I-10-4(23)259
DRAWING NO.	D-10-T-896
SHEET NO.	4 OF 8
DRAWN BY	L. YUP
DATE	11-29-1960
SCALE	1"=100'

SOUTHERN PACIFIC R. R.

CENTRAL ADD'N

CLAIRTONWOOD ADD'N

HAYHURST ADD'N

T14S R13E

SEC. 14

BEG. I-10-4(20)259 CONST.
END I-10-4(7)257

Beg. Proj I-10-4(23)259 R/W

FINALIZED

REDUCED SIZE
DO NOT SCALE

Click here for I-10 Index

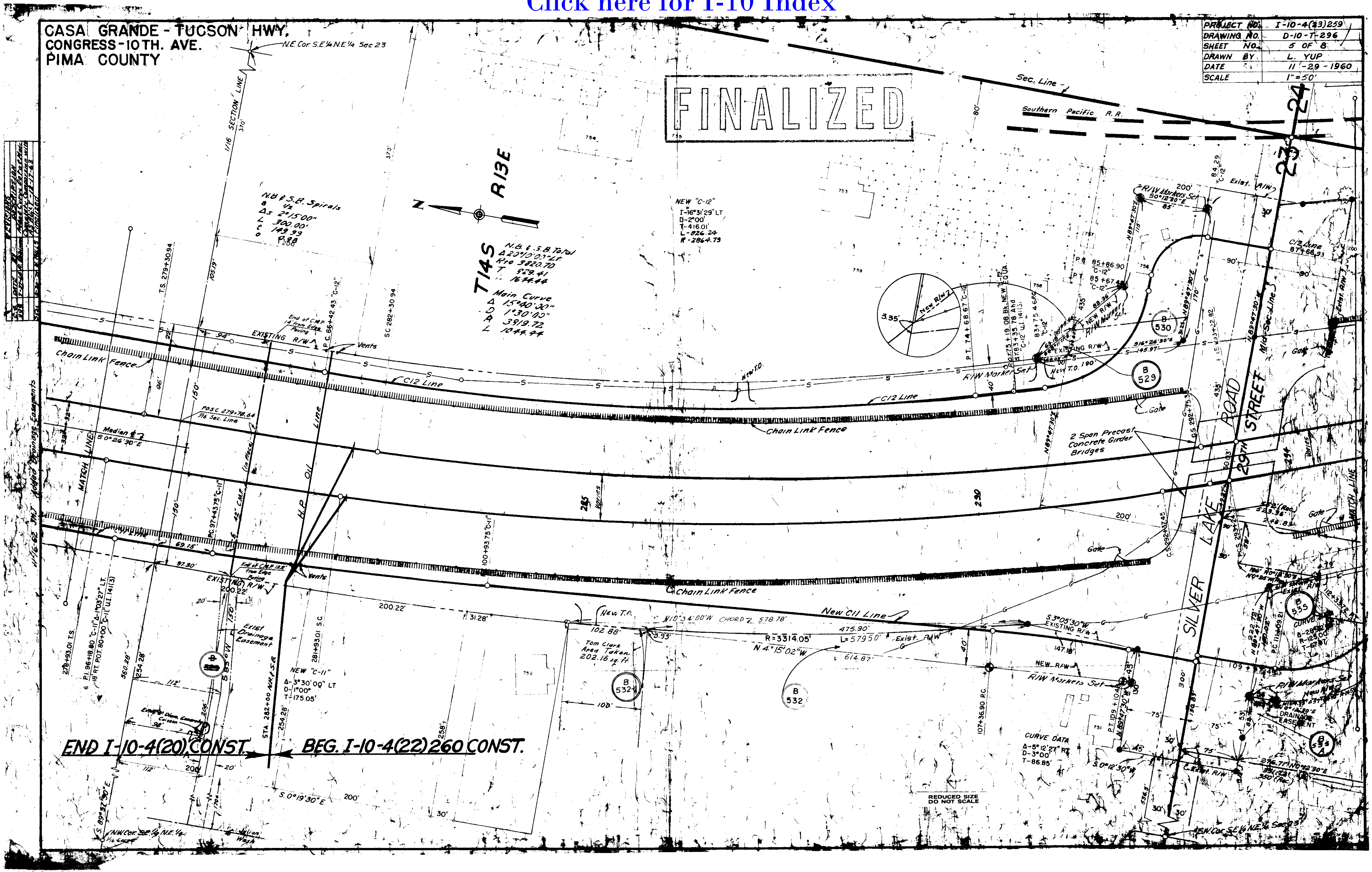

Click here for I-10 Index

CASA GRANDE - TUCSON HWY.
CONGRESS - 10 TH. AVE.
PIMA COUNTY

PROJECT NO.	I-10-4(23) 259
DRAWING NO.	D-10-T-296
SHEET NO.	6 OF 8
DRAWN BY	L. YUP
DATE	11-29-1960
SCALE	1" = 50'

FINALIZED

SOUTHERN PACIFIC R.R.

ADD.

NOGALES INTERCHANGE

T14S R13E

REDUCED SIZE DO NOT SCALE

Click here for I-10 Index

CASA GRANDE - TUCSON HWY.
CONGRESS - 10TH. AVE.
PIMA COUNTY

FINALIZED

PROJECT NO.	I-10-4(23)259
DRAWING NO.	D-10-T-296
SHEET NO.	7 OF 8
DRAWN BY	L. YUP
DATE	11-29-1960
SCALE	1" = 50'

HOME ADD.
SUNSET VILLA ADDITION
JULIAN ADD
RAMP "A"
RAMP "B"
RAMP "C"
RAMP "D"
34th. Street
35th. Street
36th. Street
37th. Street
South 12th. AVE
Exist. City R/W
Exist Part
Sec. Line
Chain Link Fence
R/W Marker Set
NEW R/W
Exist. R/W
Gate
MATCH LINE
WASH
Curve (1) Ramp "D"
Excess Land Parcel B-597 (L-2-39) Area = 5163± Sq Ft.
Excess Land Parcel B-604 (L-2-40) Area = 4646± Sq Ft.
Excess Land Parcel B-572 (L-2-38) Area = 1328± Sq Ft.
Excess Land Parcel B-605 (L-2-41) Area = 1205± Sq Ft.
Excess Land (L-2-51) Area = 3380± Sq Ft.
Excess Land (L-2-52) Area = 4001 Sq Ft.
Excess Land Parcels B-606 & B-607 (L-2-50) Area = 8765± Sq Ft.
Excess Land Parcel B-580 (L-2-37) Area = 4941± Sq Ft.
Excess Land Parcels B-616 & B-617 (L-2-53) Area = 1500± Sq Ft.
See Sheet 3 of 8 for Enlargement of New Access Road
N.B. 315+76.18 RAMP "B" 15+79.32
P.O.T. N.R. 315+00 Ahd. = North Bound ℄
P.O.T. S.B. 313+25.77 Ahd. South Bound ℄
N.B. 316+92.25 RAMP "A" 25+61.88
N.B. 309+09.61 & S.B. 310+58.69
End Conc Pavem't Proj I-10-4(23)260
Begin Conc. Pavem't Proj U.I. 141(4)
NOGALES INTERCHANGE
T. 14 S. R. 13 E.
REDUCED SIZE DO NOT SCALE
END PROJ I-10-4(23)

Click here for I-10 Index

CASA GRANDE - TUCSON HWY.
CONGRESS - 10TH. AVE.
PIMA COUNTY

BEGIN I-10-4(3)260 R/W
END I-10-4(22)259 R/W

PROJECT	NO.	I-10-4(23)259
DRAWING	NO.	D-10-T-296
SHEET	NO.	8 OF 8
DRAWN	BY	L. YUP
DATE		11-29-1960
SCALE		1" = 50'

FINALIZED

SUNSET VILLA ADDITION

JULIAN WASH

10TH. AVE.

11th. AVE

38th. Street

39th. STREET

40th. STREET

41st. STREET

3rd. Street

FUTURE RELOCATION of JULIAN WASH

N.B. 325+45

S.B. 326+00

PT 164+27 RAMP "D"
50 RT POC 326+00 SB

PC 164+47.27 RAMP "D"
24 RT POC 326+02.21 SB

PT 13+67.61 RAMP "D"

Curve (2) Ramp "D"

Curve (1) Ramp "D"

R/W Marker Sta.

North Bound ℄

South Bound ℄

Chain Link Fence

10'x10' C.B.C.

B 622
B 620
B 621
B 623
B 612
B 624
B 619
B 625
B 616
B 618
B 624-A
B 626

PC 7+74.41 RAMP "D"

Excess Land Parcel B-626
(L-2-36) Area = 3852± Sq. Ft.

6 MATCH LINE

Ramp "A"
Ramp "B"
Ramp "C"
Ramp "D"

Ramp "A" 39+38.48 P.O.T.
50+12th. Ave. 18+16.57 P.O.T.

133X + 48.05 P.O.T.
193.98

New R/W

END PROJ. I-19-1(4)58 R/W
END PROJ. I-10-4(23)259 R/W

SOUTH 12th AVENUE

Exist. City R/W

NOGALES INTERCHANGE

S 25°07'38"E

6+000 POT

4+60.82 PT

PC 2+16.85

BANK PROTECTION

POT 0+00 AHD
POC 147+50 BK

S 82°07'12"E

S.C. 146+18.08

T.S. 145+18.08

150.06

1/16 COR.

Note: I-10-4 involves parcel of land at the Santa Cruz River, East-erly of Julian Wash eliminated change. Court Determined No State Liability.

REDUCED SIZE DO NOT SCALE

SEC. 25

SEC. 26

1319.9' (SUB PLAT)

Sec. Line 7

T14S R13E

6 7 8 11 12 19 20

RECORDS
Date Recorded
Book
Page
Fee
Requested By
Mail To
Built - 19
Finalized