FED. ROAD DIVISION	STATE	PROJECT NUMBER	SHEET NUMBER	TOTAL SHEETS	FINALIZED PLANS
7	ARIZ.	I-10-3-824	1	3	

DRAWING NUMBER	D-11-T-424

5744	2-12-81	R.H.M.	Finalized

FINALIZED



STATE OF ARIZONA
STATE HIGHWAY DEPARTMENT

RIGHT OF WAY PLAN OF THE
PHOENIX CASA GRANDE HWY.

STATE HIGHWAY

PROJECT NO. I-10-3-824
PINAL
COUNTY

Click here for I-10 Index

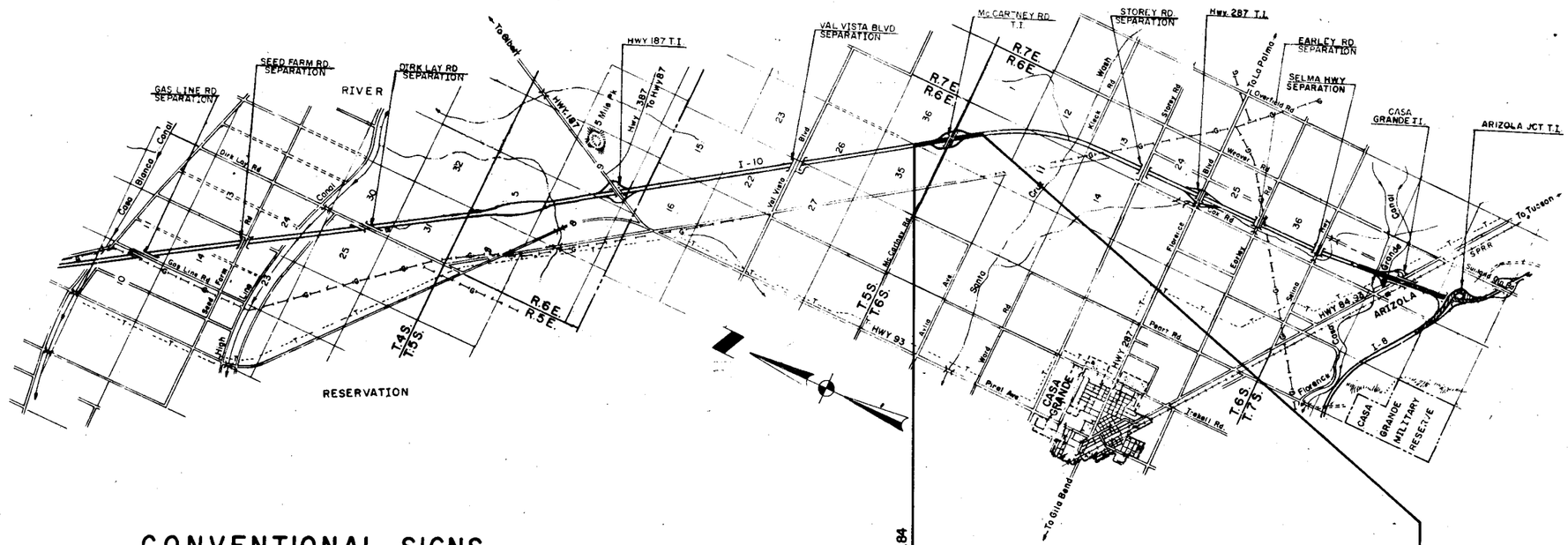

CONVENTIONAL SIGNS

HIGHWAY CENTER LINE (New) (Existing)
HIGHWAY R/W LINE (New) (Existing)
CONTROLLED ACCESS (Denied) (Open) (Existing)
R.R. R/W COMMON TO HIGHWAY R/W (Existing)
R.R. R/W LINE
TOWNSHIP AND RANGE LINE
SECTION LINE
1/4 LINE OR MID-SECTION LINE
1/16 LINE
PROPERTY LINE (not part of a Subdivision)
SUBDIVISION OR LOT LINE
ORIGINAL LOT LINE
STATE AND NATIONAL BOUNDARIES
COUNTY LINE
CITY LIMITS
LAND GRANTS BOUNDARIES

FOREST, NATIONAL MONUMENTS,
MILITARY BASES AND INDIAN RESERVATION
SURVEY MEANDER LINE
NEW R/W CONTROL POINT
EXISTING R/W MARKER
PARCEL NUMBER
RAILROAD TRACK
POWER LINE
POWER TRANSMISSION LINE
TELEPHONE LINE
COMBINATION TELEPHONE AND POWER LINE
UNDERGROUND TELEPHONE CABLE
WATER LINE
GAS LINE
SEWER LINE
STORM DRAIN
CHAIN LINK FENCE
(Show size of line in alternate spaces)

BARBED WIRE FENCE (call out type)
STREET LIGHT
WATER METER
WATER VALVE
DOWN GUY
FIRE HYDRANT
GAS METER
GAS VALVE
MANHOLE (existing)
ROAD (existing)
PROPERTY ANCHOR BARS
PROPERTY LIMITS ARROWS
CANAL, CHANNEL OR DITCH
BRIDGE
BOX CULVERTS
CATTLE GUARD
RIVER
PIPE CULVERTS (New) (Existing)
DYKE

Gate
on extended arm

Approved in accordance with Roadway Plans

J. B. Martin 9-21-73
DEPUTY STATE ENGINEER DATE

ARIZONA STATE HIGHWAY COMMISSION
Approved for Right of Way Acquisition in accordance with Resolution Number 73-66 dated 8-23-73
W. N. PRICE State Highway Engineer

9-21-73
CHIEF DEPUTY STATE ENGINEER DATE

U. S. DEPARTMENT OF TRANSPORTATION
FEDERAL HIGHWAY ADMINISTRATION
BUREAU OF PUBLIC ROADS
Approved:

DIVISION ENGINEER DATE

PHOENIX-CASA GRANDE HWY.
McCARTNEY RD. T.I.
PINAL COUNTY

Click here for I-10 Index

REVISIONS				
3724	10-10-73	KRS	Revised total areas both parcels, rem. lt.	
"	"	"	11-114, and both rem. 11-115.	
4125	12-31-74	D.G.M.	Added Parcels 11-115-A & 11-115-A-L1.	
5744	1-12-81	R.M.M.	Finalized	

PROJECT NO.	I-10-3-824
DRAWING NO.	D-11-T-424
SHEET NO.	2 OF 3
DRAWN BY	K. Gwartz
DATE COMP.	9-20-73
SCALE	

CHECKED BY Ralph L. Robinson

HARD COPY

OWNERSHIP RECORD / ACQUISITION RECORD

PARCEL NUMBER	OWNER	DESCRIPTION	TOTAL AREA	AREA REQUIRED: GROSS INCLUDING EXISTING R/W	AREA REQUIRED: NET EXCLUDING EXISTING R/W	EASEMENT AREA	REMAINDER: LEFT	REMAINDER: RIGHT	SHEET NUMBER	COMMISSION APPROVAL	TYPE & DATE OF INSTRUMENT	RECORDED: DATE	RECORDED: BOOK	RECORDED: PAGE
11-114	State of Arizona (State Land Dept.)	Sec. 36, T.5S., R.6E. (except South 50')	~~620.20 Ac.~~ 636.14 Ac.	36.95 Ac.	13.85 Ac.		~~320.15 Ac.~~ 590.20 Ac.	8.59 Ac.	3	8-9-74	R/W Grant 8-28-74	11-24-80	1037	341-342
L-1	N.C. McNatt Grazing Lease #877	"	~~620.20 Ac.~~ 636.14 Ac.						3					
11-115	State of Arizona (State Land Dept.)	Sec. 2, T.6S., R.6E. (except N.50' Lots 3 & 4)	~~98.80 Ac.~~ 647.08 Ac.	61.80 Ac.	16.90 Ac.		~~15.31 Ac.~~ 320.15 Ac.	~~66.59 Ac.~~ 265.08 Ac.	3	8-9-74	R/W Grant 8-29-74	11-24-80	1037	343-344
L-1	N.C. McNatt Grazing Lease #877	"	~~98.80 Ac.~~ 647.08 Ac.						3					
11-115-A	State of Arizona (S.L.D.)	Pt. Sec. 2, T.6S., R.6E. (except N.50' Lots 3 & 4)	585.23 Ac.		.50 Ac.		320.15 Ac.	264.58 Ac.	3	11-20-75	R/W Grant 12-15-75	11-24-80	1037	345-346
L-1	N.C. McNatt Grazing Lease #877	"	585.23 Ac.						3					

FINALIZED

PHOENIX- CASA GRANDE HWY.
McCARTNEY RD. T.I.
PINAL COUNTY

Click here for I-10 Index

REVISIONS			
C.O. NO.	DATE	BY	DESCRIPTION
3724	10-10-73	KRS	Added par. insert, revised prop. arrows & anchor bars.
3978	6-24-74	K.R.S.	Revised center line dimensions & plus and out distances.
4043	8-30-74	R.L.R.	Added Constr. Proj. Limits & Chgd. C.G.'s, Fences, etc. to Compare with Bid Set.
4125	12-31-74	D.G.M.	Added New R/W (1974) Parcel 11-115-A.
5744	2-12-81	R.M.M.	Finalized

PROJECT NO.	I-10-3-824
DRAWING NO.	D-11-T-424
SHEET NO.	3 OF 3
DRAWN BY	K. Swartz
DATE COMP.	9-20-73
SCALE	1" = 200'

FINALIZED

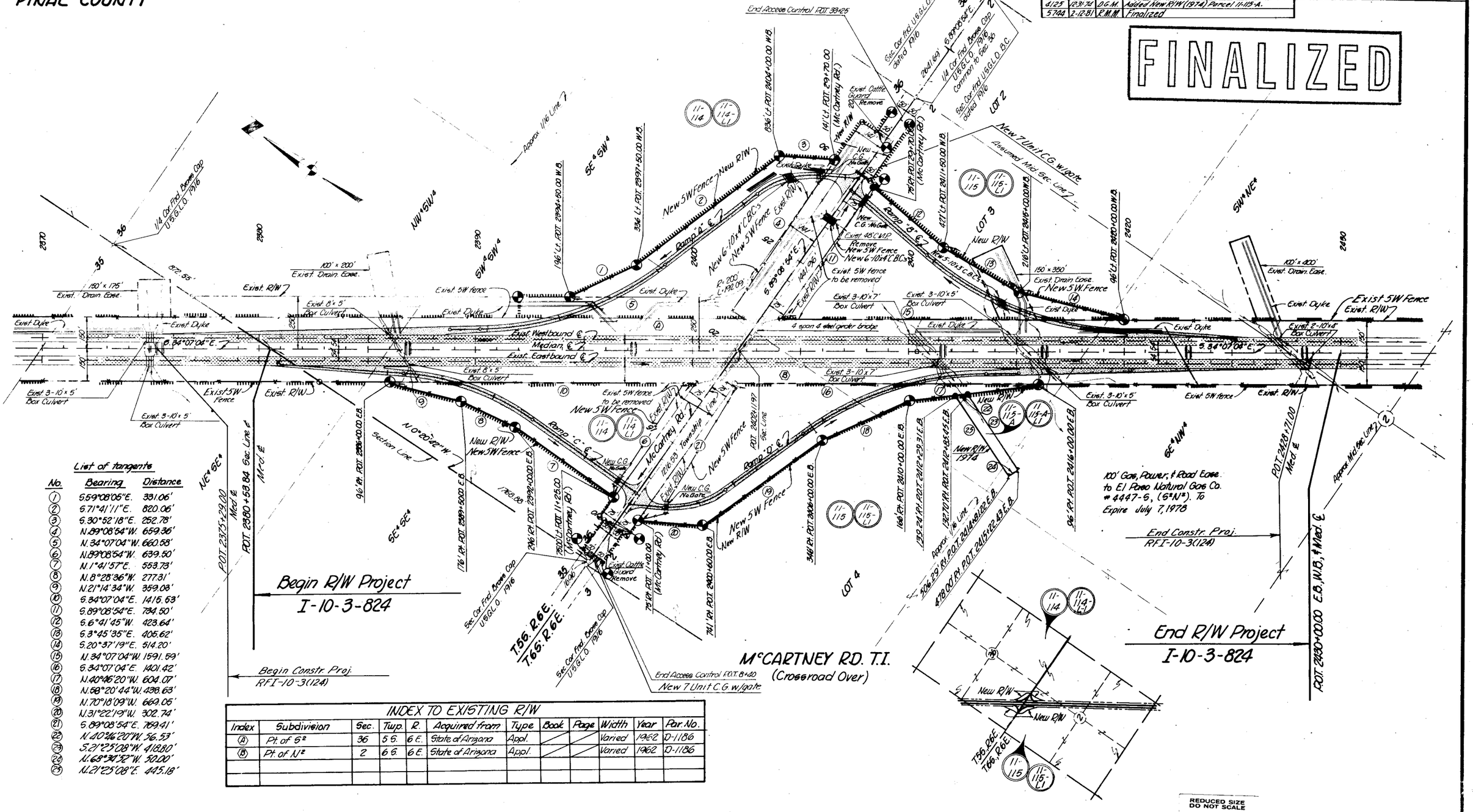

List of tangents

No.	Bearing	Distance
1	S.59°08'05"E.	331.06'
2	S.71°41'11"E.	820.06'
3	S.30°52'18"E.	252.78'
4	N.89°08'54"W.	659.36'
5	N.34°07'04"W.	660.58'
6	N.89°08'54"W.	639.50'
7	N.1°41'57"E.	553.73'
8	N.8°28'36"W.	277.31'
9	N.21°14'34"W.	359.03'
10	S.34°07'04"E.	1415.53'
11	S.89°08'54"E.	734.50'
12	S.6°41'45"W.	423.64'
13	S.3°45'35"E.	405.62'
14	S.20°37'19"E.	514.20'
15	N.34°07'04"W.	1591.59'
16	S.34°07'04"E.	1401.42'
17	N.40°46'20"W.	604.07'
18	N.58°20'44"W.	438.63'
19	N.70°18'09"W.	669.05'
20	N.31°22'19"W.	302.74'
21	S.89°08'54"E.	769.41'
22	N.40°46'20"W.	56.53'
23	S.21°25'08"W.	418.80'
24	N.68°34'52"W.	50.00'
25	N.21°25'08"E.	445.18'

INDEX TO EXISTING R/W

Index	Subdivision	Sec.	Twp.	R.	Acquired from	Type	Book	Page	Width	Year	Par. No.
A	Pt. of S²	36	5 S.	6 E.	State of Arizona	Appl.			Varied	1962	D-1186
B	Pt. of N²	2	6 S.	6 E.	State of Arizona	Appl.			Varied	1962	D-1186

REDUCED SIZE
DO NOT SCALE

CHECKED BY. Ralph L. Robinson

HARD COPY 6/1/12 M6