

Click here for I-10 Index

STATE OF ARIZONA
STATE HIGHWAY DEPARTMENT

RIGHT OF WAY PLAN OF THE
PHOENIX-CASA GRANDE
STATE HIGHWAY
PROJECT NO. I-10-3(43)187
PINAL
COUNTY

FED ROAD DIV. NO.	STATE	PROJECT NO.	SHEET NO.	TOTAL SHEETS
7	ARIZ.	I-10-3(43)187	1	15

RIGHT OF WAY MAP NO. D-11-T-402

ALIGNMENT, RIGHT OF WAY, AND CONTROL OF ACCESS APPROVED IN ACCORDANCE WITH HIGHWAY PLANS. SHEETS 1 THRU 15
DATE 10-29-1962 R. E. Lawrence
ASSISTANT STATE ENGINEER

APPROVED IN ACCORDANCE WITH RESOLUTION DATED: DEC. 14, 1962, MINUTES OF THE ARIZONA HIGHWAY COMMISSION. BY RES. 62-135

A.F.E. NO. 69510
10A34

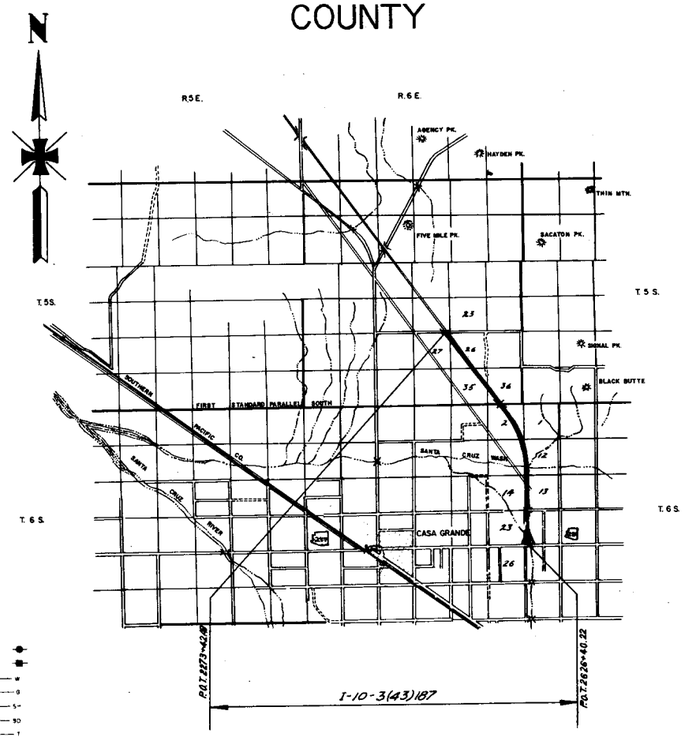

NOTE:

THE SOLID DOT, AS SHOWN BELOW, DOES NOT DESIGNATE A R/W MARKER BUT REPRESENTS AN ANGLE POINT OR CHANGE OF DIRECTION IN THE R/W LINE & IS FOR OFFICE USE ONLY.

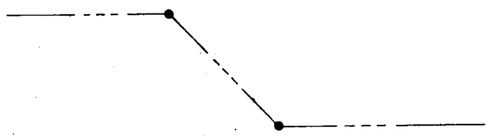

CONVENTIONAL SIGNS

HIGHWAY CENTER LINE
STATE AND NATIONAL LINES
CITY LIMITS
COUNTY LINE
TOWNSHIP AND RANGE LINES
SECTION LINE
HIGHWAY R/W. LINE (NEW)
RAILROAD R/W LINE
PROPERTY LINE
LOT AND PROPERTY LINE (WITHIN EXISTING R/W)
RAILROAD
COMMON R.R. AND HWY. R/W LINE
ACCESS TO BE DENIED
ACCESS OPEN
PARCEL ITEM No's
FOREST, NAT'L. MONUMENTS, AND INDIAN BOUDARIES
LAND GRANT BOUNDARY
R/W MARKER
HIGHWAY R/W LINE (EXISTING)
SUBDIVISION OR LOT LINE

TELEPHONE LINE
POWER LINE
WATER LINE
GAS LINE
SEWER LINE
STORM DRAIN
UNDERGROUND TEL. CABLE
BARBED WIRE FENCE & OTHER
CHAIN LINK FENCE
POWER TRANSMISSION LINE
TELEPHONE & POWER LINE
POWER POLE WITH TRANSFORMER
DOWN GUY
LIGHT POLE
FIRE HYDRANT
WATER METER
WATER VALVE
MANHOLE
EXIST. ROAD OR TRAVELED WAY
GAS METER
GAS VALVE

REDUCED SIZE DO NOT SCALE

I CERTIFY THAT THESE R/W PLANS HAVE BEEN COMPARED WITH THE ASBUILT PLANS OF PROJECT I-10-3(43) AND THAT THE STATE OF ARIZONA HAS GOOD AND SUFFICIENT TITLE TO THE R/W AS SHOWN HEREON - 1-19-68 John M. Gorman

DO NOT REVISE OR ALTER

ARIZONA HIGHWAY COMMISSION
APPROVED FOR RIGHT OF WAY AQUISITION
STATE HIGHWAY ENGINEER
K. R. Van Horn — Oct. 29, 1962
DEPUTY STATE ENGINEER — DATE

DEPARTMENT OF COMMERCE
BUREAU OF PUBLIC ROADS
APPROVED:
DIVISION ENGINEER — DATE

MAP REVISIONS

DATE	NAME	DESCRIPTION

PHOENIX - CASA GRANDE HWY.
VAL VISTA BLVD. - HWY. 287
PINAL COUNTY

Click here for I-10 Index

PROJECT NO.	I-10-3(43)187
DRAWING NO.	D-11-T-402
SHEET NO.	2 of 15
DRAWN BY	Jungers, John H.
DATE COMP.	
SCALE	

OWNERSHIP RECORD

ITEM	OWNER	DESCRIPTION	ACREAGE TAKEN	ACREAGE REMAINING	EASE. AREA	DATE PROP ACQUIRED	SHEET NO.
D-1186	STATE OF ARIZONA	SEC. 36 T.5S. R.6E. SEC. 2 T.6S. R.6E.	23.1 44.9	600.9 579.1	0.5 4.4	Lease No 3171	7,8#9
D-1186-L	GRZ. L.S. N.C. McNATT %ELMER COKER-840 SECURITY BLDG., PHOENIX, ARIZONA	E½ SEC. 22 T.5S. R.6E. SEC. 36 T.5S. R.6E. SEC. 2 T.6S. R.6E.					7,8#9
D-1178	GELIA M. KEHIAS	W½NE¼NE¼; E½NW¼NE¼; E½NE¼NE¼, SEC.27 T.5S. R6E.	12.9	44.6		9-17-64 DAT. 401, P.368	3#4
D-1179	CLEVE & JAMES E. DON	W½ NW¼ SEC. 26 T.5S. R.6E.	13.4	63.6	1.9	10-1-64 DAT. 401, P.208,211	4
D-1182	PHOENIX TITLE & TRUST CO, TUCSON, ARIZONA TRUSTEE (Trust No. RH 26787)	W½W½SE¼; E½E½E½SW¼ SEC.26 T.5S.R6E.; W½E½SW¼; W½E½E¼SW¼; W½SW¼ SEC.26 T.5S. R.6E.	21.9	173.6	3.5	4-22-65 DAT 424 P.584, 586	4#5
D-1183	LARRY L. & LILIAN S. FIBER H/W	N½ NE¼ SEC. 35 T.5S. R.6E.	10.9	66.1	1.8	4-7-65 DAT. 424 P.584, 586	5#6
D-1184	C.S. & ELIZABETH McNATT H/W N.C. & VIRGINIA McNATT H/W	S½NE¼ SEC.35 T.5S.R.6E.	11.1	67.9		5-4-65 DAT 429 P.237	6#7
D-1185	SAM FOX, INC., A MICHIGAN CORP.	S½ SEC.35 T.5S. R.6E.	7.0	305.0	0.6	325-64 DAT 387, P.77, 79	6#7
D-1187	JOSEPH PFEFFER & ANNIE PFEFFER	N½N½ SEC. 11 T.6S.R.6E.	9.5	144.5		10-5-64 DAT 409, P.370	10
D-1189	JOHN & HELEN M. BELL H/W ½ INT. & LEON A. JUNQUA, ½ INT.	SE¼NE¼ SEC. 11 T.6S. R.6E.	2.9	36.1		9-11-64 DAT 402 P.175, 178	10
D-1190	ROY O. & LELA M. HOFFMAN H/W	S½SW¼, NW¼SW¼, SW¼NW¼ SEC.12 T.6S. R.6E.	22.9	132.1		3-8-65 DAT 414, P.592	10#11
D-1192	M. T. & LEONA CHESNICK H/W	NW¼NE¼, N½NW¼ Sec.13 T.6S. R.6E.	9.0	107.0		4-26-65 DAT 420, P.472	12
D-1193	H. MAURICE & ANNA ARLETTA MARTIN H/W	S½N½, SW¼ SEC.13 T.6S.R6E.	28.2	285.8		5-6-65 DAT 427, P.459	12#13
D-1194	HERMAN DIWAN & RUBY DIWAN SINGH H/W	S½ SEC. 14 T.6S. R.6E. E½ SEC. 23 T.6S. R.6E.	0.6 3.1	311.4 308.9		9-16-65 DAT 431, P.146	12,13,14#15
D-1195	KEITH T. & MILDRED K. CARLTON	W½ SEC. 24, S½SE¼ SEC. 24 T.6S. R6E.	42.4	357.6		5-6-65 DAT 427 P. 463, 465	13,14#15

I CERTIFY THAT THESE R/W PLANS HAVE BEEN COMPARED WITH THE ASBUILT PLANS OF PROJECT I-10-3(43) AND THAT THE STATE OF ARIZONA HAS GOOD AND SUFFICIENT TITLE TO THE R/W AS SHOWN HEREON 1-19-68 John M. Gorman
DO NOT REVISE OR ALTER

REDUCED SIZE
DO NOT SCALE

DRAWING NO. D-11-T-402

PHOENIX - CASA GRANDE HWY.
VAL VISTA BLVD. - HWY. 287
PINAL COUNTY

Click here for I-10 Index

B.P.R. REGION	STATE	PROJECT NO.	SHEET NO.	TOTAL SHEETS	AS BUILT
7	ARIZ.	I-10-3(43)187	3	15.	

EARLE V. MILLER ENGINEERS
7-20-62 FOR THE CONSULTANT ENGINEERS
DESIGN R.A.S. DRAWN R.L.P. CHECKED L.C.L.

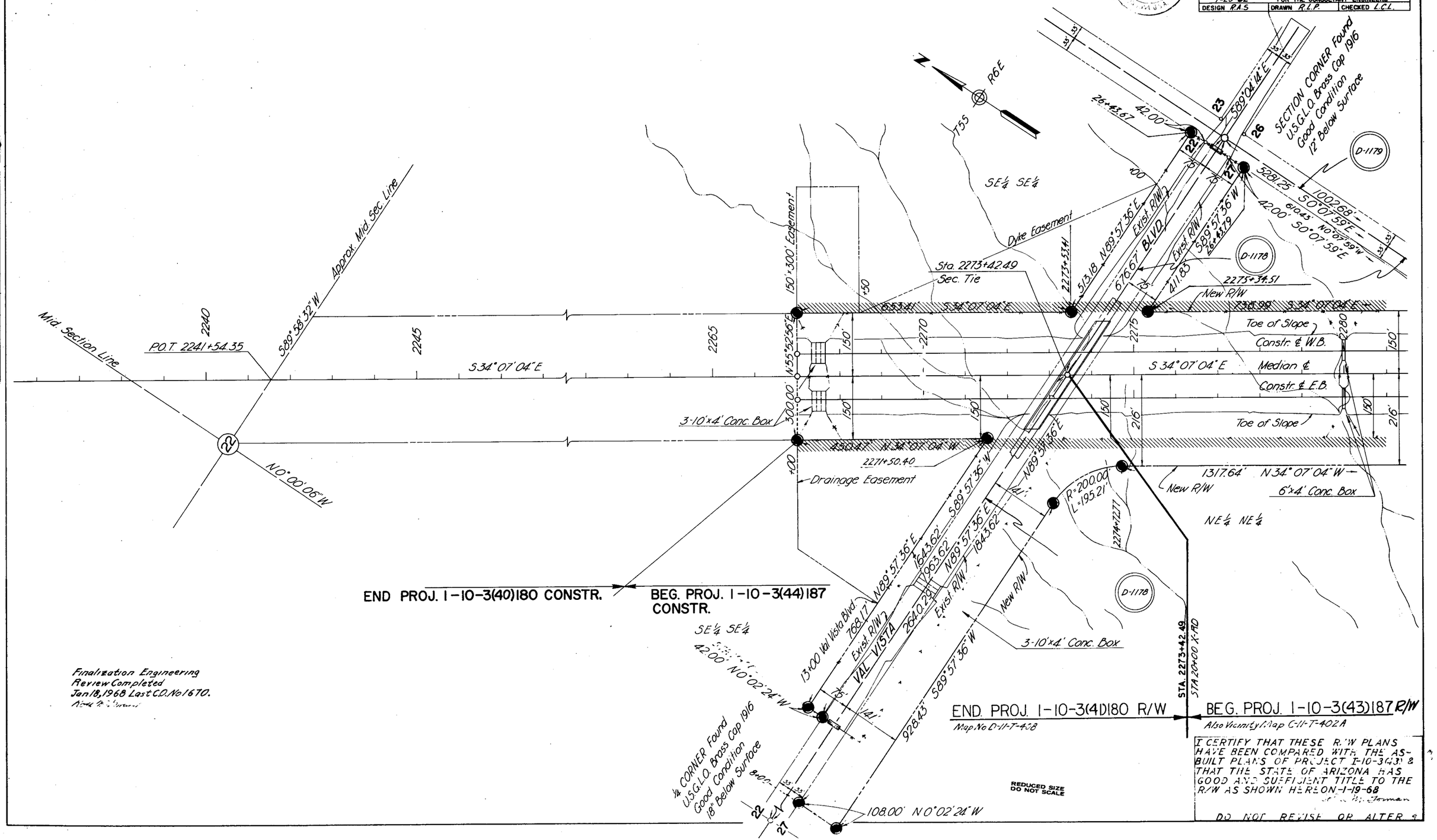

Finalization Engineering
Review Completed
Jan 18, 1968 Last C.O. No 1670.

I CERTIFY THAT THESE R/W PLANS HAVE BEEN COMPARED WITH THE AS-BUILT PLANS OF PROJECT I-10-3(43) & THAT THE STATE OF ARIZONA HAS GOOD AND SUFFICIENT TITLE TO THE R/W AS SHOWN HEREON-1-19-68

DO NOT REVISE OR ALTER

REDUCED SIZE
DO NOT SCALE

DRAWING NO. D-11-T-402

B.P.R. REGION	STATE	PROJECT NO.	SHEET NO.	TOTAL SHEETS	AS BUILT
7	ARIZ.	I-10-3(43)187	4	15	

EARLE V. MILLER ENGINEERS
7-20-62 FOR THE CONSULTANT ENGINEERS
DESIGN R.A.S. DRAWN R.L.P. CHECKED L.C.L.

PHOENIX - CASA GRANDE HWY.
VAL VISTA BLVD. - HWY 287
PINAL COUNTY

Click here for I-10 Index

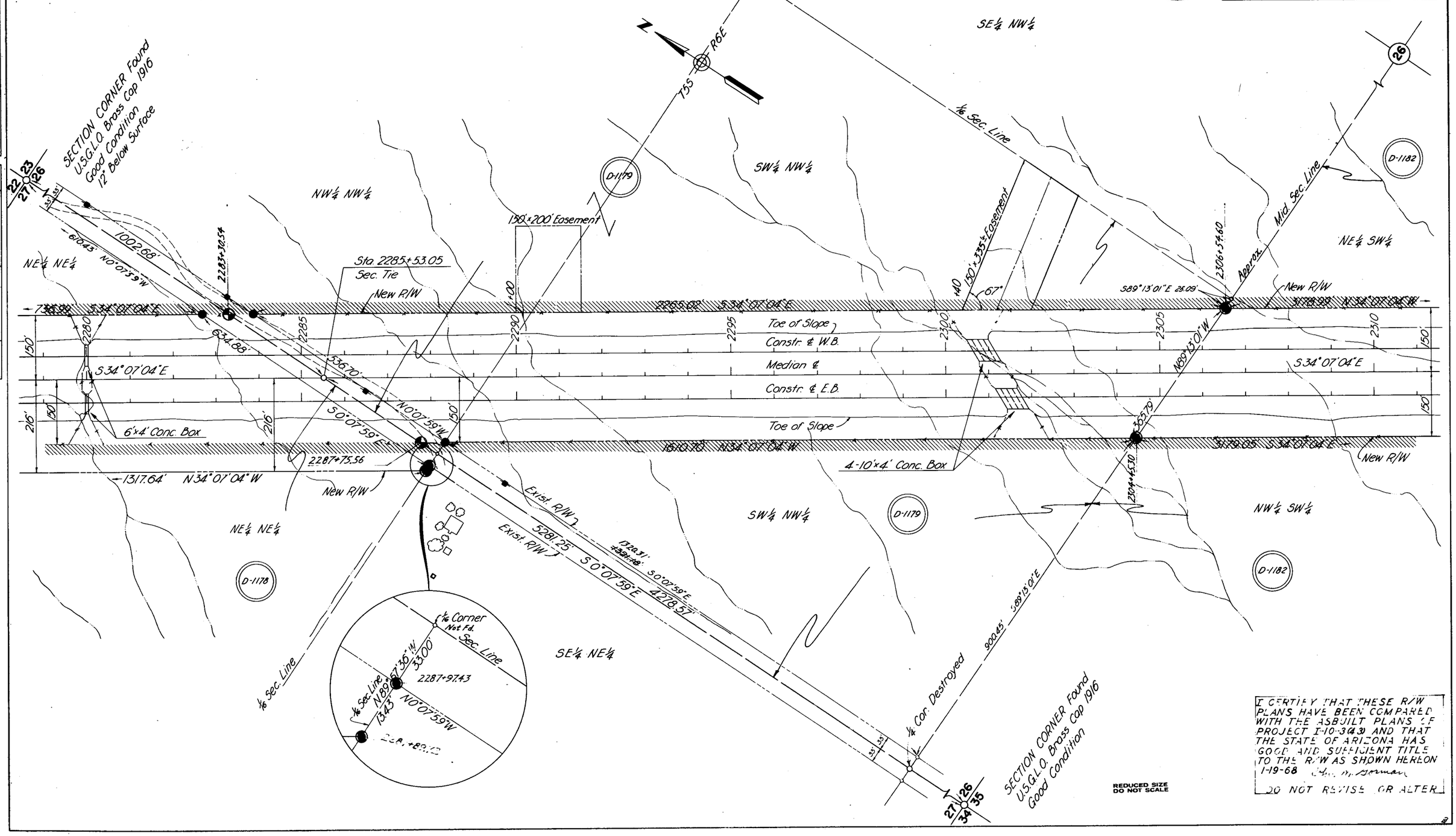

I CERTIFY THAT THESE R/W PLANS HAVE BEEN COMPARED WITH THE ASBUILT PLANS OF PROJECT I-10-3(43) AND THAT THE STATE OF ARIZONA HAS GOOD AND SUFFICIENT TITLE TO THE R/W AS SHOWN HEREON
1-19-68 [signature]
DO NOT REVISE OR ALTER

DRAWING NO. D-11-T-402

PHOENIX - CASA GRANDE HWY.
VAL VISTA BLVD. - HWY 287
PINAL COUNTY

Click here for I-10 Index

B.P.R. REGION	STATE	PROJECT NO.	SHEET NO.	TOTAL SHEETS	AS BUILT
7	ARIZ.	I-10-3(43)187	5	15	

EARLE V. MILLER ENGINEERS
7-20-62 FOR THE CONSULTANT ENGINEERS
DESIGN R.A.S. DRAWN R.L.D. CHECKED L.C.L.

CENTRAL FILES DATA
FIELD BOOKS
ROW PLATS
AS BUILTS
MISC. REF.

T5S R6E
26
D-1182
REM. LT. EXCL. EASEM'T
63.5 AC.
SW¼ SE¼
½ Sec. Line
Mid. Sec. Line
NE¼ SW¼
SE¼ SW¼
D-1182
100'x425' Easement
100'x350' Easement
100'x375' Easement
N 65°32'56" E
70.22'
50'
50'
Sta. 2337+69.20
Sec. Tie
72°
-0.36
New R/W
New R/W
New R/W
New R/W
+15
+40
2310
2315
2320
2325
2330
2335
2340
150'
150'
S34°07'04"E
S34°07'04"E
S34°07'04"E
S34°07'04"E
3178.99
1570.32
Toe of Slope
Constr. ℄ W.B.
Median ℄
Constr. ℄ E.B.
Toe of Slope
8'x4' Conc. Box
3-10'x4' Conc. Box
6'x4' Conc. Box
D-1182
REM. RT 110.1 AC.
SECTION CORNER Found
USGLO Brass Cap 1916
Good Condition
8" Above Ground
25
26
35
36
D-1183
2338.73
2340.76
2380.71'
N 89°13'28"W
S 89°13'28"E
S 89°13'28"E
365.76
2673.39'
2648.10'
365.76
N89°13'28"W 61.30'
107.53' N89°13'28"W
1570.32' N34°07'04"W
1298.28' S0°22'45"E
NW¼ NE¼
D-1183
D-1184
¼ Corner
N.G.S.
35
NE¼ NE¼
¼ CORNER Found
U.S.G.L.O. Brass Cap
1916 Good Condition
S 89°13'01"E
2648.66
Exist R/W
Exist R/W
SECTION CORNER Found
U.S.G.L.O. Brass Cap 1916
Good Condition
27
26
34
35
15'
15'
NW¼ SW¼
SE¼ SW¼
D-1182
Approx. ¼ Line
Approx. ¼ Line
8'x4' Conc. Box
3-10'x4' Conc. Box
6'x4' Conc. Box
D-1182
REM. RT 110.1 AC.
SE¼ SW¼

REDUCED SIZE
DO NOT SCALE

I CERTIFY THAT THESE R/W PLANS HAVE BEEN COMPARED WITH THE ASBUILT PLANS OF PROJECT I-10-3(43) AND THAT THE STATE OF ARIZONA HAS GOOD AND SUFFICIENT TITLE TO THE R/W AS SHOWN HERE ON 1-19-68 John H. Forman

DO NOT REVISE OR ALTER

DRAWING NO. D-11-T-402

B.P.R. REGION	STATE	PROJECT NO.	SHEET NO.	TOTAL SHEETS	AS BUILT
7	ARIZ.	I-10-3(43)187	6	15	

EARLE V. MILLER ENGINEERS
7-20-62 FOR THE CONSULTANT ENGINEERS
DESIGN R.A.S. DRAWN R.L.P. CHECKED L.C.L.

PHOENIX - CASA GRANDE HWY.
VAL VISTA BLVD - HWY. 287
PINAL COUNTY

Click here for I-10 Index

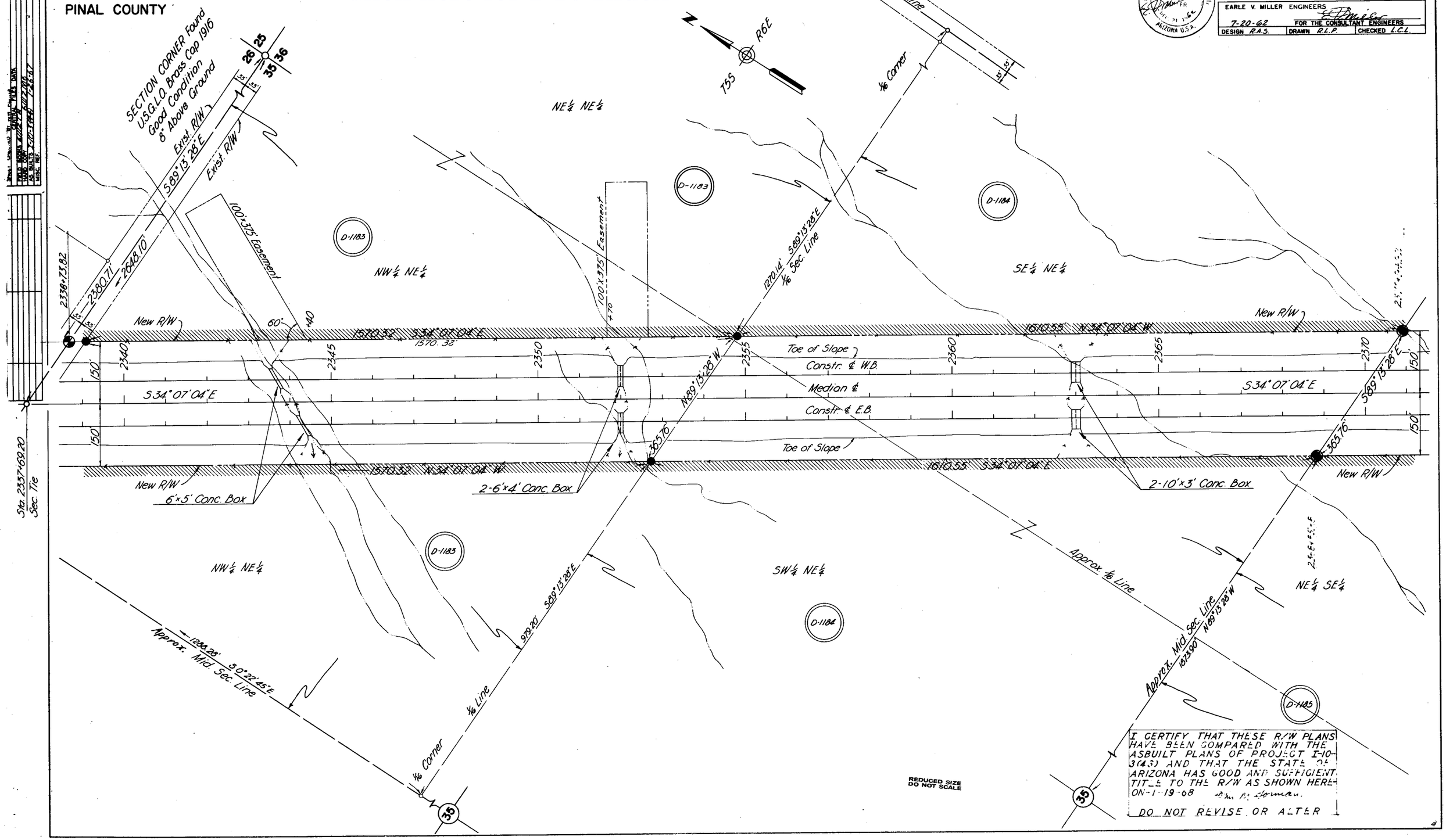

I CERTIFY THAT THESE R/W PLANS HAVE BEEN COMPARED WITH THE ASBUILT PLANS OF PROJECT I-10-3(43) AND THAT THE STATE OF ARIZONA HAS GOOD AND SUFFICIENT TITLE TO THE R/W AS SHOWN HEREON-1-19-68

DO NOT REVISE OR ALTER

REDUCED SIZE DO NOT SCALE

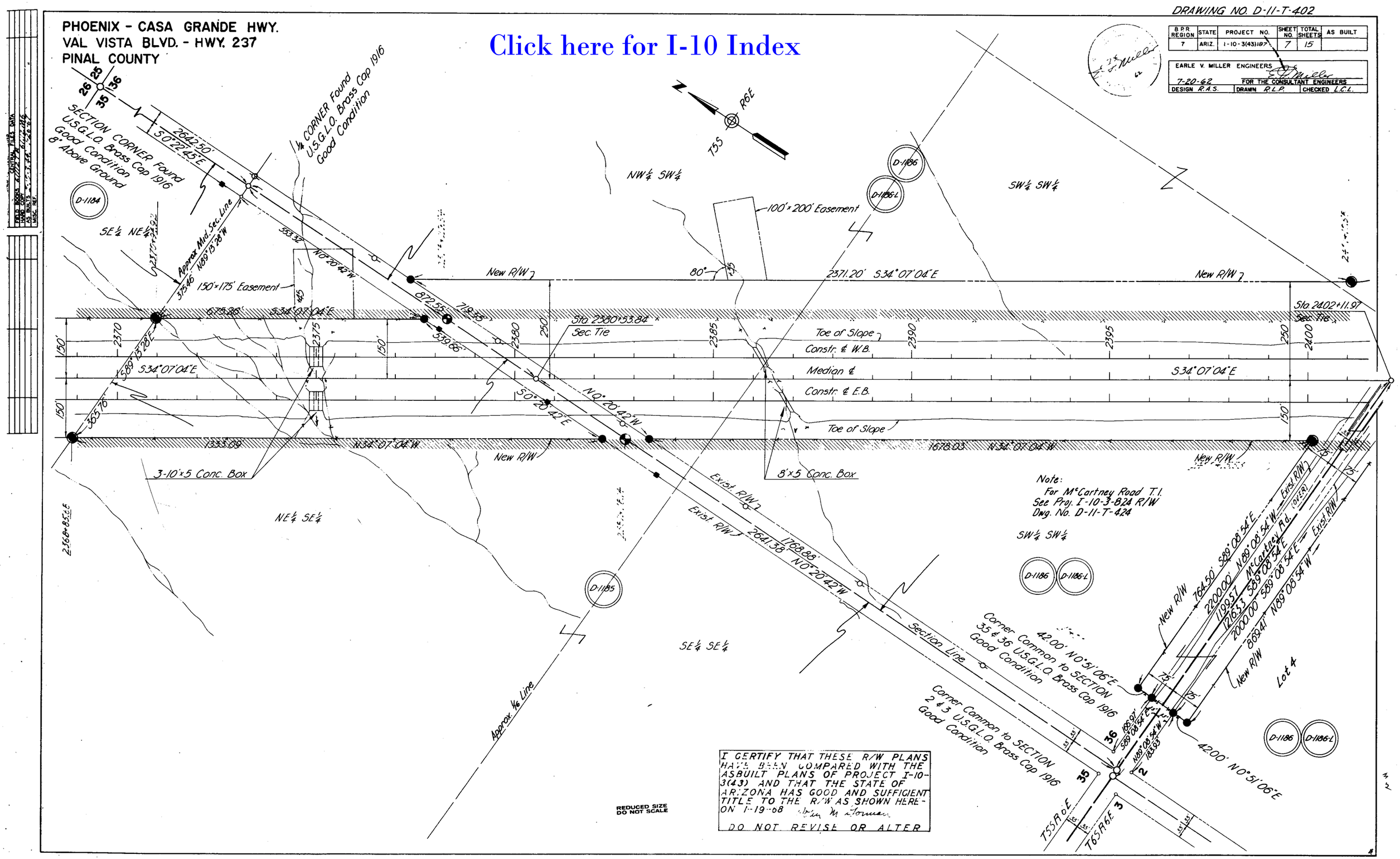

PHOENIX - CASA GRANDE HWY.
VAL VISTA BLVD. - HWY. 237
PINAL COUNTY
DRAWING NO. D-11-T-402
B.P.R. REGION 7
STATE ARIZ.
PROJECT NO. I-10-3(43)187
SHEET NO. 7
TOTAL SHEETS 15
AS BUILT
EARLE V. MILLER ENGINEERS
7-20-62
FOR THE CONSULTANT ENGINEERS
DESIGN R.A.S.
DRAWN R.L.P.
CHECKED L.C.L.
Click here for I-10 Index
SECTION CORNER Found U.S.G.L.O. Brass Cap 1916 Good Condition 8' Above Ground
1/4 CORNER Found U.S.G.L.O. Brass Cap 1916 Good Condition
2642.50' S0°22'45"E
Approx Mid. Sec. Line
375.46' N89°13'28"W
150'×175' Easement
NW1/4 SW1/4
SW1/4 SW1/4
100'×200' Easement
New R/W
80°
2371.20' S34°07'04"E
Sta. 2402+11.97 Sec. Tie
Sta. 2380+53.84 Sec. Tie
Toe of Slope
Constr. ℄ W.B.
Median ℄
Constr. ℄ E.B.
S34°07'04"E
S89°13'28"E
S0°20'42"E
N0°20'42"W
1333.09 N34°07'04"W
1678.03 N34°07'04"W
3-10'×5 Conc. Box
8'×5 Conc. Box
Exist. R/W
2641.38' N0°20'42"W
1768.88'
Note:
For McCartney Road T.I.
See Proj. I-10-3-824 R/W
Dwg. No. D-11-T-424
NE1/4 SE1/4
SE1/4 SE1/4
SW1/4 SW1/4
Section Line
Corner Common to SECTION 35 & 36 U.S.G.L.O. Brass Cap 1916 Good Condition
Corner Common to SECTION 2 & 3 U.S.G.L.O. Brass Cap 1916 Good Condition
42.00' N0°51'06"E
Approx. 1/16 Line
764.50' S89°08'54"E
2200.00' N89°08'54"W
1199.57 McCartney Rd. (OVER)
1216.33 S89°08'54"E
2000.00' S89°08'54"E
869.41' N89°08'54"W
Exist. R/W
Lot 4
T5S R6E
T6S R6E
I CERTIFY THAT THESE R/W PLANS HAVE BEEN COMPARED WITH THE ASBUILT PLANS OF PROJECT I-10-3(43) AND THAT THE STATE OF ARIZONA HAS GOOD AND SUFFICIENT TITLE TO THE R/W AS SHOWN HEREON 1-19-68
DO NOT REVISE OR ALTER
REDUCED SIZE DO NOT SCALE

DRAWING NO. D-11-T-402

B.P.R. REGION	STATE	PROJECT NO.	SHEET NO.	TOTAL SHEETS	AS BUILT
7	ARIZ.	I-10-3(43)187	8	15	

EARLE V. MILLER ENGINEERS
7-20-62 FOR THE CONSULTANT ENGINEERS
DESIGN R.A.S. DRAWN R.L.P. CHECKED L.C.L.

PHOENIX - CASA GRANDE HWY.
VAL VISTA BLVD - HWY 287
PINAL COUNTY

R7E. R6E. T5S. T6S. 36 31 1 6

Corner Common to SECTION 1 & 2
U.S.G.L.O. Brass Cap 1916
Good Condition

Corner Common to SECTION 31 & 36
U.S.G.L.O. Brass Cap 1916
Good Condition

¼ CORNER SECTION 36
U.S.G.L.O. Brass Cap 1916
Good Condition

MATCH LINE STA 32+00.00

108.00' S0°51'06"W

Exist R/W 33' 75' 42.00' S0°51'06"W

New R/W 889.36'

T5S. R6E. T6S. R6E.

2644.13' 2644.13' 2644.13'
to Sec. Cor. to Sec. Cor. to Sec. Cor.
to Med. ℄ to Med. ℄ to Med. ℄
5283.22' 2641.53' 1441.96'

S89°08'54"E McCartney Road 4005.16' 5311.12'

SE¼ SW¼ D-1186 D-1186-L

Lot 3

23+10.64 P.C. 24C+10.58

L=192.09' R=200.00'

N89°08'54"W 220.00' 1441.96'

S89°08'54"E 200.00' 4005.16'

S89°08'54"E 764.30'

McCARTNEY ROAD

New R/W

2404+10.84

Sta. 2402+11.97

150'×350' Easement

Approx. Mid Sec. Line

100'×400' Easement

SW¼ NE¼ D-1186 D-1186-L

65° 70°

ADJ 445 S34°07'04"E

Toe of Slope
Constr. ℄ W.B.
Median ℄
Constr. ℄ E.B.
Toe of Slope

ADJ 435.20 N34°07'04"W

250' 150' 150' 150' 150'

2400 2405 2410 2415 2420 2425 2430

S34°07'04"E

New R/W

3-10'×7' Conc. Box

3-10'×5' Conc. Box

2-10'×4' Conc. Box

2406+15.53

Exist R/W 33' 75' 35 36 3 2

1499.54'
1216.53'
869.41' N89°08'54"W

2405+38.58

Approx ¼ Line

SE¼ NW¼ D-1186 D-1186-L

Lot 4

McCartney Road
Grade Separation
(CROSS ROAD OVER)

Note:
For McCartney Road T.I.
See Proj. I-10-3-824 R/W
Dwg. No. D-11-T-424

REDUCED SIZE
DO NOT SCALE

I CERTIFY THAT THESE R/W PLANS HAVE BEEN COMPARED WITH THE ASBUILT PLANS OF PROJECT I-10-3(43) AND THAT THE STATE OF ARIZONA HAS GOOD AND SUFFICIENT TITLE TO THE R/W AS SHOWN HEREON
1-19-68 John M. Gorman
DO NOT REVISE OR ALTER

Click here for I-10 Index

DRAWING NO. D-11-T-402

PHOENIX - CASA GRANDE HWY.
VAL VISTA BLVD. - HWY. 287
PINAL COUNTY

Click here for I-10 Index

B.P.R. REGION	STATE	PROJECT NO.	SHEET NO.	TOTAL SHEETS	AS BUILT
7	ARIZ.	I-10-3(43)187	9	15	

EARLE V. MILLER ENGINEERS
7-20-62 FOR THE CONSULTANT ENGINEERS
DESIGN R.A.S. DRAWN R.L.P. CHECKED L.C.L.

Registered Professional Engineer (Civil) CERTIFICATE EXPIRES EARLE V. MILLER DEC. 31, 1962 ARIZONA U.S.A.

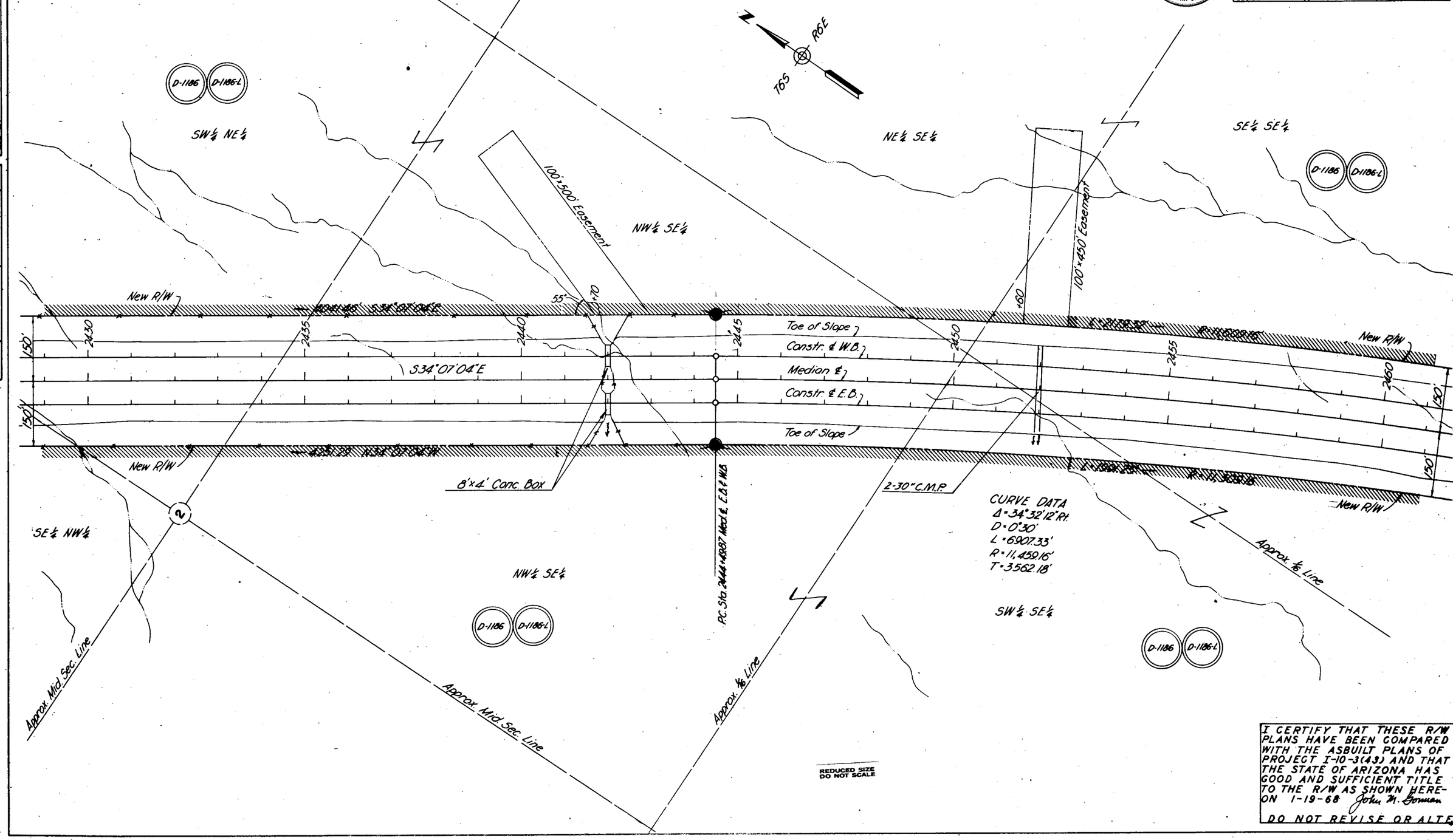

REDUCED SIZE
DO NOT SCALE

I CERTIFY THAT THESE R/W PLANS HAVE BEEN COMPARED WITH THE ASBUILT PLANS OF PROJECT I-10-3(43) AND THAT THE STATE OF ARIZONA HAS GOOD AND SUFFICIENT TITLE TO THE R/W AS SHOWN HEREON 1-19-68 John M. Gorman

DO NOT REVISE OR ALTER

DRAWING NO. D-11-T-402

PHOENIX - CASA GRANDE HWY.
VAL VISTA BLVD. - HWY. 287
PINAL COUNTY

Click here for I-10 Index

B.P.R. REGION	STATE	PROJECT NO.	SHEET NO.	TOTAL SHEETS	AS BUILT
7	ARIZ.	I-10-3(43)187	10	15	

EARLE V. MILLER ENGINEERS
7-20-62 FOR THE CONSULTANT ENGINEERS
DESIGN R.A.S. DRAWN R.L.P. CHECKED L.C.L.

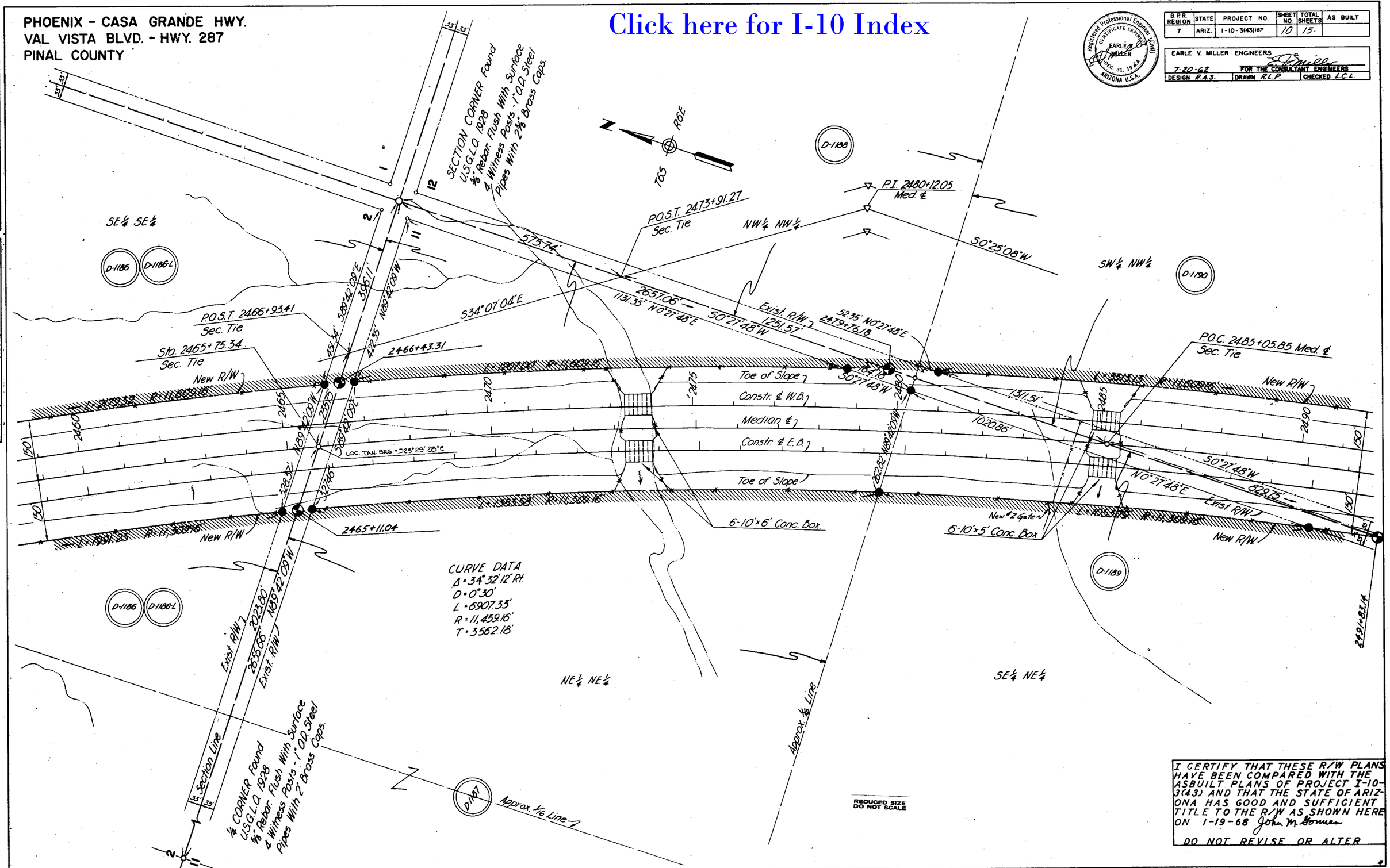

I CERTIFY THAT THESE R/W PLANS HAVE BEEN COMPARED WITH THE ASBUILT PLANS OF PROJECT I-10-3(43) AND THAT THE STATE OF ARIZONA HAS GOOD AND SUFFICIENT TITLE TO THE R/W AS SHOWN HERE ON 1-19-68 John M. Gorman

DO NOT REVISE OR ALTER

DRAWING NO. D-11-T-402

B.P.R. REGION	STATE	PROJECT NO.	SHEET NO.	TOTAL SHEETS	AS BUILT
7	ARIZ.	I-10-3(43)187	11	15	

EARLE V. MILLER ENGINEERS
7-20-62 FOR THE CONSULTANT ENGINEERS
DESIGN R.A.S. DRAWN R.L.P. CHECKED L.C.L.

PHOENIX - CASA GRANDE HWY.
VAL VISTA BLVD. - HWY. 287
PINAL COUNTY

Click here for I-10 Index

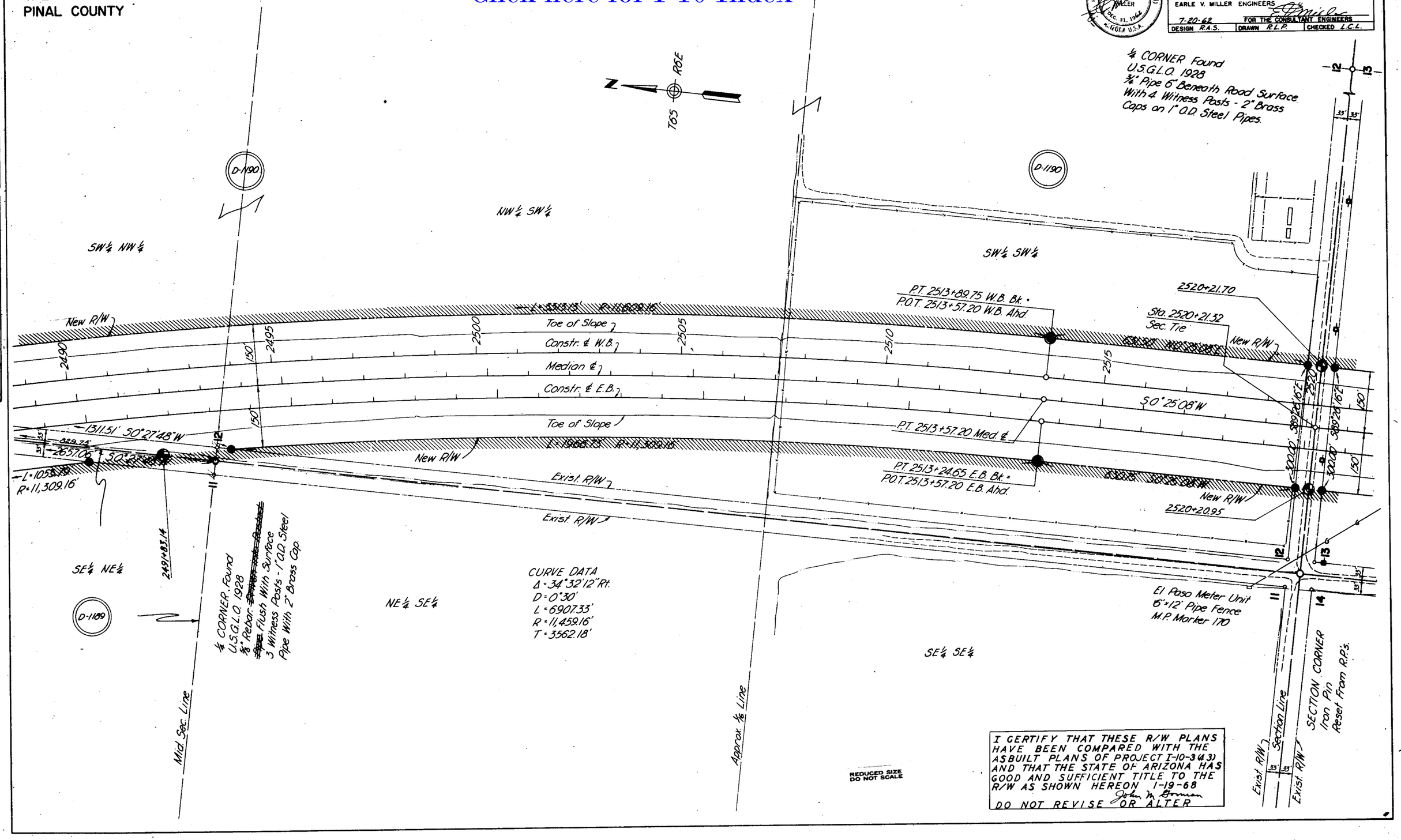

I CERTIFY THAT THESE R/W PLANS HAVE BEEN COMPARED WITH THE ASBUILT PLANS OF PROJECT I-10-3(43) AND THAT THE STATE OF ARIZONA HAS GOOD AND SUFFICIENT TITLE TO THE R/W AS SHOWN HEREON 1-19-68
John M. Gorman
DO NOT REVISE OR ALTER

DRAWING NO. D-11-T-402.

PHOENIX - CASA GRANDE HWY.
VAL VISTA BLVD. - HWY. 287
PINAL COUNTY

Click here for I-10 Index

B.P.R. REGION	STATE	PROJECT NO.	SHEET NO.	TOTAL SHEETS	AS BUILT
7	ARIZ.	I-10-3(43)187	12	15	

Registered Professional Engineer (Civil) — Certificate Expires — Earle V. Miller — Dec. 31, 1962 — Arizona, U.S.A.

EARLE V. MILLER ENGINEERS
7-20-62 — FOR THE CONSULTANT ENGINEERS
DESIGN R.A.S. | DRAWN R.L.P. | CHECKED L.C.L.

SHEET CHECKED BY R/W CONTROL DATA
PLAN BOOKS
AS BUILT
MISC. REF.

D-1192 — D-1193 — D-1193 — D-1191 — D-1194

NW¼ NW¼ — SW¼ NW¼ — NW¼ SW¼ — NE¼ NE¼ — SE¼ NE¼ — NE¼ SE¼

T6S R6E

¼ CORNER Found
U.S.G.L.O. 1928
¾" Pipe 6" Beneath Road Surface,
With Witness Posts - 2" Brass
Caps on 1" O.D. Steel Pipes

El Paso Natural Gas Line
2525+14.40 W.B.
2523+69.42 E.B.
10¾" Dia.

2520+21.70 New R/W
2520+20.95 New R/W
2546+77.36 New R/W
2546+77.71 New R/W

2672.85' S89°26'16"E
2295.33' S0°25'08"W
3905.49' N0°25'08"E
3000.32' S89°32'16"E
3000.32' N89°32'34"W
3000.32' S89°32'16"E
3000.32' S89°32'34"W
5315.02'
36°41'00"
50°25'08"W
36" C.M.P.
150'
35' 35'
23.77'

Toe of Slope
Constr. ℄ W.B.
Median ℄
Constr. ℄ E.B.
Toe of Slope

Power Line (REA) 30' Poles 3 Wire
Telephone Line Below

Not Fd

Exist. R/W — Section Line — BARNES ROAD — Exist. R/W

SECTION CORNER
Iron Pin
Reset From R.P.'s

Approx. ¼ Line

Approx. Mid. Sec. Line

REDUCED SIZE
DO NOT SCALE

I CERTIFY THAT THESE R/W PLANS HAVE BEEN COMPARED WITH THE ASBUILT PLANS OF PROJECT I-10-3(43) AND THAT THE STATE OF ARIZONA HAS GOOD AND SUFFICIENT TITLE TO THE R/W AS SHOWN HEREON
1-19-68 John M. Gorman
DO NOT REVISE OR ALTER

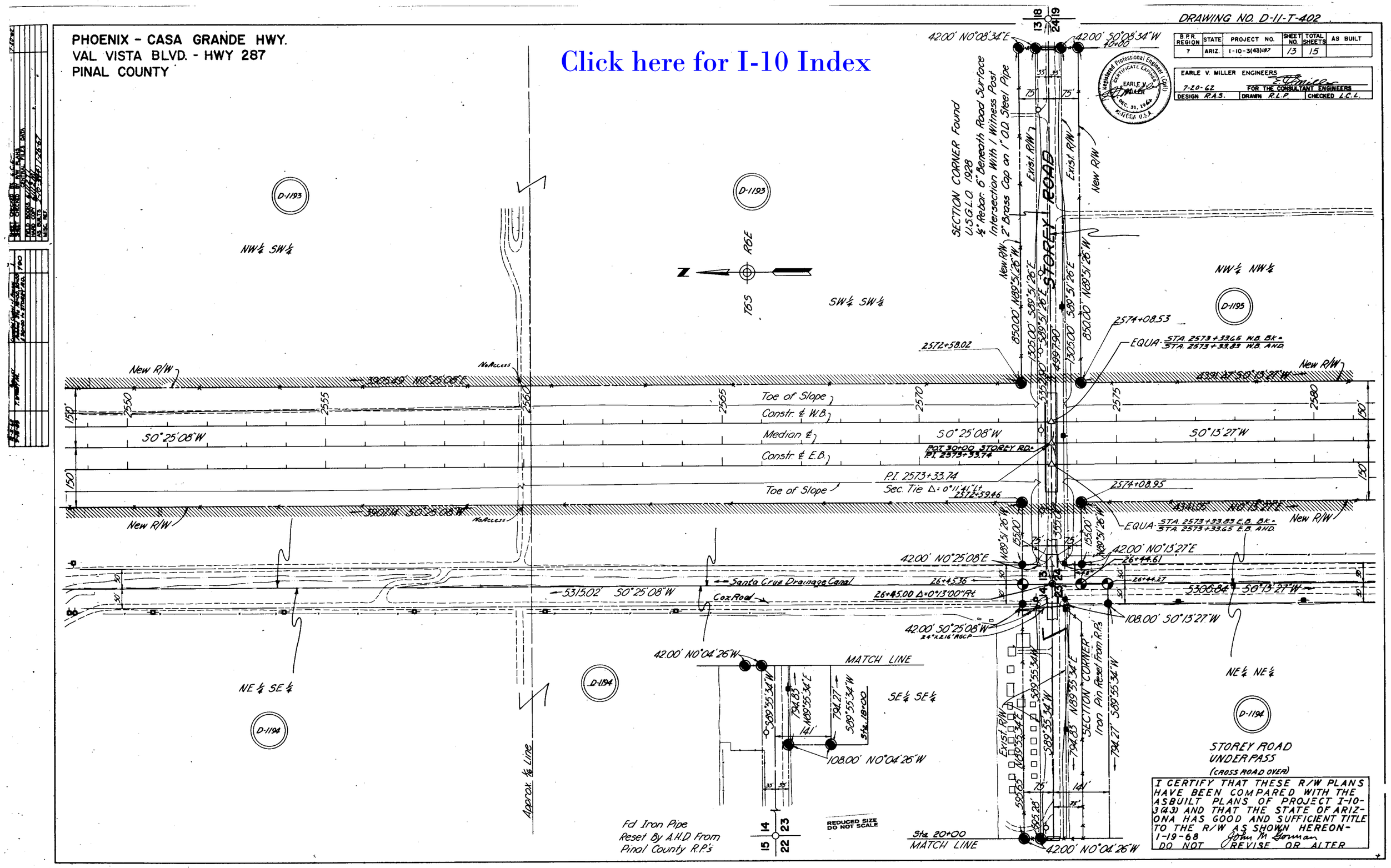

PHOENIX - CASA GRANDE HWY.
VAL VISTA BLVD. - HWY 287
PINAL COUNTY
Click here for I-10 Index
DRAWING NO. D-11-T-402
B.P.R. REGION 7
STATE ARIZ.
PROJECT NO. I-10-3(43)187
SHEET NO. 13
TOTAL SHEETS 15
AS BUILT
EARLE V. MILLER ENGINEERS
7-20-62
FOR THE CONSULTANT ENGINEERS
DESIGN R.A.S.
DRAWN R.L.P.
CHECKED L.C.L.
Registered Professional Engineer (Civil)
CERTIFICATE EXPIRES
EARLE V. MILLER
DEC. 31, 1964
ARIZONA U.S.A.
SECTION CORNER Found
U.S.G.L.O. 1928
½" Rebar. 6" Beneath Road Surface
Intersection With 1 Witness Post
2" Brass Cap on 1" O.D. Steel Pipe
STOREY ROAD
Exist. R/W
New R/W
NW¼ SW¼
SW¼ SW¼
NW¼ NW¼
NE¼ SE¼
SE¼ SE¼
NE¼ NE¼
D-1193
D-1194
D-1195
R6E
T6S
Toe of Slope
Constr. ℄ W.B.
Median ℄
Constr. ℄ E.B.
S0°25'08"W
S0°13'27"W
P.I. 2573+33.74
Sec. Tie Δ=0°11'41" Lt.
2572+58.02
2574+08.53
2574+08.95
EQUA. STA. 2573+33.65 W.B. BK. = STA. 2573+33.83 W.B. AHD.
EQUA. STA. 2573+33.83 E.B. BK. = STA. 2573+33.65 E.B. AHD.
No Access
Santa Cruz Drainage Canal
Cox Road
5315.02' S0°25'08"W
5306.84' S0°13'27"W
42.00' N0°08'34"E
42.00' S0°08'34"W
42.00' N0°25'08"E
42.00' N0°13'27"E
42.00' S0°25'08"W
24"x216' RGCP
108.00' S0°13'27"W
42.00' N0°04'26"W
108.00' N0°04'26"W
MATCH LINE
Sta. 18+00
Sta. 20+00
Approx. ⅛ Line
Fd Iron Pipe
Reset By A.H.D. From
Pinal County R.P.'s
SECTION CORNER
Iron Pin Reset From R.P.'s
STOREY ROAD
UNDERPASS
(CROSS ROAD OVER)
REDUCED SIZE
DO NOT SCALE
I CERTIFY THAT THESE R/W PLANS HAVE BEEN COMPARED WITH THE ASBUILT PLANS OF PROJECT I-10-3(43) AND THAT THE STATE OF ARIZONA HAS GOOD AND SUFFICIENT TITLE TO THE R/W AS SHOWN HEREON-
1-19-68
John M. Gorman
DO NOT REVISE OR ALTER

DRAWING NO. D-11-T-402

B.P.R. REGION	STATE	PROJECT NO.	SHEET NO.	TOTAL SHEETS	AS BUILT
7	ARIZ.	I-10-3(43)187	14	15	

EARLE V. MILLER ENGINEERS
7-20-62 FOR THE CONSULTANT ENGINEERS
DESIGN R.A.S. DRAWN R.L.P. CHECKED L.C.L.

Registered Professional Engineer (Civil) CERTIFICATE EXPIRES EARLE V. MILLER DEC. 31, 1962 ARIZONA U.S.A.

PHOENIX - CASA GRANDE HWY.
VAL VISTA BLVD. - HWY. 287
PINAL COUNTY

Click here for I-10 Index

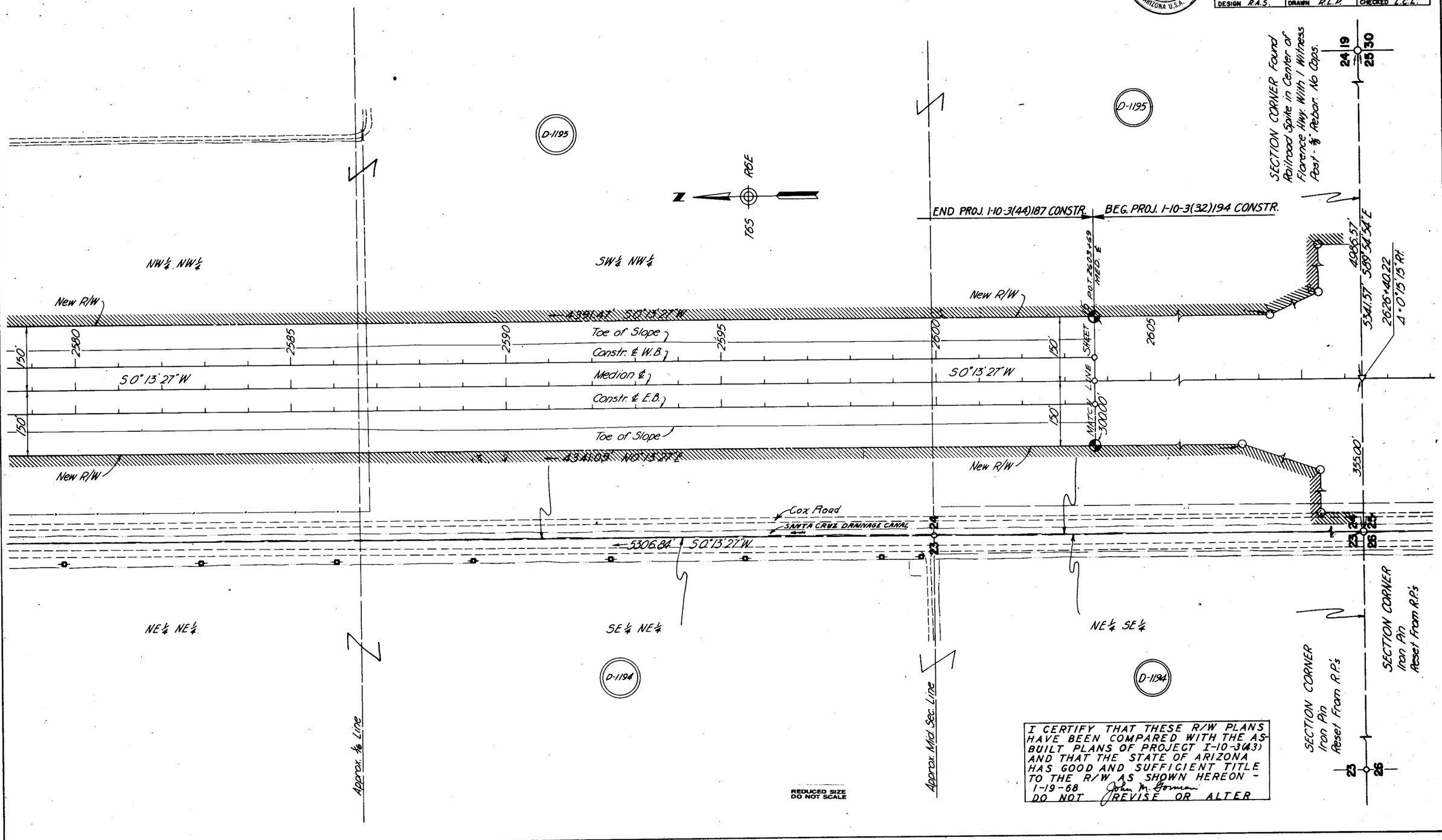

I CERTIFY THAT THESE R/W PLANS HAVE BEEN COMPARED WITH THE AS-BUILT PLANS OF PROJECT I-10-3(43) AND THAT THE STATE OF ARIZONA HAS GOOD AND SUFFICIENT TITLE TO THE R/W AS SHOWN HEREON - 1-19-68 John M. Gorman
DO NOT REVISE OR ALTER

REDUCED SIZE DO NOT SCALE

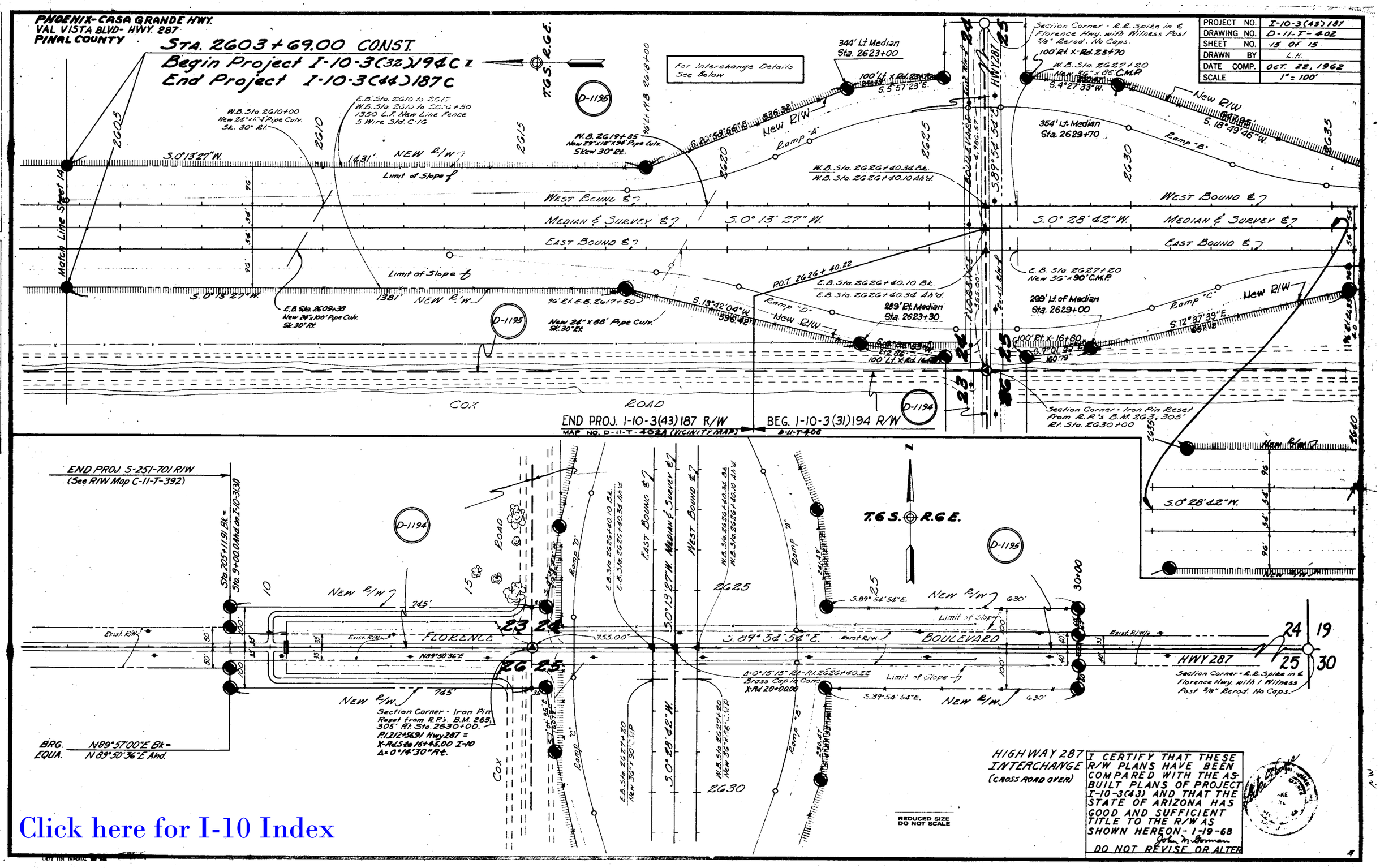
PHOENIX-CASA GRANDE HWY.
VAL VISTA BLVD- HWY. 287
PINAL COUNTY
STA. 2603+69.00 CONST.
Begin Project I-10-3(32)194C
End Project I-10-3(44)187C
PROJECT NO. I-10-3(43)187
DRAWING NO. D-11-T-402
SHEET NO. 15 OF 15
DRAWN BY L.H.
DATE COMP. OCT. 22, 1962
SCALE 1" = 100'
For Interchange Details See Below
344' Lt. Median Sta. 2623+00
354' Lt. Median Sta. 2629+70
299' Lt. of Median Sta. 2629+00
289' Rt. Median Sta. 2623+30
Section Corner - R.R. Spike in ℄ Florence Hwy. with Witness Post 5/8" Rerod. No Caps.
Section Corner - Iron Pin Reset from R.P.'s B.M. 263, 305' Rt. Sta. 2630+00
Match Line Sheet 14
S.0°13'27"W.
S.0°28'42"W.
S.89°54'54"E.
S.13°42'04"W.
S.12°37'39"E.
S.18°49'46"W.
S.4°27'33"W.
S.5°57'23"E.
S.89°54'54"E.
S.0°13'27"W.
S.0°28'42"W.
S.0°28'42"W.
S.0°13'27"W.
S.0°28'42"W.
S.0°13'27"W.
S.0°28'42"W.
NEW R/W
Limit of Slope
WEST BOUND ℄
MEDIAN & SURVEY ℄
EAST BOUND ℄
Ramp "A"
Ramp "B"
Ramp "C"
Ramp "D"
P.O.T. 2626+40.22
E.B. Sta. 2626+40.10 Bk.
E.B. Sta. 2626+40.34 Ah'd.
W.B. Sta. 2626+40.34 Bk.
W.B. Sta. 2626+40.10 Ah'd.
E.B. Sta. 2627+20 New 36"x90' C.M.P.
W.B. Sta. 2627+20 New 36"x86' C.M.P.
E.B. Sta. 2609+38 New 24"x100' Pipe Culv. Sk. 30° Rt.
W.B. Sta. 2610+00 New 24"x104' Pipe Culv. Sk. 30° Rt.
E.B. Sta. 2610 to 2617 W.B. Sta. 2610 to 2616+50 1350 L.F. New Line Fence 5 Wire Std. C-16
W.B. 2619+85 New 29"x18"x94' Pipe Culv. Skew 30° Rt.
96' Lt. W.B. 2618+00
96' Rt. E.B. 2617+50
New 24"x88' Pipe Culv. Sk. 30° Rt.
100' Lt. X-Rd. 16+80
100' Rt. X-16+80
100' Rt. X-Rd. 23+70
Section Corner - Iron Pin Reset from R.P.'s B.M. 263, 305' Rt. Sta. 2630+00.
P.I. 212+56.91 Hwy 287 = X-Rd. Sta 16+45.00 I-10 Δ=0°14'30" Rt.
Δ=0°15'15" Rt. - P.I. 2626+40.22 Brass Cap in Conc. X-Rd 20+00.00
Sta. 205+11.91 Bk. = Sta. 9+00.0 Ahd. on I-10-3(31)
END PROJ. I-10-3(43)187 R/W
BEG. I-10-3(31)194 R/W
MAP NO. D-11-T-402A (VICINITY MAP)
D-11-T-406
END PROJ. S-251-701 R/W (See R/W Map C-11-T-392)
BRG. EQUA. N89°57'00"E Bk. = N89°50'36"E Ahd.
FLORENCE BOULEVARD
HWY 287
HIGHWAY 287 INTERCHANGE (CROSS ROAD OVER)
I CERTIFY THAT THESE R/W PLANS HAVE BEEN COMPARED WITH THE AS-BUILT PLANS OF PROJECT I-10-3(43) AND THAT THE STATE OF ARIZONA HAS GOOD AND SUFFICIENT TITLE TO THE R/W AS SHOWN HEREON - 1-19-68
John M. Gorman
DO NOT REVISE OR ALTER
REDUCED SIZE DO NOT SCALE
T.6 S. R.6 E.
D-1195
D-1194
Click here for I-10 Index