

STATE OF ARIZONA
STATE HIGHWAY DEPARTMENT

RIGHT OF WAY PLAN OF THE
PHOENIX ~ CASA GRANDE HWY.

STATE HIGHWAY

PROJECT NO. *I-10-3(37)168*

PINAL

COUNTY

FED. ROAD DIV. NO.	STATE	PROJECT NO.	SHEET NO.	TOTAL SHEETS
7	ARIZ.	I-10-3(37)168	1	8

RIGHT OF WAY MAP NO. *D-11T-404*

ALIGNMENT, RIGHT OF WAY, AND CONTROL OF ACCESS APPROVED IN ACCORDANCE WITH HIGHWAY PLANS.
SHEET *1.* THRU *8.*
DATE *3-21-1963* *R. E. Lawrence*
1. ASSISTANT STATE ENGINEER

APPROVED IN ACCORDANCE WITH RESOLUTION DATED: *4-2* 1963, MINUTES OF THE ARIZONA HIGHWAY COMMISION RES. NO.: *63-36*

A.F.E. NO. *69570*

CO# 3383 9-12-72 H. MILLS Finalized

Click here for I-10 Index

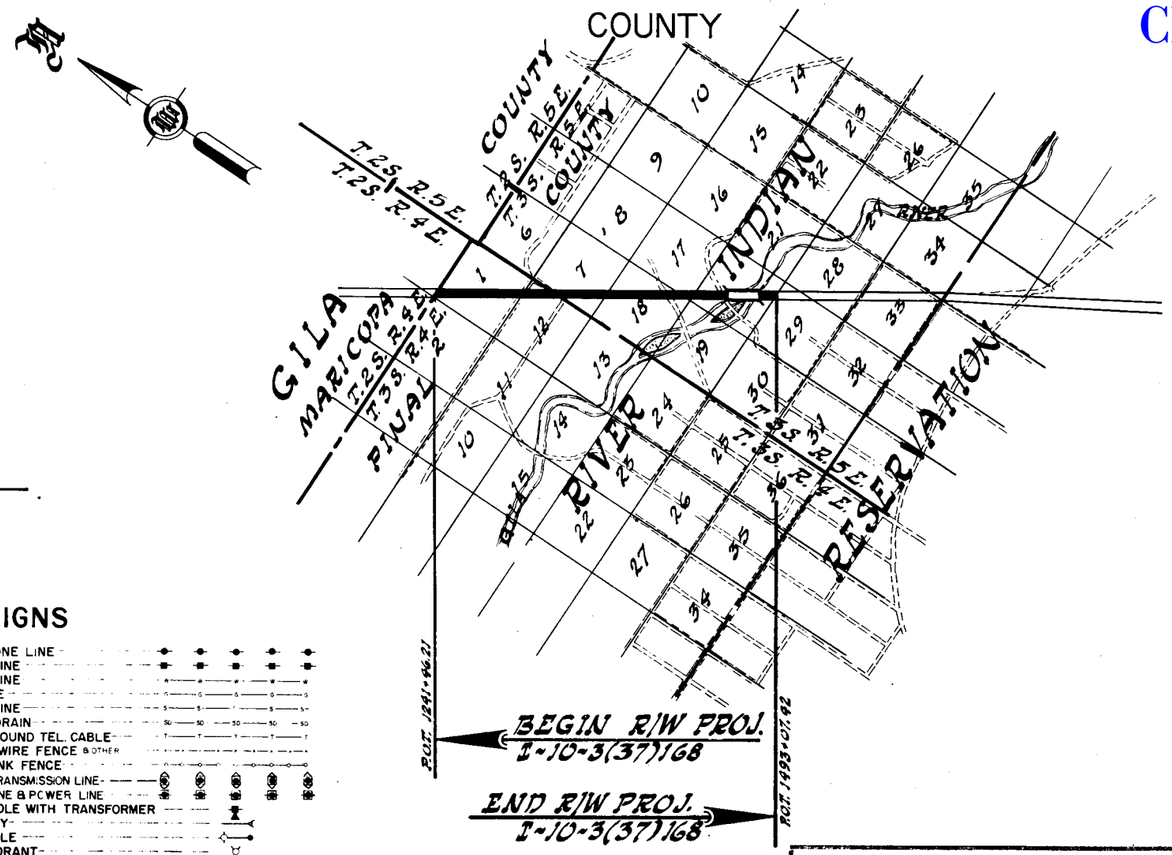

NOTE:

THE SOLID DOT, AS SHOWN BELOW, DOES NOT DESIGNATE A R/W MARKER BUT REPRESENTS AN ANGLE POINT OR CHANGE OF DIRECTION IN THE R/W LINE & IS FOR OFFICE USE ONLY.

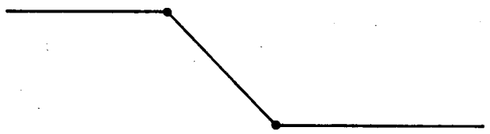

CONVENTIONAL SIGNS

HIGHWAY CENTER LINES — NEW — EXIST.
STATE AND NATIONAL LINES
CITY LIMITS
COUNTY LINE
TOWNSHIP AND RANGE LINES
SECTION LINES — SEC. MC. SEC. U.S.
HIGHWAY R/W LINE (NEW)
RAILROAD R/W LINE
PROPERTY LINE
LOT AND PROPERTY LINE (WITHIN EXISTING R/W)
RAILROAD
COMMON R.R. AND EXIST. HWY. R/W
ACCESS TO BE DENIED
ACCESS OPEN
PARCEL ITEM No's — A-101
FOREST, NAT'L. MONUMENTS, AND INDIAN BOUNDARIES
LAND GRANT BOUNDARY
R/W MARKER (EXISTING)
HIGHWAY R/W LINE (EXISTING)
SUBDIVISION OR LOT LINE

TELEPHONE LINE
POWER LINE
WATER LINE
GAS LINE
SEWER LINE
STORM DRAIN
UNDERGROUND TEL. CABLE
BARBED WIRE FENCE & OTHER
CHAIN LINK FENCE
POWER TRANSMISSION LINE
TELEPHONE & POWER LINE
POWER POLE WITH TRANSFORMER
DOWN GUY
LIGHT POLE
FIRE HYDRANT
WATER METER
WATER VALVE
MANHOLE
EXIST. ROAD OR TRAVELED WAY
GAS METER
GAS VALVE

RW/PLANS FILE SET

ARIZONA HIGHWAY COMMISSION
APPROVED FOR RIGHT-OF-WAY ACQUISITION
STATE HIGHWAY ENGINEER
2. *R. E. Lawrence* *Mar. 21, 1963*
DEPUTY STATE ENGINEER DATE

DEPARTMENT OF COMMERCE
BUREAU OF PUBLIC ROADS
APPROVED:
DIVISION ENGINEER DATE

FINALIZED

REDUCED SIZE DO NOT SCALE

Click here for I-10 Index

PHOENIX-CASA GRANDE HWY.
MARICOPA COUNTY LINE-GILA RIVER
PINAL COUNTY

PROJECT NO.	I-10-3(37)168 R/W
DRAWING NO.	D-11T-404
SHEET NO.	2 OF 8
DRAWN BY	J.R.H.
DATE COMP.	DEC. 1962
SCALE	1"= 100'

OWNERSHIP RECORD

	OWNER	DESCRIPTION	INDIAN ALLOT. NO.	R/W AC. TAKEN		ACRE. REMAIN.		SHEET NO.
E-16	HEIRS OF CARL EMERSON	LOT 13, SEC. 1, T.3S. R.4E.	474-B	2.70		7.29		4
E-17	HEIRS OF MOLLIE EMERSON	S½ N½, NW¼, NW¼, SEC. 1 T.3S. R.4E.	475-B	2.70		7.29		4
E-18	HEIRS OF EDITH EMERSON	N½ S½, NW¼, NW¼, SEC. 1, T.3S. R.4E.	848-B	2.71		7.28		4
E-19	HEIRS OF HERBERT EMERSON	S½ S½, NW¼ NW¼, SEC. 1, T.3S. R.4E.	849-B	2.71		7.28		4
E-20	HARVEY WHITE	N½ N½, SW¼, NW¼, SEC. 1, T.3S. R.4E.	1201-B	2.41		7.55		4
E-21	HEIRS OF ISAAC WHITE	N½ S½, SW¼, NW¼, SEC. 1, T.3S. R.4E.	3942-AFB	0.01		9.86		4
E-22	WALTER WHITE	N½ N½, SE¼, NW¼, SEC. 1, T.3S. R.4E.	1198-B	0.29		9.61		4
E-23	HEIRS OF SUSIE WHITE	S½ N½, SE¼, NW¼, SEC. 1, T.3S. R.4E.	1199-B	1.79		8.13		4
E-24	MATTHEW PABLO	N½ N½, NE¼, SW¼, SEC. 1, T.3S. R.4E.	1166-B	2.71		7.28		4
E-25	CLARA PABLO	S½ N½, NE¼, SW¼, SEC. 1, T.3S. R.4E.	1170-B	2.71		7.27		4
E-26	HEIRS OF AGNES PABLO	S½ S½, NE¼, SW¼, SEC. 1, T.3S. R.4E.	4481-B	1.17		8.81		4
E-27	HEIRS OF ENOS COOK	N½ N½, SE¼, SW¼, SEC. 1, T.3S. R.4E.	1283-B	0.04		9.89		4
E-28	HEIRS OF RUBEN THOMAS	N½ S½, NW¼, SE¼, SEC. 1, T.3S. R.4E.	1175-B	0.17		9.84		4
E-29	HEIRS OF MATTIE THOMPSON	S½ S½, NW¼, SE¼, SEC. 1, T.3S. R.4E.	1001	1.54		8.46		4
E-30	HEIRS OF ELLIOTT THOMPSON	N½ N½, SW¼, SE¼, SEC. 1, T.3S. R.4E.	1002-B	2.66		7.32		4 & 5
E-31	HEIRS OF BENJAMIN THOMPSON	S½ N½, SW¼, SE¼, SEC. 1, T.3S. R.4E.	1000-B	2.70		7.28		5
E-32	HEIRS OF ANNA THOMPSON	N½ S½, SW¼, SE¼, SEC. 1, T.3S. R.4E.	1003-B	2.70		7.29		5 & 8
E-33	JONAH MILDE	S½ S½, SW¼, SE¼ SEC. 1, T.3S. R.4E.	1253-B	4.36		5.63		5 & 8
E-34	GILBERT MILDE	N½ N½, NW¼, NE¼, SEC. 12, T.3S., R.4E.	2591-B	4.31		5.72		5 & 8
E-35	NANCY CYRUS	N½ S½, NW¼, NE¼, SEC. 12, T.3S. R.4E.	1254-B	0.12		9.93		5
E-36	HEIRS OF JOSE MILDE	N½ N½, NE¼, NE¼, SEC. 12, T.3S. R.4E.	1249-B	1.47		8.55		5 & 8
E-37	HEIRS OF LUCY MILDE	S½ N½, NE¼, NE¼, SEC. 12, T.3S. R.4E.	1250	1.27		8.75		5 & 8
E-38	HEIRS OF RICHARDS MILDE	N½ S½, NE¼, NE¼, SEC. 12, T.3S. R.4E.	1251-B	2.59		7.42		5
E-39	HEIRS OF RUBY MILDE	S½ S½, NE¼, NE¼, SEC. 12, T.3S. R.4E.	1252-B	2.71		7.30		5
E-40	HEIRS OF HENRY CYRUS	N¼ N½, SE¼, NE¼, SEC. 12, T.3S. R.4E.	1306-B	2.71		7.29		5
E-41	HEIRS OF BLANCH CYRUS	S½ N½, SE¼, NE¼, SEC. 12, T.3S. R.4E.	1307-B	2.71		7.29		5
E-42	DORA CYRUS	N½ S½, SE¼, NE¼ SEC. 12, T.3S. R.4E.	1205-B	2.70		7.30		5
E-43	HEIRS OF NAT CYRUS	S½ S½, SE¼, NE¼, SEC. 12, T.3S. R.4E.	1206-B	1.68		8.32		5
E-44	HEIRS OF NATHANIEL HAWTHORN	N½ N½, NE¼, SE¼, SEC. 12 T.3S., R.4E.	1310-B	0.23		9.78		5
E-45	HEIRS OF JUAN WHITE	LOT 11, SEC. 7, T.3S., R.5E.	1398-B	0.01		9.21		5
E-46	HEIRS OF JOSEPHA WHITE	LOT 12, SEC. 7, T.3S. R.5E.	1399-B	1.03		8.20		5
E-47	HEIRS OF FANNIE PANCOT WHITE	LOT 13, SEC. 7, T.3S. R.5E.	1389-B	2.47		6.76		5
E-48	HEIRS OF ANYONDA WHITE	LOT 14, SEC. 7, T.3S. R.5E.	1388-B	2.71		6.53		5
E-49	NAOMI WHITE	LOT 15, SEC. 7, T.3S. R.5E.	2622-B	2.71		6.54		5
E-50	HEIRS OF JOSE MIGUEL	LOT 16, SEC. 7, T.3S. R.5E.	3362-B	2.71		6.55		5 & 6
E-51	HEIRS OF GUADULUPE MIGUEL	LOT 17, SEC. 7, T.3S. R.5E.	3363-B	2.56		6.72		6
E-52	CORA LEWIS	LOT 19, SEC. 7, T.3S. R.5E.	4853-B	0.05		9.16		6
E-53	HEIRS OF LOUISE MOFFITT	N½ N½, SE¼, SW¼, SEC. 7, T.3S. R.5E.	759-B	0.15		9.86		6
E-54	HEIRS OF RUSSELL MOFFITT	N½ S½, SE¼, SW¼ & S½ N½, SE¼, SW¼, SEC. 7, T.3S. R.5E	4647-AFB	1.50 2.66		8.51 7.35		6
E-55	IRENE MOFFITT	S½ S½, SE¼, SW¼, SEC. 7, T.3S. R.5E.	770-B	2.71		7.30		6
E-56	HEIRS OF NORRIS (KAH-A-KUM) JUAN	N½ N½, NE¼, NW¼, SEC. 18, T.3S. R.5E.	1428-B	2.71		7.29		6
E-57	HEIRS OF MARY JUAN	S½ N½, NE¼, NW¼, SEC. 18, T.3S. R.5E.	1429-B	2.71		7.29		6
E-58	HEIRS OF RAMONE JUAN	N½ S½, NE¼, NW¼, SEC. 18, T.3S. R.5E.	1430-B	2.66		7.33		6
E-59	HEIRS OF SAM (SAN) CHIAGO JUAN	S½ S½, NE¼, NW¼, SEC. 18, T.3S. R.5E.	1431-B	1.50		8.49		6
E-60	HEIRS OF FRANK LEWIS	N½ N½, SE¼, NW¼, SEC. 18, T.3S. R.5E.	267	0.15		9.83		6
E-61	HEIRS OF JUENECIO MEGUIL	N½ S½, NW¼, NE¼, SEC. 18, T.3S. R.5E.	741-B	0.05		9.95		6
E-62	HEIRS OF LICENSIA LIZZIE JONES	S½ S½ NW¼, NE¼, SEC. 18, T.3S. R.5E.	742-B	1.21		8.78		6
E-63	HEIRS OF JESUS QUAVERO	N½ N½, SW¼, NE¼, SEC. 18, T.3S. R.5E.	743	2.56		7.44		6
E-64	HEIRS OF ISABELLE TERRY	N½ S½, SW¼, NE¼ & S½ N½, SW¼ NE¼, SEC. 18, T3S, R5E.	4806-AFB	2.71 2.71		7.29 7.29		6
E-65	WILBER MARTIN COOK	N½ N½, NW¼, SE¼ & S½ S½, SW¼, NE¼, SEC. 18, T.3S, R.5E.	2434-AFB	2.71 2.71		7.29 7.31		6
E-66	HEIRS OF STEPHAN KNOX JUNIOR	N½ N½, NE¼, SE¼ & S½ N½, NE¼, SE¼, SEC. 18, T.3S. R.5E.	4817-AFB	0.01 0.92		9.98 9.07		6
E-67	GILA RIVER INDIAN RESERVATION TRIBAL LANDS	S½ N½, SW¼, NW ¼ &	3208	0.91		9.00		4
		N½ S½, SE¼, NW ¼ &	1200	2.70		7.24		4
		S½ S¼, SE¼, NW ¼ &	3207	2.70		7.26		4
		N½ S½, NE¼ SW¼, SEC. 1, T.3S. R.4E.	3190	2.54		7.44		4
		S½ N½, NW¼, NE¼, SEC. 12, T.3S. R.4E.	–	1.44		859		5/8
		LOT 18, S½ N½, SW¼, SW¼, SEC. 7, T.3S. R.5E.	–	1.21		8.10		6
		SW¼, SW¼, SEC. 17, T.3S. R.5E	–	0.67		39.31		7
		S½ N½, NW¼, SE¼ &	–	1.79		8.23		6
		N½ S½, NW¼, SE¼ &	–	0.29		9.72		6&7
		S½, NE¼, SE¼ &	–	5.13		14.86		6&7
		SE¼, SE¼, SEC. 18 T.3S. R.5E.	–	10.17		29.80		7
		LOT 10 (NE¼ NE¼ NELY OF RIVER) SEC. 19, T.3S. R.5E.	–	0.47		39.53		7
		ALL OF SEC. 20, T.3S. R.5E	–	42.84		597.16		7/8
E-261	HEIRS OF EDNA THOMPSON	S½ S½, SE¼, SE¼, SEC. 1 T.3S. R.4E.	1056-B	1.41		858		5/8
E-262	HEIRS OF FRANCIS COOK	S½ S½, SE¼, SW¼, SEC. 1, T.3S. R.4E.	1286-B	0.28		9.42		8
E-263	MARGERY ELVA SMITH	N½, NE¼, NW¼ SEC. 12 T.3S. R4E.	4797	0.28		9.36		8

ACQUISITION RECORD

The Gila River Indian Community Council by Resolution No. GR-111-65 adopted September 15, 1965, in general and specific language consented to the granting of a right of way over community lands to the Arizona State Highway Department for Interstate No. 10 Highway across the Gila River Indian Reservation identified by right of way project numbers I-10-3(16), (35), (37), (39) and (41).

This was approved pursuant to the provisions of the act of February 5, 1948, (62 Stat. 17) and Departmental Regulations 25 CFR 161.

Acquisition of all parcels on this project was approved by the Arizona Highway Commission on January 7, 1966.

RW/PLANS FILE SET

REDUCED SIZE DO NOT SCALE

Click here for I-10 Index

PHOENIX-CASA GRANDE HWY.
MARICOPA COUNTY LINE - GILA RIVER
PINAL COUNTY

REVISIONS			PROJECT NO.	I-10-3(37)168
DATE	BY	DESCRIPTION	DRAWING NO.	D-11T-404
5/16/63	T.D.D.	Made Changes on End Constr. Proj.	SHEET NO.	3 of 8
7/16/63	A.L.R.	Changed "Plus on Const. Proj. I-10-3(38) to 1241+46.21	DRAWN BY	T. Woody MEEGAN
9-13-72	H. MILLS	Finalized C.O.# 3383	DATE COMP.	3-17-63
			SCALE	1" = 1000'

C.O. 971

CHECKED BY. Bailey 3-20-63

HARD COPY

RW/PLANS FILE SET

GILA AND SALT RIVER MERIDIAN

GILA RIVER INDIAN RESERVATION

MARICOPA COUNTY / PINAL COUNTY

T.2S. R.4E. / T.2S. R.5E. / T.3S. R.4E. / T.3S. R.5E.

Sheet 4 | Sheet 5 | Sheet 6 | Sheet 7 | Sheet 8

New R/W Line | W.B. Const. ℄ | E.B. Const. ℄ | Goodyear Road (Over)

END CONST. PROJ. I-10-3(36)161

END R/W PROJ. I-10-3(35)161
R/W Map D-7T-667

BEGIN CONST. PROJ. I-10-3(38)168
P.O.T. 1241+46.21

BEGIN R/W PROJ. I-10-3(37)168
P.O.T. 1241+46.21

END CONST. PROJ. I-10-3(38)168
P.O.T. 1493+07.32

END R/W PROJ. I-10-3(37)168
P.O.T. 1493+07.32

CONST. PROJ. I-10-3(47)172
P.O.T. 1493+00

BEGIN CONST. PROJ. I-10-3(47)172

BEGIN R/W PROJ. I-10-3(39)172
R/W Map D-11T-685

VICINITY MAP
SCALE 1" = 1000'

REDUCED SIZE
DO NOT SCALE

Click here for I-10 Index

PROJECT NO.	I-10-3(37)168 R/W
DRAWING NO.	D-11T-404
SHEET NO.	4 OF 8
DRAWN BY	J.R.H.
DATE COMP.	DEC. 1962
SCALE	1" = 100'

RW/PLANS FILE SET

REDUCED SIZE DO NOT SCALE

PHOENIX - CASA GRANDE HWY.
MARICOPA COUNTY LINE - GILA RIVER
PINAL COUNTY

W.B. Sta. 1243+00
New 2-43"x27"x100' C.M.P. Arch

P.O.T. 1241+46.21
Sec. & County Line

1123.66
N89°56'50"E
1321.31

COUNTY

#2 1/16 Cor. Found
Rusted Pipe & Conc. Core
4' Underground No Cap

Lot 13, Sec. 1, T.3S., R.4E.
Heirs of Carl EMERSON
ALLOT. NO. 474-B
PAT. NO. 1094584

S½ N½ NW¼ NW¼
Sec. 1, T.3S., R.4E.
Heirs of Mattie EMERSON

NW¼, NW¼
SECTION 1

E-16
E-17
ALLOT. NO. 475-B

N½ S½ NW¼ NW¼
Sec. 1, T.3S., R.4E.
Heirs of Edith EMERSON

E-18
ALLOT. NO. 848-B

Lt. Sta. 1241+46 to Sta. 1260+00,
1,854 Lin. Ft. New 5 Wire
Line Fence

W.B. Sta. 1255+00
New 2-43"x27"x102' C.M.P. Arch

New R/W

Heirs of Herbert EMERSON

E-19
ALLOT. NO. 849-B

#3 1/16 Cor. Found
U.S.G.L.O. 1911
Rusted Pipe & Conc. Core
3' Underground

E-22
ALLOT. NO. 1198-B

Walter WHITE

1240 1245 1250 1255 1260

ALLOT. NO. 3980-B

57°03'28

Limit of Slope

2

S 32°59'42" E

Survey & Median ℄

W.B. Const. ℄

N 65°26' W

E.B. Const. ℄

56°55'32"

54' 54'

150' 150'

36 35

MARICOPA

T.2S., R.4E.

Sec. Cor. Found
1" Pipe & Conc. Core
1' Above Ground No Cap

PINAL

T.3S., R.4E.

STA. 1241+46.21 ℄

END CONST. PROJ.
I-10-3(36)161
D-7T-667

ENDS I-10-3(35)161 R/W
D-7T-667

BEGIN I-10-3(37)168 R/W

BEGIN CONST. PROJ. I-10-3(38)168
Sta. 1241+46.21

E.B. Sta. 1243+00
New 2-43"x27"x100' C.M.P. Arch

E.B. Sta. 1249+00
New 2-43"x27"x106' C.M.P. Arch

3-10'x3' Box Culvert

New R/W

Rt. Sta. 1241+46 to
Sta. 1260+00, 1,854 Lin. Ft.
New 5 Wire Line Fence

E.B. Sta. 1255+00
New 2-43"x27"x104' C.M.P. Arch

3-10'x3' Box Culvert

1257+17.79
1/16 Line

1320.19
S 89°55'14" E

#6 1/16 Cor. Found
Rusted Pipe & Conc. Core
5' Underground

U.S.G.L.O. 1911

N½ N½, SW¼ NW¼
Sec. 1, T.3S., R.4E.
Harvey WHITE

E-20
ALLOT. NO. 1201-B

SW¼, NW¼
SECTION 1

S½ S½, NW¼ NW¼
Sec. 1, T.3S., R.4E.

N½ N½, SE¼ NW¼
Sec. 1, T.3S., R.4E.
Walter WHITE

E-22
ALLOT. NO. 1198-B

#3 1/16 Corner

Harvey WHITE
ALLOT. NO. 1201-B

E-20

E-23
ALLOT. NO. 1199-B

S½ N½, SE¼ NW¼
Sec. 1, T.3S., R.4E.
Heirs of Susie WHITE

E-67
ALLOT. NO. 1200

N½ S½, SE¼ NW¼
Tribal Lands

W.B. Sta. 1261+00
New 2-43"x27"x104' C.M.P. Arch

W.B. Sta. 1267+00
New 2-43"x27"x106' C.M.P. Arch

W.B. Sta. 1273+00
New 2-43"x27"x98' C.M.P. Arch

P.O.T. 1267+18.71
Brass Cap in Conc.

1260 1265 1270 1275 1280 1285

33°00'10"

54' 54'

150' 150'

E.B. Sta. 1261+00
New 2-43"x27"x100'
C.M.P. Arch

1262+00.47
1/16 Line

E.B. Sta. 1267+00
New 2-43"x27"x100' C.M.P. Arch

E.B. Sta. 1273+00
New 2-43"x27"x98'
C.M.P. Arch

1316.48
912.01
N 00°20'28" E

#8 1/16 Corner Found 1911
U.S.G.L.O. Brass Cap
Recovered in Fair Condition
6' Above Ground

S 89°59'45" E
3198.81

SE¼, NW¼
SECTION 1

SW¼, NW¼
SECTION 1

S½ N½, SW¼ NW¼
Tribal Lands

N½ N½, SW¼ NW¼
Sec. 1, T.3S., R.4E.
Heirs of Isaac WHITE

E-21
ALLOT. NO. 3942

N½ N½, NE¼ SW¼
Sec. 1, T.3S., R.4E.
Matthew PABLO

S½ N½, NE¼ SW¼
Sec. 1, T.3S., R.4E.
Ciprd PABLO

E-24
ALLOT. NO. 1166-B

E-25
ALLOT. NO. 1170-B

E-67
ALLOT. NO. 3208

E-67
ALLOT. NO. 3207

S½ S½, SE¼ NW¼
Tribal Lands

SE¼, NW¼
SECTION 1

T.3S., R.4E.

C¼ Corner found 1911
U.S.G.L.O. Brass Cap
Recovered in Fair Condition
5' Above Ground

782.29

C¼ Corner

1500.05
N 16°E

1319.03

1175.02

New R/W
Rt. Sta. 1267+87.89
Mid-Sec. Line

Rt. Sta. 1260+00 to Sta. 1290+00
3,000 Lin. Ft. New 5 Wire
Line Fence

W.B. Sta. 1279+00
New 2-43"x27"x100' C.M.P. Arch

Lt. Sta. 1260+00 to Sta. 1290+00
3,000 Lin. Ft. New 5 Wire
Line Fence

New R/W

Limit of Slope

57°00'03"

2

E.B. Sta. 1279+00
New 2-43"x27"x104' C.M.P. Arch

Limit of Slope

NE¼, SW¼
SECTION 1

NE¼, SW¼
SECTION 1

N½ S½, NE¼ SW¼
Tribal Lands

E-61
ALLOT. NO. 3190

Heirs of Reuben THOMAS

E-28
ALLOT. NO. 1175-B

N½ S½, NW¼ SE¼
Sec. 1, T.3S., R.4E.

W.B. Sta. 1285+00
New 2-43"x27"x109' C.M.P. Arch

S½ S½, NW¼ SE¼
Sec. 1, T.3S., R.4E.
Heirs of Mattie THOMPSON

E-29
ALLOT. NO. 1101

1288+39.50
1/16 Line

1321.09
S 89°58'30" E

#11 1/16 Corner Found
U.S.G.L.O. Brass Cap
1911 Recovered in Fair
Cond. 4' Above Grnd.

1168.60

N 00°06'46" E
1316.98

S 32°54'26"

W.B. Const. ℄

S 32°59'42" E

Survey & Median ℄

E.B. Const. ℄

56°58'48"

E-30
ALLOT. NO. 1002-B

N½ N½, SW¼ SE¼
Sec. 1, T.3S., R.4E.
Heirs of THOMPSON

¼ Corner

S½ S½, SW¼ NW¼
Sec. 1, T.3S., R.4E.
Heirs of Enos CATCH

E-27
ALLOT. NO. 1283-B

SE¼, SW¼
SECTION 1

E.B. Sta. 1279+00
New 2-43"x27"x104' C.M.P. Arch

E.B. Sta. 1285+00
New 2-43"x27"x100'
C.M.P. Arch

1286+17.38
Mid-Sec. Line

S½ S½, NE¼ SW¼
Sec. 1, T.3S., R.4E.
Heirs of Banes PABLO

E-26
ALLOT. NO. 4481-A

#9 1/16 Corner Found
U.S.G.L.O. Brass Cap 1911
Recovered in Fair Condition
(Flush With The Ground)

S 89°58'30" E
1450.14

#10 1/16 Corner Found
U.S.G.L.O. Brass Cap 1911
6' Above Ground

N½ N½, SE¼ SW¼
Sec. 1, T.3S., R.4E.
Heirs of Enos CATCH

E-27
ALLOT. NO. 1283-B

SE¼, SW¼
SECTION 1

DRAWING FILED IN: CHIEF, CHECKED BY R/W PLANS; SHEET CHECKED BY R/W PLANS; PROJECT BOOKS; HARD COPY; AS BUILTS; MICRO. FILE

DESIGNED BY: Miguel Duran; DRAWN BY: Carlo Delgado; TRACED BY: Ernesto Flores; CHECKED BY: R. Moreno; 12-12-62 H. Hicks

F.A. NO. NHPP-010-3(37)168; STATE JOB NO. 038-03; R/W PROJECT NO. 038-03-667

Click here for I-10 Index

PROJECT NO.	1-10-3(37)168 R/W
DRAWING NO.	D-11T-404
SHEET NO.	5 OF 8
DRAWN BY	J.R.H.
DATE COMP.	DEC. 1962
SCALE	1" = 100'

SHEET CHECKED BY R/W PLANS — 3-22-63 — Spencer
FIELD BOOKS
HAND COPY
AS BUILTS
MISC. REF.

PHOENIX-CASA GRANDE HWY.
MARICOPA COUNTY LINE-GILA RIVER
PINAL COUNTY

#11-1/16 Cor. of THOMPSON

Lt. Sta. 1290+00 to Sta. 1320+00
2970 Lin. Ft. New 5 Wire Line Fence

W.B. Sta. 1291+00
New 2-43"×27"×80' C.M.P. Arch

ALLOT. NO. 1002-B — E-30 — N½ N½, SW¼ SE¼ Sec. 1, T.3S., R.4E. — Heirs of Benjamin THOMPSON

ALLOT. NO. 1003-B — E-31 — S½ N½, SW¼ SE¼ Sec. 1, T.3S., R.4E. — Heirs of Benjamin THOMPSON

W.B. Sta. 1297+00
New 2-43"×27"×74' C.M.P. Arch

Sta. 1304+29.67 Survey & Median ℄
New 4 Span Continous Steel Girder Bridge.
33° Skew Rt.

ALLOT. NO. 1006-B — E-26 — S½ S½, SE¼ SE¼ Sec. 1, T.3S., R.4E. — Heirs of Benjamin THOMPSON

Edna THOMPSON — GOODYEAR ROAD — SEE SHEET 8

#1-1/16 Corner Found Iron Pipe 9" Above Ground Good Condition No Cap

Heirs of Jose MILDE

W.B. Sta. 1305+82
New 2-50"×31"×104' C.M.P. Arch
Skew 33° Rt.

W.B. Sta. 1311+00
New 2-43"×27"×86' C.M.P. Arch

W.B. Sta. 1317+00
New 2-43"×27"×84' C.M.P. Arch

ALLOT. NO. 1249-B — E-36 — N½ N½, NE¼ NE¼ Sec. 12, T.3S., R.4E.

Heirs of Lucy MILDE — PAT. NO. [illegible] — ALLOT. NO. 1250 — E-37 — NE¼ NE¼ SECTION 12

ALLOT. NO. 1251-B — E-38 — S½ N½, NE¼ NE¼ Sec. 12, T.3S., R.4E.

Heirs of Richards MILDE

Ruby MILDE (HEIRS OF) — ALLOT. NO. 1252-B, S½ S½ NE¼ NE¼ Sec. 12, T.3S., R.4E. — E-39

Heirs of Benjamin THOMPSON — ALLOT. NO. 1003 — E-32 — N½ S½, SW¼ SE¼ Sec. 1, T.3S., R.4E.

E.B. Sta. 1291+00
New 2-43"×27"×80' C.M.P. Arch

E.B. Sta. 1297+00
New 2-43"×27"×76' C.M.P. Arch

Rt. Sta. 1290+00 to Sta. 1320+00
2970 Lin. Ft. New 5 Wire Line Fence.

¼ Cor.

S½ S½, SW¼ SE¼ Sec. 1, T.3S., R.4E. — SW¼, SE¼ SECTION 1 — E-33 — ALLOT. NO. 1253 — Jonah MILDE

P.O.T. "P" 1304.08 BL Broken Cap in Conc.

New R/W

57°00'15" — 2

53'

℄

Limit of Slope
W.B. Const. ℄
S 32°59'42" E
Survey & Median ℄
33°01'11"
E.B. Const. ℄
Limit of Slope

FINALIZED

New R/W
1304+29.67
Sec. Line

1310+41.43
1/16 Line

S 89°59'57" E
1322.55'

#1 Corner Found Iron Pipe ½" Above Ground Good Condition, No Cap — Gilbert MILDE — ALLOT. NO. 2591-B — E-34

N½ N½, NW¼ NE¼, Sec. 12, T.3S., R.4E.

E.B. Sta. 1304+82
New 2-50"×31"×106' C.M.P. Arch
Skew 33° Rt.

Tribal Land — E-67 — S½ N½, NW¼ NE¼ Sec. 12, T.3S., R.4E.

NW¼, NE¼ SECTION 12

N½ S½, NW¼ NE¼ Sec. 12, T.3S., R.4E. — Nancy CYRUS — ALLOT. NO. 1254-B — E-35

E.B. Sta. 1311+00
New 2-43"×27"×90' C.M.P. Arch

E.B. Sta. 1317+00
New 2-43"×27"×86' C.M.P. Arch

N 00°01'29" E
807.65'
1320.74'

S 89°58'14" E
1320.15'

#5-1/16 Cor. — Heirs of Henry CYRUS — 45-1/16 Corner Found Rusted Pipe & Conc. Core 2' Above Ground, No Cap

SE¼, NE¼ SECTION 12 — E-40 — ALLOT. NO. 1306-B

ALLOT. NO. 1252-B — E-39 — HEIRS OF Ruby MILDE

#6-1/16 Corner Temp. Established 30' W. of W.C. On Line to 1/16 Cor.

S 89°58'14" E
1320.15'

#5-1/16 Cor. — Heirs of Henry CYRUS — ALLOT. NO. 1306-B — E-40

Lt. Sta. 1320+00 to Sta. 1350+00
3,000 Lin. Ft. New 5 Wire Line Fence.

W.B. Sta. 1323+00
New 2-43"×27"×78' C.M.P. Arch

Heirs of Blandy CYRUS — #6-1/16 Cor. — Existing 20' Dirt Road — ALLOT. NO. 1307-B — E-41

N 00°05'11" E
1319.79'
1221.54'

SE¼ NE¼ SECTION 12

W.B. Sta. 1329+00
New 2-43"×27"×74' C.M.P. Arch

Heirs of Nat CYRUS — #7-1/16 corner Temp. Established in ℄ of Road from W.C. of Elongation — E-45

Heirs of Juan WHITE — ALLOT. NO. 1308-B — No Access

W.B. Sta. 1335+00
New 3-43"×27"×76' C.M.P. Arch

1334+61.63
Sec. Line

Lot 12, Sec. 7, T.3S., R.5E.

Heirs of Joseph WHITE — E-46 — ALLOT. NO. 1309-B

#6-1/16 Corner Found U.S.G.L.O. Brass Cap 1911 Recovered in Fair Cond. 13' Above Ground

S 89°59'05" E
1155.29'
1219.24'

Heirs of Tennis Pascal WHITE — E-47 — ALLOT. NO. 1389-B — Lot 13, Sec. 7, T.3S., R.5E.

Lot 14, Sec. 7, T.3S., R.5E. — Heirs of Benjamin WHITE — NW¼ SW¼ SECTION 7

W.B. Sta. 1341+00
New 2-43"×27"×76' C.M.P. Arch

ALLOT. NO. 1388-B — E-48

W.B. Sta. 1347+00
New 2-43"×27"×76' C.M.P. Arch

P.O.T. 5" 1333.69 BL Broken Cap in Conc.

New R/W

33°04'53" — 56°58'32" — 56°59'23" — 2

Limit of Slope
W.B. Const. ℄
S 32°59'42" E
Survey & Median ℄
E.B. Const. ℄
Limit of Slope

S24°42' — #5-1/16 Cor.

1320+04.71
1/16 Line

90°01'17"
No Access

1335+78.79 ℄
Mid-Sec. Line

New Survey Monument & Cover

N 00°05'51" E
1318.80'

N½ N½, SE¼ NE¼ Sec. 12, T.3S., R.4E.

E.B. Sta. 1323+00
New 2-43"×27"×82' C.M.P. Arch

Rt. Sta. 1320+00 to Sta. 1350+00
3,000 Lin. Ft. New 5 Wire Line Fence

S½ N½, SE¼ NE¼ Sec. 12, T.3S., R.4E.

N½ S½, SE¼ NE¼ Sec. 12, T.3S., R.4E. — SE¼ NE¼ SECTION 12 — E-42 — ALLOT. NO. 1205-B

E.B. Sta. 1329+00
New 3-43"×27"×76' C.M.P. Arch

Dora CYRUS — S½ S½, SE¼ NE¼ Sec. 12, T.3S., R.4E. — ALLOT. NO. 1206 — E-43

Heirs of Nathaniel HAWTHORN — E-44 — ALLOT. NO. 1310-B — N½ N½, NE¼ SE¼ Sec. 12, T.3S., R.4E.

S 89°56'05" E
1321.21'

¼ Corner Found U.S.G.L.O. Brass Cap 1911 Recovered in Fair Cond. 1½' Above Ground

T.3S. R.4E.

NE¼ SE¼ SECTION 12

E.B. Sta. 1335+00
New 3-43"×27"×76' C.M.P. Arch

New R/W

E.B. Sta. 1341+00
New 2-43"×27"×74' C.M.P. Arch

Naomi WHITE — E-49 — ALLOT. NO. 2622-B

E.B. Sta. 1347+00
New 2-43"×27"×76' C.M.P. Arch

#12-1/16 — Lot 15, Sec. 7, T.3S., R.5E.

Lot 16, Sec. 7, T.3S., R.5E. — Heirs of Jose MIGUEL — ALLOT. NO. 3362-B — E-50

#12-1/16

RW/PLANS FILE SET

REDUCED SIZE DO NOT SCALE

Click here for I-10 Index

PROJECT NO.	I-10-3(37)168 R/W
DRAWING NO.	D-11T-404
SHEET NO.	6 OF 8
DRAWN BY	J.R.H.
DATE COMP.	DEC. 1962
SCALE	1" = 100'

PHOENIX-CASA GRANDE HWY.
MARICOPA COUNTY LINE-GILA RIVER
PINAL COUNTY

FINALIZED

W.B. Sta. 1353+00 New 2-43"×27"×84' C.M.P. Arch
NW¼ SW¼ SECTION 7
E-50 ALLOT. NO. 3368-B
#4 1/16 Cor. found U.S.G.L.O. Brass Cap 1911 Recovered in Fair Cond. 8' Above Ground
Heirs of Louise MOFFITT
N½ N½ NE¼ SW¼ Sec. 7, T.3S., R.5E.
E-53 ALLOT. NO. 759-B
S½ N½ SE¼ SW¼ Sec. 7, T.3S., R.5E.
Heirs of Russell MOFFITT
Lt. Sta. 1350+00 to Sta. 1380+00 3,000 Lin. Ft. New 5 Wire Line Fence
E-54 ALLOT. NO. 4547-A&B
1357+05.99 1/16 Line
W.B. Sta. 1359+00 New 2-43"×27"×94' C.M.P. Arch
SE¼ SW¼ SECTION 7
W.B. Sta. 1365+00 to Sta. 1371+00 New 10'×2'×600' Ditch Lt.
E-55 ALLOT. NO. 770-B
1365+71.23 #4 Cor. found Brass Cap in Conc.
Irene MOFFITT
766.71 1320.79
T.3S., R.5E.
#4 Cor. found No Cap Rusted Pipe & Conc. Core 4' Underground
N½ N½ NE¼ NW¼ Sec. 18 T.3S. R.5E.
Heirs of NORRIS JUAN (Han-A-Kum)
S 00°03'51" E
¼ Cor. Found
Ygnacio MIGUEL
E-61 ALLOT. NO. 1418-B
N½ S½ NW¼ S½ NE¼ Sec. 18 T.3S., R.5E.
W.B. Sta. 1371+00 New 2-58"×36"×94' C.M.P. Arch
W.B. Sta. 1377+00 New 2-58"×36"×106' C.M.P. Arch
Heirs of Jose MIGUEL
57°01'30"
W.B. Const. ℄ S 32°59'42" E
Survey & Median ℄
E.B. Const. ℄
Limit of Slope
57°00'08"
32°56'59"
N 89°58'46" E 922.25'
#12 1/16 Cor. found U.S.G.L.O. Brass Cap 1911 Recovered in Fair Cond. 14' Above Ground
1224.25
Lot 17, Sec. 7, T.3S., R.5E.
E-51 ALLOT. NO. 3363-B
Heirs of Guadalupe MIGUEL
E.B. Sta. 1353+00 New 2-43"×27"×84' C.M.P. Arch
1351+50.78 1/16 Line
Lot 18, S½ N½ SW¼ SW¼, Sec. 7, T.3S., R.5E.
E-67 Tribal Land
SW¼ SW¼ SECTION 7
E.B. Sta. 1359+00 New 2-43"×27"×96' C.M.P. Arch
E-52 ALLOT. NO. 4883
Lot 19, Sec. 7, T.3S., R.5E.
Cora LEWIS
S 00°02'43" E 1320.15
Rt. Sta. 1350+00 to Sta. 1380+00 3,000 Lin. Ft. New 5 Wire Line Fence.
S½ S½ SE¼ SW¼ Sec. 7, T.3S., R.5E.
#2 1/16 Cor. Found 1" Pipe & Conc. Core 4' Above Grnd No Cap
S 89°59'50" E 554.08'
E-56 ALLOT. NO. 1428-B
1367+24.70 Sec. Line
E.B. Sta. 1371+00 New 2-58"×36"×96' C.M.P. Arch
E-57 ALLOT. NO. 1429-B
Heirs of Mary JUAN
N½ S½ NE¼ NW¼ Sec. 18, T.3S., R.5E.
NE¼ NW¼ SECTION 18
E-58 ALLOT. NO. 1430-B
Heirs of Ramone JUAN
E.B. Sta. 1377+00 New 2-58"×36"×106' C.M.P. Arch
E-59 ALLOT. NO. 1431-B
S½ S½ NE¼ NW¼ Sec. 18 T.3S., R.5E.
Heirs of Samuel Chiago JUAN
Lt. Sta. 1378+50 to Sta. 1380+00 W.B.
Rt. Sta. 1376+00 to Sta. 1380+00 E.B.
550 Total New Conc. Curb (Future)

(Future) Lt. Sta. 1380+00 to Sta. 1388+50 W.B.
Rt. Sta. 1380+00 to Sta. 1387+50 E.B.
1,690' Total New Conc. Curb
NW¼ NE¼ SECTION 18
E-62 ALLOT. NO. 1429-B
#6 1/16 Cor. found U.S.G.L.O. Brass Cap 1911 No Date Fair Cond
N½ N½ SW¼ NE¼ Sec. 18, T.3S., R.5E.
Heirs of Jesus QUAVERO
E-63 ALLOT. NO. 743
SW¼ NE¼ SECTION 18
Lt. Sta. 1380+00 to Sta. 1410+00 2,990 Lin. Ft. New 5 Wire Line Fence.
Heirs of Isabella TERRY
E-64 ALLOT. NO. 4806-A&B
S½ N½ SW¼ NE¼ Sec. 18, T.3S., R.5E.
N½ S½ SW¼ NE¼ Sec. 18, T.3S., R.5E.
W.B. Sta. 1395+00 New 3-43"×27"×78' C.M.P. Arch
Wilbur Martin COOK
#1 1/16 Cor. found U.S.G.L.O. Brass Cap in Well Fair Condition 4' Above Ground
E-65 ALLOT. NO. 2434-A&B
Destroyed T.3S. R.5E.
1691.07'
¼ Cor. found No Cap, Conc. Core 5' Underground
N½ N½ NE¼ SE¼ Sec. 18, T.3S. R.5E.
Heirs of Stephen KNOX, Jr.
E-66 ALLOT. NO. 4817-A&B
NE¼ SE¼ SECTION 18
New #1 Gate (Locked)
S 00°01'38" E 3957.08'
P.O. Brass Cap in Conc.
W. 1400 ft. ± to Cor.
1398+68.59 Mid-Sec. Line
1480 Destroyed
New R/W
Limit of Slope
W.B. Const. ℄ S 32°59'42" E
Survey & Median ℄
E.B. Const. ℄
Limit of Slope
56°56'41"
S½ N½ SE¼ NE¼ Sec. 18, T.3S., R.5E.
Tribal Land
E-67
1410 Sec. 18, T.3S., R.5E.
1381+35.06 Mid-Sec. Line
S 00°03'34" E 1182.96'
1382+97.15 1/16 Line
#5 1/16 Cor. found U.S.G.L.O. Brass Cap 1911 No Date Fair Cond. No Pipe
S½ S½ NW¼ NE¼ Sec. 18, T.3S., R.5E.
Destroyed
S 89°58'15" E 3960.33'
3952.58'
W.B. Sta. 1382+89.00 to Sta. 1383+11.50 New 2-10'×6'×47.6' Box Culvert
Heirs of Licensia JONES
32°55'51"
56°59'33"
ALLOT. NO. 1451-B
E-59
80 Lin. Ft. New 5 Wire Line Fence
Destroyed
E.B. Sta. 1382+89.00 to Sta. 1383+11.50 New 2-10'×6'×51'3" Box Culvert
Survey & Median ℄ Sta. 1385+51 New 30"×302' Reinf. Conc. Pipe Skew 4° Lt. Rubber Gasket Joint
E.B. Sta. 1395+00 New 3-43"×27"×78' C.M.P. Arch
Rt. Sta. 1380+00 to Sta. 1410+00 2,995 Lin. Ft. New 5 Wire Fence.
NE¼ NW¼ SECTION 18
#3 1/16 Cor. Found U.S.G.L.O. Brass Cap 1911 In Fair Condition 1" Pipe 12" Above Grnd
N½ N½ SE¼ NW¼ Sec. 18, T.3S., R.5E.
E-60 ALLOT. NO. 824
Heirs of Samuel Chiago JUAN
Heirs of Frank LEWIS
SE¼ NW¼ SECTION 18
Destroyed
S 77°39'25" E 3952.81'
SW¼ NE¼ SECTION 18
#10 1/16 Cor. found U.S.G.L.O. Brass Cap 1911 Fair Condition 1" Pipe 14" Above Ground
Destroyed S 58°24'23" E 3959.58'
#8 1/16 Cor. Found U.S.G.L.O. Brass Cap 1911 Fair Condition 1" Pipe 12" Above Grnd
W½ W½ NW¼ SE¼ Sec. 18, T.3S., R.5E.
E-65 ALLOT. NO. 2434-A&B
NW¼ SE¼ SECTION 18
Tribal Land
S½ N½ NW¼ SE¼ Sec. 18, T.3S., R.5E.
E-67
New #1 Gate (Locked)
1405+64.59 1/16 Line
737.96'
Survey & Median ℄ Sta. 1404+45 New 2-48"×462' Pipe Culvert Skew 60° Rt.
New Median Drain. 2-18"×8' Pipe Culverts Cut into Cross Pipes.
E-67 N½ S½ NW¼ SE¼ Sec. 18, T.3S., R.5E.
#11 1/16 Cor. Found No Cap, Conc. Core Poor Condition

REDUCED SIZE DO NOT SCALE

SHEET CHECKED BY: H.W.P. PLANS; SHEET CHECKED BY: CENTRAL FILES DATA
FIELD BOOKS: HIGHWAY; AS BUILTS; MISC. REF
Project Engineer: J.C.B.; Chief of Design: H.W.P.; Chief of Plans: A.S.; Chief of Surveys: J.C.B.; Chief of Right of Way: H.W.P.; Chief Engineer: H.W.P.
DATE: 7-12-62; 7-12-62; 7-12-62; 7-12-62; 7-12-62; 7-12-62; 7-12-62
BY: A. HEDLUND; H. MILLS

PROJECT NO.	I-10-3(37)168 R/W
DRAWING NO.	D-11T-404
SHEET NO.	7 OF 8
DRAWN BY	J.R.H.
DATE COMP.	DEC. 1962
SCALE	1" = 100'

SHEET CHECKED BY R/W PLANS 9-20-62
CALC.
FIELD BOOKS
CENTRAL FILES DATA
HARD COPY
AS BUILTS
MISC. REF

PHOENIX-CASA GRANDE HWY.
MARICOPA COUNTY LINE-GILA RIVER
PINAL COUNTY

NE¼ SE¼ SECTION 18

S½ NE¼, SE¼ Sec. 18, T.3S., R5E. Tribal Land

840.40

#12-1/16 Cor Found U.S.G.L.O. Brass Cap Fair Condition 13' Above Surface

Lt. Sta. 1410+00 to Sta. 1440+00 3000 Lin. Ft. New 5 Wire Line Fence.

#12-1/16 Cor. Sec. 19

SE¼ SE¼ T.3S., R5E.

W.B. Sta. 1411+00 New 2-36"×94' Pipe Culvert

W.B. Sta. 1417+00 New 2-43"×27"×96' C.M.P. Arch

W.B. Sta. 1423+00 New 2-43"×27"×96' C.M.P. Arch

W.B. Sta. 1429+00 New 2-43"×27"×94' C.M.P. Arch

1295.73' S00°02'32"E 1319.54'

1430+17.93 Sec. Line

SW¼ SW¼ SECTION 17

S½ SW¼ SW¼ Sec. 17, T.3S., R5E

N89°59'48"E 1304.21'

#2-1/16 Cor Found No Cap Concrete Core & Underground

NW¼ NW¼ SECTION 20

All of Sec. 20 T.3S. R5E

W.B. Sta. 1435+00 New 2-43"×27"×92' C.M.P. Arch

New R/W

Limit of Slope

FINALIZED

(57°00'30"

W.B. Const. ℄

S 32°59'42"E Bk. Bearing ℄

S 32°56'44"E Ahd.

Survey ℄ Median ℄

E.B. Const. ℄

32°57'10"

32°57'51"

Limit of Slope

E.B. Sta. 1411+00 New 2-36"×92' Pipe Culvert

#1-1/16 Cor Found No Cap Concrete Core Poor Condition

S89°59'35"E 1319.23'

1414+44.53 1/16 Line

E.B. Sta. 1417+00 New 2-43"×27"×94' C.M.P. Arch

(FUTURE) Lt. Sta. 1412+50 to Sta. 1415+50 W.B. Rt. Sta. 1413+00 to Sta. 1415+00 E.B. 500' Total New Conc. Curb

E.B. Sta. 1423+00 New 2-43"×27"×96' C.M.P. Arch

Rt. Sta. 1410+00 to Sta. 1440+00 3000 Lin. Ft. New 5 Wire Line Fence.

SE¼ SE¼ SECTION 18

1429+89.54 Sec. Line

E.B. Sta. 1429+00 New 2-43"×27"×96' C.M.P. Arch

Tribal Land

#1-1/16 Cor Found U.S.G.L.O. Brass Cap 1932 Good Condition 1' Pipe, 9' Above Grnd.

N89°58'11"W 1320.10

Section corner U.S.G.L.O. Brass Cap 1911 Fair Condition 4' Above Ground

90°03'34" New Survey Monument & Cover

NE¼ NE¼ SECTION 19

New R/W

E.B. Sta. 1435+00 New 2-43"×27"×90' C.M.P. Arch

Lot 10 (NE¼ NE¼ NELY. OF RIVER) Sec. 19, T.3S., R5E.

S00°01'51"E 1320.22'

#6-1/16 Cor. Found U.S.G.L.O. Brass Cap 1911 Fair Condition 1" Pipe 11' Above Ground

RW/PLANS FILE SET

NW¼ NW¼ SECTION 20

#1-1/16 Cor.

#4-1/16 Cor Found U.S.G.L.O. Brass Cap 1932 Good Condition 1' Above Ground

Lt. Sta. 1440+00 to Sta. 1470+00 3000 Lin. Ft. New 5 Wire Line Fence.

SE¼ NW¼ SECTION 20

W.B. Sta. 1442+00 New 2-43"×27"×76 C.M.P. Arch

All of Sec. 20 T.3S. R5E.

Tribal Land

2638.49 S89°58'23"E Destroyed

W.B. Sta. 1448+00 New 2-43"×27"×80' C.M.P. Arch

S00°02'11"E 2640.16'

W.B. Sta. 1454+50 to Sta. 1461+00 New 10'×2'×650' Ditch & Dyke Lt.

20' Ditch Rd

1454+18.42 1/16 Line

No Access

1461+64.86 Mid-Sec Line

912.30 N89°57'06"E 1317.90

#2-1/16 Cor Found U.S.G.L.O. Brass Cap Good Condition 22' Above Ground

T.3S. R5E.

Center Section 20

All of Sec. 20 T.3S. R5E.

New R/W

Limit of Slope

57°06'10

W.B. Const. ℄

S 32°56'44"E

Survey ℄ Median ℄

E.B. Const. ℄

Limit of Slope

No Access

No Access

E.B. Sta. 1442+00 New 2-43"×27"×80' C.M.P. Arch

57°01'39"

1445+91.62 1/16 Line

E.B. Sta. 1448+00 New 2-43"×27"×88 C.M.P. Arch

New R/W

Rt. Sta. 1440+00 to Sta. 1470+00 3000 Lin. Ft. New 5 Wire Line Fence.

626.75'

1405.55'

#8-1/16 Cor. Found U.S.G.L.O. Brass Cap 1911 Fair Condition 1" Pipe 9' Above Grnd.

Survey ℄ Median ℄ Sta. 1461+83 New 2-58"×36"×278 C.M.P. Arch Skew 37° Lt. New Median Drain With Special Standpipes & 2-18"×8' C.M.P. Culverts

(Future) Rt. Sta. 1469+50 to Sta. 1470+00 E.B. 50' Total New Conc. Curb.

871.71

#6-1/16 Cor Found U.S.G.L.O. Brass Cap 1911 Fair Condition 1" Pipe 11' Above Grnd.

All of Sec. 20 T.3S. R5E.

All of Sec. 20 T.3S. R5E.

SW¼ NW¼ SECTION 20

SW¼ SECTION 20

REDUCED SIZE DO NOT SCALE

Click here for I-10 Index

Click here for I-10 Index

PROJECT NO.	I-10-3(37)168 R/W
DRAWING NO.	D-11T-404
SHEET NO.	8 OF 8
DRAWN BY	J.R.H.
DATE COMP.	DEC. 1962
SCALE	1" = 100'

PHOENIX-CASA GRANDE HWY.
MARICOPA COUNTY LINE - GILA RIVER
PINAL COUNTY

Lt. Sta. 1470+00 to Sta. 1477+54
800 Lin. Ft. New 5 Wire Line Fence.

New 250' Rd Gd Lt.
New 250' Rd Gd Rt.

5/8" Meander Corner U.S.G.L.O. Brass Cap Good Condition 8' Above Ground

Lt. Sta. 1470+50 to Sta. 1477+52 W.B.
Rt. Sta. 1470+00 to Sta. 1476+75 E.B.
1,377' Total New Conc. Curb

W.B. Sta. 1477+53.62
Begin Bridge

Two - 17 Simple Spans Pre Stressed Concrete Girder Bridges

Tribal Land

SE¼ SECTION 20

All of Sec. 20 T-3S. R5E.

P.O.T. "X" 1489+70.64 B.C. 1490 Conc.

RIVER

New 50' Rd Gd Lt. & Rt.

#1-1/4 Cor. Found U.S.G.L.O. Brass Cap 1928 Poor Condition 3' Above Ground

W.B. Sta 1490+90.64
End Bridge

527.89'

1495

Limit of Slope

New R/W

1478+44.39
Mid. Sec. Line

W.B. Const. ℄

Survey & Median ℄

E.B. Const. ℄

32°49'14" S 32°56'44" E

56°51'05"

New Rip-Rap

New Rip-Rap

Limit of Slope

New 300' Rd. Gd. Lt.
New 300' Rd Gd. Rt.

E.B. Sta. 1476+91.27
Begin Bridge

S 00°07'30" E 1525.78'
1225.13'

T. 3S. R5E.

GILA

E.B. Sta. 1490+28.29
End Bridge

New 50' Rd Gd Lt. & Rt.

Limit of Slope

1493+07.42
Sec. Line

New 5 Wire Line Fence.

Lt. W.B. & Rt. E.B. New Conc. Curb.

Rt. Sta. 1470+00 to Sta. 1476+91
700 Lin. Ft. New 5 Wire Line Fence.

STA. 1475+00

SW¼ SECTION 20

All of Sec. 20 T-3S. R5E.

Tribal Land

¼ Cor. Found

END PROJECT
I-10-3(38)168 CONST.

BEGIN PROJECT
I-10-3(47)172 CONST.

END CONST. PROJ.
I-10-3(47)172

BEGIN CONS. PROJ.
I-10-3(40)172

UTM 4-3u+33

3/4 Cor. Fd. B.C. 1928 Brass Cap Const. 1' Pile 4' Above Ground

S89°47'49" E 1320.61'

END R/W PROJ.
I-10-3(37)168
P.O.T. 1493+07.42

BEGIN R/W PROJ.
I-10-3(39)172
R/W Map # D-11T-405

FINALIZED

GOODYEAR ROAD
SEE SHEET 5

SW¼ SE¼ SECTION 1

SE¼ SE¼ SECTION 1

SE¼ SW¼ SECTION 1

Heirs of Anna THOMPSON ALLOT. NO. 1003-B E-32

N½ SW¼ SE¼ Sec. 1, T.3S. R.4E.

Sta. 10+35.61 Crossroad "A" - Sta. 13+03+94.61 E.B. Const. ℄

Sta. 11+40.39 Crossroad "A" - Sta. 13+04+29.67 Survey & Median ℄

Sta. 11+00.00 Crossroad "A" - Sta. 13+04+29.67 W.B. Const. ℄

Sta 12+50.38 End Bridge

375' New Road Guard Lt.
350' New Road Guard Rt.

350' New Road Guard Lt.
375' New Road Guard Rt.

Heirs of Anna THOMPSON E-261 ALLOT. NO. 1056-B

Lt. Sta. 1+16+50 New Special Spillway

Heirs of Francis COOK ALLOT. NO. 1280-B E-264

New Survey Monument & Cover at ¼ Cor.

N 01°06'46" E

S½ S½ SW¼ SE¼ Sec. 1, T.3S. R.4E.

S½ S½ SE¼ SW¼ Sec. 1, T.3S. R.4E.

Lt. Sta. 5+50 New Special Spillway

Jose MILDE E-33 ALLOT. NO. 1253-B

New R/W

Limit of Slope

1322.55 S 89°39'57" E

989.19

Sta. 9+49.62 Begin Bridge

New R/W

Rt. Sta. 5+50 New Special Spillway

Gilbert MILDE E-34 ALLOT. NO. 2591-B

¼ Cor. Found. Iron Pipe 7½" Above Grd. Good Condition. No Cap

Lt. Sta. 3+00 to Sta. 9+28
Rt. Sta. 3+00 to Sta. 9+44
1,242' Total New Conc. Curb.

1304+29.67
Sec. Line

S 32°59'42" E

E.B. Const. ℄

W.B. Const. ℄

Survey & Median ℄

57°00'15"

Margery Ena SMITH N½ NE¼ NW¼ Sec. 12, T.3S. R.4E. E-263 ALLOT. NO. 8797

NE¼ NW¼ SECTION 12

N½ N½ NW¼ NE¼ Sec. 12, T.3S. R.4E.

NW¼ NE¼ SECTION 12

#1-1/16 Cor. Found Iron Pipe 9½" Above Grd. Good Condition No Cap

Rt. Sta. 16+50 New Special Spillway

Lt. Sta. 12+56 to Sta. 19+00
Rt. Sta. 12+72 to Sta. 19+00
1246 Total New Conc. Curb.

Heirs of Jose MILDE E-36 ALLOT. NO. 1249-B

N½ N½ NE¼ NE¼ Sec. 12, T.3S. R.4E.

Goodyear Road

Exist. 86 Dirt Road

Sec Line & Const. ℄

Limit of Slope

New R/W

Heirs of Lucy MILDE

S½ N½ NE¼ NE¼ Sec. 12, T.3S. R.4E.

E-37 ALLOT. NO. 1250 PAT. NO. 1094689

NE¼ NE¼ SECTION 12

Sta. 0+00 Begin
Const. Goodyear Road

Sta. 22+00 End
Const. Goodyear Road

Tribal Land

RW/PLANS
FILE SET

REDUCED SIZE
DO NOT SCALE

10K 9-20-62			
11 CHKD. BY	PLANS	Project	
SHEET CHECKED BY	R/W		
	CENTRAL FILES DATA		
FIELD BOOKS			
HARD COPY			
AS BUILTS			
MISC. REF			
2-28-62	W. Robinson	Checked Design	C.B.T.
4-17-62	H. Mills	Engineer	9362