

Click here for I-10 Index

STATE OF ARIZONA
STATE HIGHWAY DEPARTMENT

RIGHT OF WAY PLAN OF THE

# PHOENIX-CASA GRANDE STATE HIGHWAY

PROJECT NO. I-10-3(16)155

MARICOPA

COUNTY

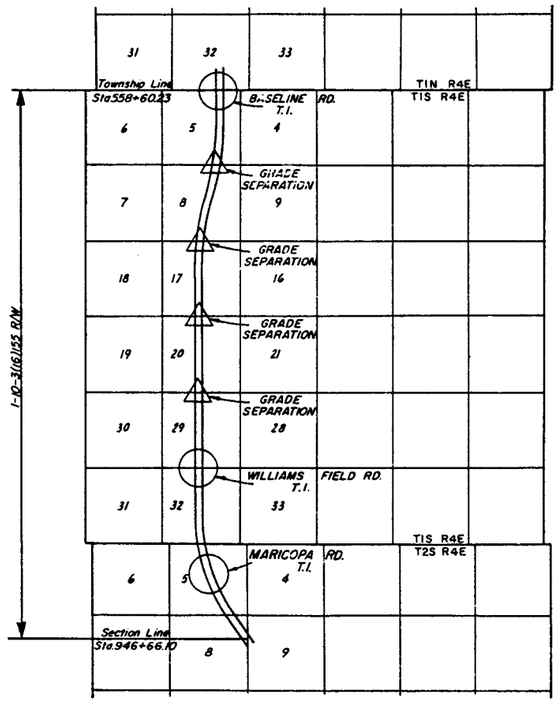


## NOTE:

THE SOLID DOT, AS SHOWN BELOW, DOES NOT DESIGNATE A R/W MARKER BUT REPRESENTS AN ANGLE POINT OR CHANGE OF DIRECTION IN THE R/W LINE & IS FOR OFFICE USE ONLY.

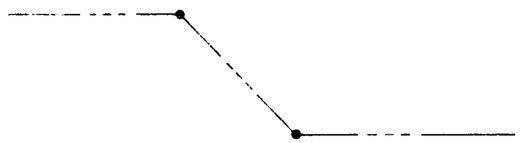

## CONVENTIONAL SIGNS

HIGHWAY CENTER LINE
STATE AND NATIONAL LINES
CITY LIMITS
COUNTY LINE
TOWNSHIP AND RANGE LINES
SECTION LINE
HIGHWAY R/W LINE (NEW)
RAILROAD R/W LINE
PROPERTY LINE
LOT AND PROPERTY LINE (WITHIN EXISTING R/W)
RAILROAD
COMMON R.R. AND HWY. R/W LINE
ACCESS TO BE DENIED
ACCESS OPEN
PARCEL ITEM No's
FOREST, NAT'L. MONUMENTS, AND INDIAN BOUDARIES
LAND GRANT BOUNDARY
R/W MARKER
HIGHWAY R/W LINE (EXISTING)
SUBDIVISION OR LOT LINE

TELEPHONE LINE
POWER LINE
WATER LINE
GAS LINE
SEWER LINE
STORM DRAIN
UNDERGROUND TEL. CABLE
BARBED WIRE FENCE
CHAIN LINK FENCE
POWER TRANSMISSION LINE
TELEPHONE & POWER LINE
POWER POLE WITH TRANSFORMER
DOWN GUY
LIGHT POLE
FIRE HYDRANT
WATER METER
WATER VALVE
MANHOLE
EXIST. ROAD OR TRAVELED WAY
GAS METER
GAS VALVE

FED. ROAD DIV. NO. | STATE | ARIZ. | I-10-3(16)155 | SHEET 1 | 14

RIGHT OF WAY MAP NO. D-7-T-655

ALIGNMENT, RIGHT OF WAY, AND CONTROL OF ACCESS APPROVED (SHEETS 1 THRU 14)
DATE 12-4-1962 R.E. Lawrence
APPROVED IN ACCORDANCE WITH RESOLUTION DATED 4-10-62 MINUTES OF THE ARIZONA HIGHWAY COMMISSION
RES. NO. 62-89
AFE NO. 69005

ARIZONA HIGHWAY COMMISSION
APPROVED FOR RIGHT OF WAY AQUISITION
STATE HIGHWAY ENGINEER
DEPUTY STATE ENGINEER 3/21/63 DATE

DEPARTMENT OF COMMERCE
BUREAU OF PUBLIC ROADS
APPROVED
DIVISION ENGINEER DATE

MAP REVISIONS

| DATE | NAME | DESCRIPTION |
|---|---|---|
| 3-31-72 | H.W. MILLS | Finalized C.O.# 3245 |

'IX-CASA GRANDE HWY.
LINE RD.-MARICOPA RD.
Maricopa County

Click here for I-10 Index

# OWNERSHIP RECORD

NET

| REVISIONS | | |
|---|---|---|
| DATE | BY | DESCRIPTION |
| 12-18-63 | Walley | Revised Area Taken Item D-1059 |
| 1-18-13 | Walley | Added Item E-1022 |
| 1-31-63 | J.H.J. | Revised Area Take & Remain for Item E-666 |
| 3-10-63 | Kennes | Revised R/W Items E-516, D-1036, R-1022 & E-514 |
| 4-22-63 | Walley | Add Spec. R/W D-1059 |
| 9-10-63 | E.L.R. | chgd R/W LT 510.563 to 513. Chgd. E-69. chgd. Item D-1038 Take 1.15 Ac. TO 1.00 Ac. |
| 5-24-64 | T.D.C. | Changed Area on Item D-1054 from 4 to 27 |
| | | Added Item E-1226 & changed Area in E-1055 |
| 7/1663 | J.H.J. | Added Item D-1046-1 & Revised Areas on D-1046, D-1054, D-1055, D-1056, E-282 E-283, E-513 & E-1226 |
| CO#158 11-1265 | Walley | Corrected Take & Remain D-1095 |
| CO#183 12-1-65 | Geoff | Rev. Items D-1040 & D-1042 & E-668 |
| CO#218 3/21/66 | Draper | Rev. Ac. Taken for Item D-1059 Was 68.8 Now 67.2 Added 0.3 Ac. To D-1045 |
| CO-598 | WH | E-1568 Acreage Taken Revised D-1059 |

| | |
|---|---|
| PROJECT NO. | I-10-3(16)155 |
| DRAWING NO. | D-7-T-655 |
| SHEET NO. | 2 of 14 |
| DRAWN BY | G.K. |
| DATE COMP. | 8-31-62 |
| SCALE | |

L.H. BELL & ASSOCIATES
CONSULTING ENGINEERS

| REVISIONS | | | |
|---|---|---|---|
| CO# | DATE | BY | DESCRIPTION |
| 372 | 4-3-64 | J.H.J. | Added Parcels D-1036-L1 & D-1036-L2 |
| 418 | 6-11-64 | L.H.W. | Revised Area D-1058 |
| 535 | 7/16/64 | R.L.R. | Added Area D-1045-A; Drainage Ease. |
| 612 | 12/1/65 | P.L.H. | New Easement Area Pcl. #E-1226-A |
| 623 | 4-7-65 | P.L.H. | Temp Const Easement Added Pcl #D-1053-A |
| 623 | 4-12-65 | P.L.H. | Drainage Easement deleted Pcl D1045 |
| 639 | 4-23-65 | L.F.W. | Added D-1049-A |
| 709 | 6-2-65 | J.Mc. | Added E-282-A |
| 3245 | 3-31-71 | H.MILLS | FINALIZED |

## ACQUISITION RECORD

| COMMISSION APPROVAL | TYPE & DATE OF INSTRUMENT | RECORDED DATE | RECORDED BOOK | RECORDED PAGE | ITEM | OWNER | DESCRIPTION | ACREAGE TAKEN | ACREAGE REMAINING | EASE. AREA | SHEET NO. |
|---|---|---|---|---|---|---|---|---|---|---|---|
| | NO TAKE | | | | ~~E-514~~ | ~~Everett M. Grey~~ | ~~NE¼ NE¼, Sec. 5 T-1-S R-4-E~~ | ~~Of ¼ Ac Take~~ | ~~9.79~~ | | # |
| 9-10-63 | W.D. 8-6-63 | 10-17-63 | 4770 | 58-9 | E-515 | James A. Henry Et Ux | N½ N½, Sec. 5 T-1-S R-4-E | ~~0.18 Ac~~ 6240 SF | ~~3.85 Ac.~~ 3.9 Ac. | | 11 |
| 5-1-64 | W.D. 4-22-64 | 5-29-64 | 5071 | 20-1 | D-1036 | Thanks A. Anderson | N½ N½, Sec. 5 T-1-S R-4-E | ~~5.10~~ 4.8 | ~~6.33~~ 10.614 | | 3&11 |
| 11-8-63 | W.D. 10-5-63 | 12-16-63 | 4844 | 488 | D-1037 | Andres Acuna Et Ux | Lots 15&16 Beverly Hills Subdivision | 6.45 | 2.04 | | 3&4 |
| 5-21-65 | W.D. 12-7-64 | 6-22-65 | 5603 | 83-4 | D-1038 | Bonnie Neely & Tri-State Broadcasting Co. | Lots 17, 18 & 19 Beverly Hills Subdivision | 1.00 | 11.66 | | 3&4 |
| 7-10-64 | W.D. 6-11-64 | 7-31-64 | 5155 | 80-1 | D-1039 | Mary Gold Et Al | N½ SW¼ NE¼ & W272.5' N 20' SE¼ NE¼, S½ SW¼ NE¼, Sec. 5 T-1-S R-4-E | 8.66 | 31.17 | | 4 |
| 1-7-64 | W.D. 12-12-63 | 1-31-64 | 4906 | 214-5 | D-1040 | Samuel F. Conatore | W½ SE¼, Sec. 5 T-1-S R-4-E | ~~21.31~~ ~~20.99~~ | ~~55.29~~ ~~56.30~~ | | 4&13 |
| 1-7-64 | W.D. 12-3-63 | 2-17-64 | 4924 | 464-5 | D-1041 | Phoenix Title & Trust Co. As Trustee | NE¼ Sec. 8 T-1-S R-4-E | 17.81 | 83.96 | | 4&5&13 |
| 10-6-72 | W.D. 8-10-72 | 10-27-72 | 9784 | 875-6 | D-1042 | El Paso Natural Gas Co. | NE¼ Sec. 8, Pt. W½, Sec. 5 T-1-S R-4-E | 0.85 ~~11.46~~ | 19.46 ~~11.89~~ | | 5&13 |
| 5-19-64 | W.D. 4-29-64 | 7-31-64 | 5154 | 452-3 | D-1043 | Phoenix Title & Trust Co. As Trustee | SE¼ Sec. 8 T-1-S R-4-E | 16.02 | 140.93 | | 5&11 |
| 4-14-64 | W.D. 3-20-64 | 5-11-64 | 5043 | 229-30 | D-1044 | Edwin Carmical Et Al | E½ SW¼ Sec. 8 T-1-S R-4-E | 3.46 | 76.12 | | 5&11 |
| 1-13-64 | W.D. 5-12-64 & Rel. 5-13-64 | 7-16-64 7-16-64 | 5152 | 420-3 | D-1045 | Phoenix Title & Trust Co. As Trustee | NE¼ Sec. 17, T-1-S R-4-E | ~~2.49~~ 2.29 | ~~135.1~~ ~~135.49~~ | ~~10.55~~ | 5&6&11 |
| 6-26-64 | W.D. 5-7-64 & Rel. 5-25-64 | 7-29-64 | 5150 | 556-3 | D-1046 | Donald C. Goodrich Et Al | ~~E½~~ NW¼, ~~E½~~ SW¼ Sec. 17, ~~W½ W½~~, NW¼ NE¼ Sec. 20 T-1-S R-4-E | 35.48 ~~44.80~~ | 321.25 ~~312.94~~ | 1.4 | 5,6,11&12 |
| 1-7-64 | W.D. 12-16-63 | 4-2-64 | 4988 | 543 | D-1047 | R.E. Donnel | S½ NW¼ Sec. 20 T-1-S R-4-E | 9.13 | 110.35 | | 6 |
| 5-19-64 | W.D. 4-28-64 | 6-17-64 | 5034 | 430-1 | D-1048 | Arizona Title Insurance & Trust Co. As Trustee | SW¼ Sec. 20 T-1-S R-4-E | 15.74 | 140.21 | | 6,7&12 |
| | | | | | | | | | | | |
| 1-20-65 | EASEMENT 12-17-64 | 2-23-65 | 5436 | 170-1 | D-1049 | Herbert & Maud Gates | S½ SE¼ & SW¼, Sec. 20, NW¼ & NE¼ SW¼ Sec. 29 T-1-S R-4-E | 30.24 | 231.91 | | 7,8&12 |
| 5-21-65 | TEMP. ESMT. 4-13-65 | NOT RECORDED | | | D-1049-A | Herbert & Moud Gates | Pt. NE¼ NW¼ Sec. 20, T15-R4E | | | Temp Constr. Ease. | 12 |
| 4-14-64 | W.D. 2-11-64 | 5-11-64 | 5043 | 227-8 | D-1050 | Western Farms Investment Co. Et Al | SE¼ SW¼ Sec. 29 T-1-S R-4-E | 11.69 | 27.67 | | 8&13 |
| 4-14-64 | W.D. 1-27-64 | 5-11-64 | 5043 | 21920 | D-1051 | Crystal Rainey | NE¼ NW¼, SE¼ NW¼, Sec. 32 T-1-S R-4-E | 20.50 | 59.18 | | 8&13 |
| 10-9-64 | W.D. 9-30-64 | 11-13-64 | 5301 | 282-3 | D-1052 | Williams Holding Co. | SW¼ Sec. 32 T-1-S R-4-E | 15.95 | 142.99 | | 8&9 |
| 10-30-64 | W.D. 6-12-64 | 11-17-64 | 5305 | 63-4 | D-1053 | Keith Taylor Et Ux | W½ SE¼, NE¼, Sec. 32 & SE¼ Sec. 29, T-1-S R-4-E | 7.28 | 309.37 | | 8,9&13 |
| 6-21-65 | TEMP. ESMT. 6-1-65 | NOT RECORDED | | | D-1053-A | Keith Taylor Et Ux | W½ SE¼ Sec. 29 & W½ E½ Sec. 32, T-1-S R-4-E | TEMP. | CONST. | EASEMENTS | 8,9&13 |
| 10-11-63 | W.D. 9-25-63 | 11-8-63 | 4801 | 1-2 | D-1054 | Richard W. Frank | Lots 19&20 Josephine Place | ~~5279~~ ~~5294.0~~ | ~~9937~~ ~~9944~~ | | 13 |
| 2-20-64 | W.D. 1-13-64 | 3-23-64 | 4973 | 311 | D-1055 | Homer T. Hoover Et Ux | Lot 78 Gastello Subdivision | ~~3925~~ ~~3872~~ | ~~4622~~ ~~4675~~ | | 13 |
| 12-6-63 | W.D. 11-4-63 | 12-31-63 | 4865 | 339 | D-1056 | Juanita Bella | Lot 144 Sende Vista Two Subdivision | ~~.02~~ 895 | .15 | | 13 |
| 1-7-64 | QUIT & W.D. 12-3-63 | 4-23-64 | 5019 | 60-1 | D-1057 | Phoenix Title & Trust Co. As Trustee | SE¼ Sec. 17 T-1-S R-4-E | .42 | 155.48 | 1.1 | 6&12 |
| 10-16-64 | W.D. 9-18-64 | 11-23-64 | 5313 | 17-18 | D-1058 | Charles H. Woolf As Tr. Et Al | NE¼ NE¼, NW¼ NE¼, Sec. 29 T-1-S R-4-E | ~~.6~~ ~~.44~~ | 75.9 | | 7&12 |
| | | | | | ~~E-69~~ | ~~Guadalupe Water Co.~~ | ~~Part of Lot 17, Beverly Hills Subdivision~~ | ~~267~~ | ~~4733~~ | Eliminated. | 4 |
| 10-11-63 11-5-63 | W.D. 9-19-63 W.D. 10-6-63 | 11-13-63 11-30-63 | 4805 3822 | 411 436 | E-282 E-282-A | Oscar M. Ramirez Et Ux | Lot 192 Sende Vista Two Subdivision | ~~995~~ 791.89 | 6136 421.79 | | 13 |
| 10-11-63 | W.D. 9-23-63 | 11-8-63 | 4800 | 363 | E-283 | Pasquel B. Rico Et Ux | Lot 145 Sende Vista Two Subdivision | ~~.02~~ 895 | .15 | | 13 |
| 4-14-64 | W.D. 3-16-64 | 5-11-64 | 5043 | 231 | E-513 | Jesus Acuna Et Ux | Lot 97 Sende Vista Two Subdivision | ~~.02~~ 895 | .15 | | 13 |
| 4-14-64 | W.D. 4-1-64 | 5-12-64 | 5045 | 154-5 | E-512 | W. R. Collier Et Ux | SW¼ SW¼, Sec. 29 T-1-S R-4-E | .04 | 38.24 | | 13 |
| 7-10-64 | W.D. 6-14-64 | 8-20-64 | 5183 | 240 | E-516 | William Gates Et Ux | NW¼ NW¼, Sec. 32 T-1-S R-4-E | .04 | 38.24 | | 13 |
| 5-13-64 | W.D. 4-28-64 | 6-18-64 | 5030 | 301 | E-668 | Leroy B. & LaVell W. Smith | Part SW¼, Sec. 5 T-1-S R-4-E | ~~0.69~~ 0.86 | ~~72.03~~ 71.63 | | 13 |
| SEE | ACQUISITION RECORD NOTE: | | | | D-1059 | Tribal Land Gila Indian Res. | Sec. 5 & 8 T-2-S R-4-E | ~~67.28~~ 61.3 | | 6.5 (Temp Const Ease) | 9,10&14 |
| 5-6-66 | Aproved 4-4-66 | 6-1-66 | 6069 | 230-1 | D-1059-1 | Kenna V. Jordan Et Al Lessee | N½ N½ SE¼ NE¼ Sec. 8 T-2-S R-4-E | 4.6 | 5.4 | | |
| SEE | ACQUISITION RECORD NOTE: | | | | E-666 | HEIRS OF BERTHA LEWIS ALLOT. NO. GR-20398 ANILY LEWIS ALLOT. NO. GR-21008 | S½ N½ SE¼ NE¼ Sec. 8 T-2-S R-4-E | 3.06 | 17.0 | | 10 |
| 4-24-64 | O.D. 4-7-64 | 6-10-64 | 5086 | 94 | E-1022 | Helen Rachael Wallmeyer Et Al | Part of Lot 2, Sec. 5 T-1-S R-4-E | 2145 | 7227 | | 11 |
| 12-18-64 | W.D. 11-2-64 | 2-11-65 | 5424 | 123-4 | E-1226 | Seymour Jack Thomas | Lot 51 Gastello Subdivision | ~~1338~~ ~~3.16~~ | ~~6210~~ ~~6838~~ | | 13 |
| 8-20-64 | W.D. 7-30-64 | 9-21-64 | 5226 | 364-5 | D-1046-1 | Globe Corp. | N½ NW¼ Sec. 20, T.1.S. R.4E. | 9.32 | 68.69 | | 6&12 |
| LEASE 4-14-64 | AGMT. WITH 5-18-64 | STATE OF NOT | ARIZONA RECORDED | | D-1036-L2 | David V. Nelson et ux | N½ N½, Sec. 5, T.1S. R.4E. | | | | 3&11 |
| LEASE 3-20-64 | AGMT. WITH 3-3-64 | STATE OF NOT | ARIZONA RECORDED | | D-1036-L1 | Edna Elliott | N½ N½, Sec. 5, T.1S. R.4E. | | | | 3&11 |
| 4-21-65 | W.D. 4-6-65 | 6-10-65 | 5587 | 282 | D-1045-A | Phoenix Title & Trust Co. As Trustee | NE¼ Sec. 17 T.1S. R.4.E | | 154.5 | 0.9A | 5&11 |
| 4-21-65 | W.D. 3-18-65 | 5-27-65 | 5570 | 51 | E1226-A | Seymour Jack Thomas | Pt Lot 51 Gastello Subdivision | | None | 6210 | 13 |
| | | | | | | | | | | | |

**ACQUISITION RECORD NOTE:** Parcels D-1059 & E-666

The GILA RIVER INDIAN COMMUNITY COUNCIL, by Resolution No. GR-111-65 adopted Sept. 15, 1965, in general and specific language consented to the granting of a right of way over and across community lands to the Arizona Hwy. Dept. for Interstate Highway No. 10 identified by right of way project numbers I-10-3(16), (35), (37), (39) and (41)

This was approved pursuant to the provisions of the Act of February 5, 1948, (62 Stat. 17) and Department Regulations 25 CFR 161.

Acquisition of all parcels on these projects was approved by the Arizona Highway Commission on January 7, 1966.

SEE PARCEL D-1036 FOR UNDER LYING FEE

PHOENIX-CASA GRANDE HWY.
BASELINE RD.-MARICOPA RD.
Maricopa County

Click here for I-10 Index

REVISIONS

| C.O. | Date | By | Description |
|---|---|---|---|
| 218 | [illegible] | Draper | Rem. 549.37' Dist Along Sec. Line. |
| 282 | [illegible] | J.H.J. | Added Culvert to D-1036 & Correct Culv. |
| 433 | 3/21/[illegible] | R.L.R. | Removed Pipe & Correcting Length of Conc. [illegible] Also Added KUPD Transmitter Tower |
| 3245 | 3-31-78 | [illegible] | Finalized |

| | |
|---|---|
| PROJECT NO. | I-10-3(16)155 |
| DRAWING NO. | D-7-T-655 |
| SHEET NO. | 3 of 14 |
| DRAWN BY | H.B. & G.K. |
| DATE COMP. | 8-31-62 |
| SCALE | 1"=100' |

L.H. BELL & ASSOCIATES
CONSULTING ENGINEERS

END PROJ. I-10-3(22)152 R/W
R/W MAP NO. D-7-T-665

BEGIN PROJ. I-10-3(16)155 R/W
R/W MAP NO. D-7-T-655

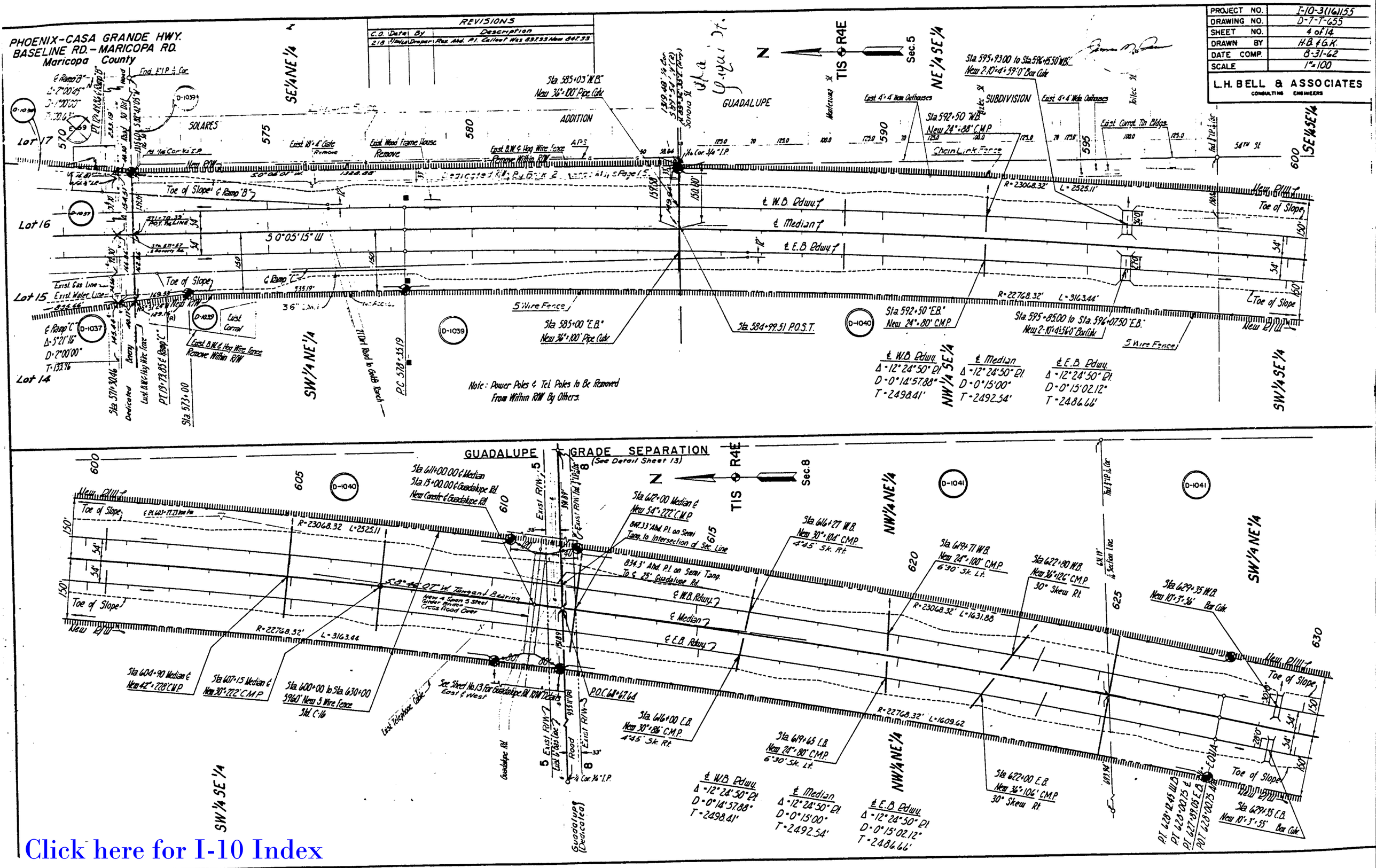
PHOENIX-CASA GRANDE HWY.
BASELINE RD.-MARICOPA RD.
Maricopa County
REVISIONS
C.O. Date By Description
PROJECT NO. I-10-3(16)155
DRAWING NO. D-7-T-655
SHEET NO. 4 of 14
DRAWN BY H.B. & G.K.
DATE COMP. 8-31-62
SCALE 1"=100
L.H. BELL & ASSOCIATES
CONSULTING ENGINEERS
SOLARES ADDITION
GUADALUPE SUBDIVISION
Lot 17
Lot 16
Lot 15
Lot 14
SE¼NE¼
SW¼NE¼
NE¼SE¼
SE¼SE¼
SW¼SE¼
NW¼NE¼
SW¼NE¼
TIS R4E
Sec.5
Sec.8
Note: Power Poles & Tel. Poles To Be Removed From Within RW By Others.
GUADALUPE GRADE SEPARATION
(See Detail Sheet 13)
Click here for I-10 Index

PHOENIX-CASA GRANDE HWY.
BASELINE RD.-MARICOPA RD.
Maricopa County

| | |
|---|---|
| PROJECT NO. | I-10-3(UG)155 |
| DRAWING NO. | 0-7-T-655 |
| SHEET NO. | 5 of 14 |
| DRAWN BY | H.B. & G.K. |
| DATE COMP. | 8-31-62 |
| SCALE | 1"=100' |

L.H. BELL & ASSOCIATES
CONSULTING ENGINEERS

Sta. 630+00 to Sta. 660+00
6000' New 5 Wire Fence
Std. C-1b

Sta. 635+00 W.B.
New 36"x94' C.M.P.

Sta. 640+99.20 W.B.
New 6'-3"x59'-0" Box Culv.
Std. C1-G-1 & CW-1

250' New Service Rd.
By Others

Sta. 654+46.08 W.B.
New 6'-3"x52'-0" Box Culv.
Std. C1-G-1 & CW-1

℄ W.B. Pdwy.
Δ = 12°46'00" Lt.
D = 0°15'02.12"
T = 2557.91'

℄ Median
Δ = 12°46'00" Lt.
D = 0°15'00"
T = 2563.95'

℄ E.B. Pdwy.
Δ = 12°46'00" Lt.
D = 0°14'57.88"
T = 2569.99'

POST. Sta. 638+86.15

R = 22768.32' L = 2687.84'

R = 23068.32' L = 2766.86

S 12°30'05" W

S 3°05'00" E

Sta. 635+00 E.B.
New 36"x90' C.M.P.

Sta. 641+00.81 E.B.
New 6'-3"x53'-0" Box Culv.
Std. C1-G-1 & CW-1

Sta. 649+34 Median ℄
New 42"x262' Pipe Culv.
30° Skew Rt.

Sta. 654+53.94 E.B.
New 6'-3"x52'-0" Box Culv.
Std. C1-G-1 & CW-1

New 1" Standpipe in Median

930.10' To Mid-Sec. Line

1411.37'

2662.03' S 0°14'25" E

1323.67'

Excess Land (3.5 AC.) Disposed of By Exchange Quit Claim Deed 6-12-71 Book 8837 Page 221-222 Sec. Force Acct. 7-1294, Project No. I-10-3-601

El Paso Nat. Gas Co.
Exist. 2-10¾ Gas Lines

Exist. 32' Service Rd.

No Access

Toe of Slope

New P/W

Fnd. Iron Pipe
Mid Section Line

Fnd. Iron Pipe
Set Hub & Tack, ½ Cor.

D-1041 D-1042 D-1043 D-1044 D-1045

SW¼SE¼ SW¼NE¼ NW¼SE¼ NE¼SW¼ SE¼SW¼ SW¼SE¼

Sec. 8 T1S R4E

Click here for I-10 Index

ELLIOT ROAD GRADE SEPARATION
(See Detail Sheet 11)

Sta. 8+74.39 To 11+25.01 ℄ Elliot Rd.
New 4 Span Bridge.

See Sheet No. 11 for Elliot Rd. R/W Details

Drainage Easement Deleted By O.C.D. Dated 3-25-65 From State Of Arizona To Phx. T. & Tr. Co.

Sta. 666+62.00 to 666+93.81 "W.B."
New 2-10'-4'-71'-0" Box Culv.
45° Skew Rt.

Local Tan Brng.
N 5°42'41" E

R = 22768.32' L = 2687.84'

R = 23068.32' L = 2766.86'

S 4°31'58" W. Tangent Bearing

S 67°15' W.B.
200' Channel Change

POC 665+89.96

Sta. 665+67.00 To 665+98.28
New 2-10'-6'-70'-6" Box Culv.
45° Skew Rt.

Sta. 660+00 to Sta. 690+00
6000' New 5 Wire Fence
Std. C-1b

Sta. 675+98.25 E.B.
New 1-10'-4'-63'-0" Box Culv.
30° Skew Rt.

Sta. 676+41.25 W.B.
New 1-10'-4'-65'-0" Box Culv.
30° Skew Rt.

Δ = 5°16'04" L = 2093.32'

Sta. 686+27.00 to 686+53.00 "W.B."
New 2-10'-3'-109'-0" Box Culv.
Skew 30° Rt.

Sta. 685+87.00 to 686+13.00 E.B.
New 2-10'-3'-97'-0" Box Culv.
30° Skew Rt.

R = 22768.32' L = 2215.40'

R = 23068.32' L = 2223.23'

S 0°15'55" E
2296.66'

℄ W.B. Pdwy.
℄ Median
℄ E.B. Pdwy.

Common Mid-Sec. Line

50°15'55" E

℄ Elliot Rd.

Drainage Easement

Toe of Slope

New P/W

P.O.T. 639+01.26 E.B.
P.T. 688+89.23 ℄
P.O.T. 688+77.19 W.B.
P.O.T. 688+89.23 Mid

| REVISIONS | | | |
|---|---|---|---|
| C.O. | Date | By | Description |
| 218 | 5/21/65 | Draper | Added 100'x110' Drain. Ease. At Sta. 96'+ Lt. 667+75. Mid. Sec. Line Dist. Was 2662.03' Now 2663.03'. Ave. Box Culv. Callout's. |
| 623 | 11/21/65 | P.J.H. | Drainage Easement deleted Pc/ D-1045 |

PHOENIX CASA GRANDE HWY.
BASELINE RD. MARICOPA RD.
Maricopa County

| REVISIONS | | | |
|---|---|---|---|
| C.O. | Date | By | Description |
| 818 | [illegible] | Draper | Rev Pipe Culv. Callout |
| 3548 | 3-8-62 | H.M.H.L.L.E. | FINALIZED |

| | |
|---|---|
| PROJECT NO. | I-10-3(11)155 |
| DRAWING NO. | D-7-7-655 |
| SHEET NO. | 6 of 14 |
| DRAWN BY | H.B.E.G.K. |
| DATE COMP. | 8-31-62 |
| SCALE | 1"=100' |

L.H. BELL & ASSOCIATES
CONSULTING ENGINEERS

N
TIS R4E
Sec.17

¼ Cor Sec. I.P.
Sta 697+47.5 Mud Tack
Sta 697+38 Median ℄ New 48"-2.45 C.M.P. 30° Skew Rt.
Sta 701+78.00 to 702+04.00 "W.B." New 2-10'-0"x6'-3.0" Box Culv. 30° Skew Rt.
Sta 712+14.18 "W.B." New 10'-0"x6'-6.0" Box Culv. Std. C1-10-1 ℄ CW-3 30° Skew Rt.
Sta 717+68.00 to 718+01.33 "W.B." New 3-10'-0"x5'-5.6.0" Box Culv.
See Sheet 12 for Warner Rd. R/W Details
Common R/W & Mid Section Line
℄ W.B. Pdwy.
℄ Median
℄ E.B. Pdwy.
50°10'55"E
New P/W
Toe of Slope
150'
34'
Sta 690+97 Median ℄ New 42"-2.90' Pipe Culv. New #1 Standpipe in Median
Sta 701+16.00 to 701+42.00 "E.B." New 2-10'-0"x6'-2.0" Box Culv. 30° Skew Rt.
Sta 711+53.82 "E.B." New 10'-0"x6'-6.0" Box Culv. Std. C1-10-1 ℄ CW-3 30° Skew Rt.
Sta 717+68.00 to 718+01.33 "E.B." New 3-10'-0"x5'-5.2.0" Box Culv.
See Sheet 12 for Warner Rd. R/W Details
New 4 Span Steel Super-Elevation (Cross Road Curb)
50°10'55"W
Sta 690+00 to Sta 720+00 6000' New 5 Wire Fence Std. C-1.6
New 30' Waste Ditch
Sta 10+00.00 ℄ Warner Rd. Sta 718+49.61 ℄ Median ℄ Δ = 0°-0'-0" PI Normal
Match Line
D-1045
D-1046
D-1047
D-1048
D-1044-1
NW¼ SE¼
NE¼ SW¼
SW¼ SE¼
SE¼ SW¼

WARNER ROAD GRADE SEPARATION

Click here for I-10 Index

End Proj. I-10-3(34)155 Const.
Begin Proj. I-10-3(53)158 Const.

40 Acre Material Site #7096

¼ Cor Stone
Sta 723+50 "W.B." New 72"-4.44"-10' C.M.P. Arch.
Sta 723+50 E.B. New 72"-4.44"-96' C.M.P. Arch.
Sta 732+00.13 (Iron Pin)
Sta 738+04.18 "W.B." New 10'-3"x6'-6.0" Box Culv. 30° Skew Rt. Std. C1-10-1 ℄ CW-3
Sta 737+43.82 "E.B." New 10'-3"x6'-3.0" Box Culv. 30° Skew Rt. Std. C1-10-1 ℄ CW-3
Sta 720+00 to Sta 750+00 6000' New 5 B.W. Fence Std. C-1.6
Sta 743+00 New 42"-2.23' R.C.P. New #1 Standpipe in Median
Sta 745+41.07 (Iron Pin)
Sta 746+78 New 36"-2.06' Pipe Culv. New #1 Standpipe in Median
Approx. ℄ Sec. line
Common R/W & Mid Section Line
℄ W.B. Pdwy.
℄ Median
℄ E.B. Pdwy.
50°10'55"W
New P/W
Toe of Slope
150'
34'
NE¼ NW¼
NW¼ NE¼
SW¼ NE¼
SE¼ NW¼
NW¼ SE¼
NE¼ SW¼

PHOENIX-CASA GRANDE HWY.
BASELINE RD.-MARICOPA RD.
Maricopa County

| ℄ REVISIONS | | | |
|---|---|---|---|
| C.O | Date | By | Description |
| 218 | 8/24/62 | Draper | Added Irrigation Waste Ditch & Rev. Culv. Callouts. |
| 585 | 2-1062 | Lang | Added 18' grader rd. to connect with Ray rd. & Highline canal rd. Also moved Access Control to conform with canal alignment. |
| 588 | 2-15-63 | Pace | Added new C.M.P. Arch Pipe at Sta. 772+90 & Sta. 798+52 Also added new R/C Sta. 764+10 with Also added new R/C Sta. 767+90 Added R/W Stations on Median & 767+90. |

RAY ROAD GRADE SEPARATION

| | |
|---|---|
| PROJECT NO. | I-10-3(16)155 |
| DRAWING NO. | D-7-7-655 |
| SHEET NO. | 7 of 14 |
| DRAWN BY | H.B. & G.K. |
| DATE COMP. | 8-31-62 |
| SCALE | 1"=100' |

L.H. BELL & ASSOCIATES
CONSULTING ENGINEERS

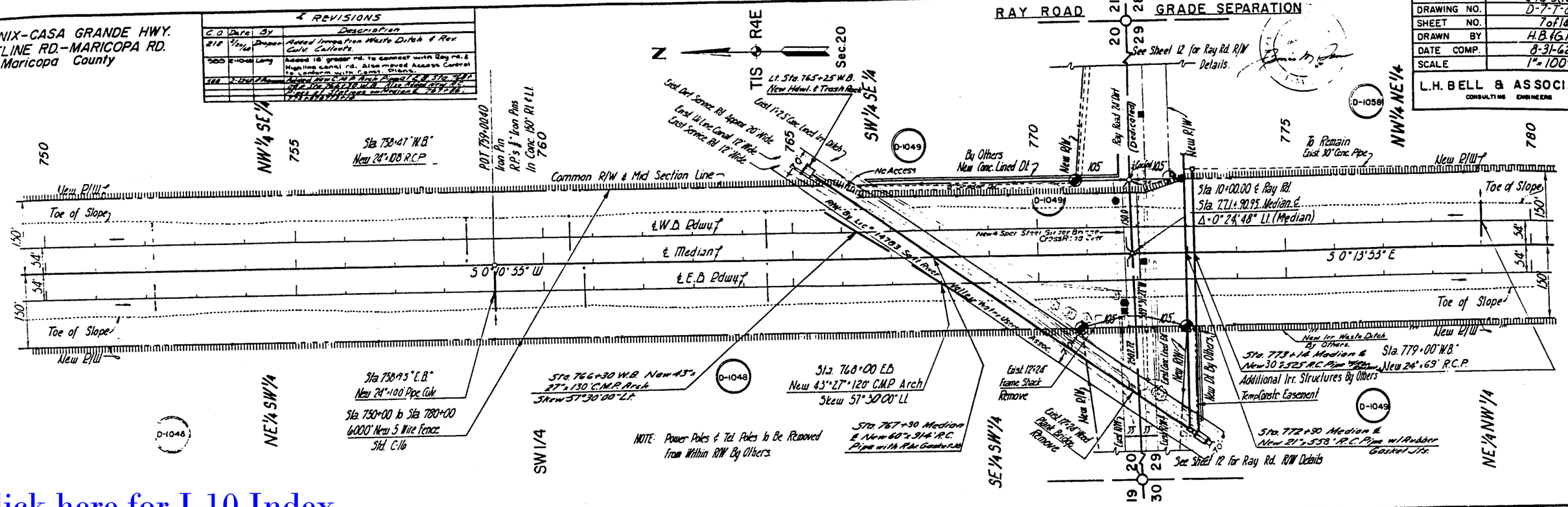


Click here for I-10 Index

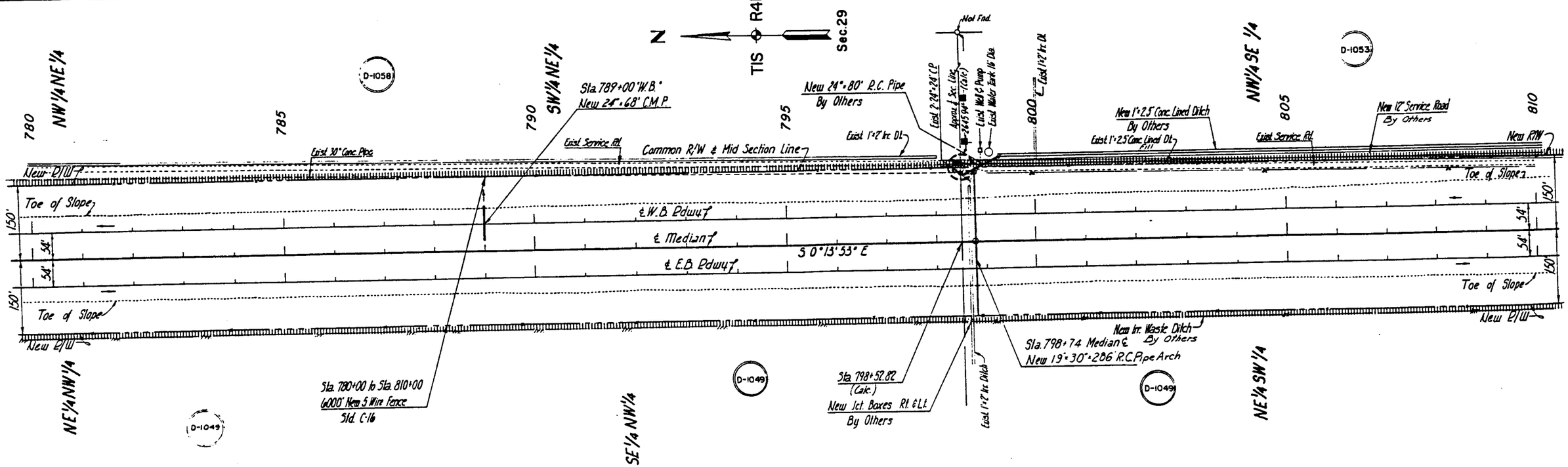

PHOENIX-CASA GRANDE HWY.
BASELINE RD.-MARICOPA RD.
Maricopa County

# WILLIAMS FIELD ROAD INTERCHANGE

NOTE: Power Poles and Telephone Poles To Be Removed from Within R/W by Others.

| REVISIONS | | | |
|---|---|---|---|
| C.O. | Date | By | Description |
| 218 | 3/10/60 | | Drop Inlet & Cold Catchpits Added / Irrigation Waste Ditch. |
| 688 | 12-14-65 | | Relocated Temp. Const. Ease. Sta 811+81, 824+29.69, 838+38 & 851+72. |

| | |
|---|---|
| PROJECT NO. | F-010-3(16)155 |
| DRAWING NO. | 0-7-T-655 |
| SHEET NO. | 3 of 14 |
| DRAWN BY | H.B.&G.H. |
| DATE COMP. | 8-31-62 |
| SCALE | 1"=100' |

L.H. BELL & ASSOCIATES
CONSULTING ENGINEERS

Sta 824+29.69 on Survey Line
Lt Sta 824+64 on Survey Rd
New 24"x36" Apex Culv.

Sta 825+79.69

Sta 829+50 W.B.
New 24"x114" C.M.P.
45° Skew Lt

Sta 834+00 E.B.
New 24"x116" C.M.P.
45° Skew Rt

Sta 838+38
New 24"x70' R.C. Pipe

Sta 811+81 Mod. to
38"x24"x300' R.C. Pipe Arch

Sta 811+82.49

Sta 810+00 to Sta 840+00
5740' New 5 Wire Fence
Std. C-16

Sta 840+00 to Sta 870+00
6000' New 5 Wire Fence
Std. C-16

Sta 851+72
New 30"x348' R.C. Pipe

Sta 851+73.57
Mid Section Line (calc)

Sta 825+14.69
℄ Median Section Line
Δ=0°10'07" Rt. (Median)

Sta 829+41.85

Sta 839+46.41

Sta 865+00 Mod. to
New 24"x116' R.C.P.

Sta 816+100

Sta 834+00

Sta 838+38 Mod. to
38"x24"x300' Pipe Arch

Sta 816+49.30

Sta 822+90 on Survey
New 24"x108" Apex Culv.

Sta 823+60 Wm Fd. Rd.
New 30"x150' R.C. Pipe
Jct Boxes Relt (By Others)

Sta 811+31

50'x50' Temp. Const. Ease & Sta 838+38

50'x50' Temp. Const. Ease & Sta 851+72

50'x100' Temp. Const. Ease

See Sheet 13 For Williams Field Rd. R/W Details

See Sheet 13 for Williams Field Rd. R/W Details

By Others
New 24"x70' R.C. Pipe

Existing 24"x70' CP
Remove

Existing 36"x70' CP
Remove

Existing 42"x72' CP
Remove

Existing Frame House
Remove

Existing Frame Sheds
Remove

Existing Loading Chute
Remove

Existing Frame Shed
Remove

Existing 15'-6" Storage Tank
Remove

Existing Well & Pump
Remove

Existing Irr. Conduit
Remove

Existing 1'-2" Irr. Ditch
Remove

Existing Irr. Waste Ditch

New Irr. Waste Ditch
By Others

New 10' Service Road
By Others

New 1'-2.5' Conc. Lined Irr. Ditch
By Others

Existing 1'-2.5' Conc. Lined Irr. Ditch
To Remain

Existing 1'-2.5' Conc. Lined Irr. Ditch
Fill

New R/W

New E/W

Toe of Slope

Mid Section Line

℄ Ramp "A"

℄ Ramp "B"

℄ Ramp "C"

℄ Ramp "D"

℄ W.B. Pdwy.

℄ Median

℄ E.B. Pdwy.

New 4 Span 8 Steel Girder Bridge Crosses Over

Existing 18" Conc. Pipe To Remain

Existing Irr. Waste Ditch

Dedicated

Lost R/W

Lost R/W

N 13°06'11.2" W
842.03' R

S 13°07'52.2" W
851.11' (m)

N 13°10'18.1" E
851.11' (m)

S 13°06'11.2" E
842.03' R

S 0°13'33" E

S 0°03'46" E

N 0°03'46" W

Δ = 32°59'00" Lt
D = 0°30'08.52"
T = 3376.56'

Δ = 32°59'00" Lt
D = 0°30'00"
T = 3392.54'

Δ = 32°59'00" Lt
D = 0°29'51.56"
T = 3408.53'

R = 11309.16'
L = 1856.82'

R = 11409.16'
L = 1856.93'

1775.57'

1775.57' (m)

1848.13'

770.84'

770.84'

884.70'

885.31'

416.50' (m)

416.50'

340'

340'

150'

150'

54'

54'

54'

54'

750'

750'

150'

150'

150'

150'

Sec. 29

Sec. 32

Sec. 33

T 1 S

R 4 E

N

Point of Beginning
Iron Pipe
Mid Section Line

Y4 Cor. 34 "T. P."

NW1/4 SE1/4

SW1/4 SE1/4

SE1/4 SW1/4

NE1/4 SW1/4

SW1/4 NE1/4

SE1/4 NW1/4

NE1/4 NW1/4

NW1/4 NE1/4

SW1/4 SE1/4

SE1/4 SW1/4

D-1049

D-1050

D-1051

D-1052

D-1053

D-1053-A

D-1053-B

D-1053-C

810

815

820

825

830

835

840

845

850

855

860

865

870

Click here for I-10 Index

PHOENIX-CASA GRANDE HWY.
BASELINE RD.-MARICOPA RD.
Maricopa County

Click here for I-10 Index

| REVISIONS | | | |
|---|---|---|---|
| C.O | Date | By | Description |
| 590 | 2-14-62 | L.D. | Superimposed Control (150' Lt 878+27.86 Loc. Tan S 9°28'12"E) |
| 623 | 4-26-62 | P.H. | Temp Const Easement Added |
| 698 | 5-62 | T.H. | Route Loca. Turnouts & Const. Add Lengths |
| 1075 | 7-30-62 | P.R. | Changed Beg Tangent Line to 38°40'25"E; Added west 150' R/W of Sec 5 Cen. & Sec of S83°43'25"W along Tan Line. Also corrected all Sta's & Lengths on R/W Lines, all as added note: "See Sheet 14 of 14 for continuation." |

| | |
|---|---|
| PROJECT NO. | I-10-3116(1)55 |
| DRAWING NO | D-7-7-G55 |
| SHEET NO. | 9 of 14 |
| DRAWN BY | H.B. & G.K. |
| DATE COMP | 8-31-62 |
| SCALE | 1"=100' |

L.H. BELL & ASSOCIATES
CONSULTING ENGINEERS

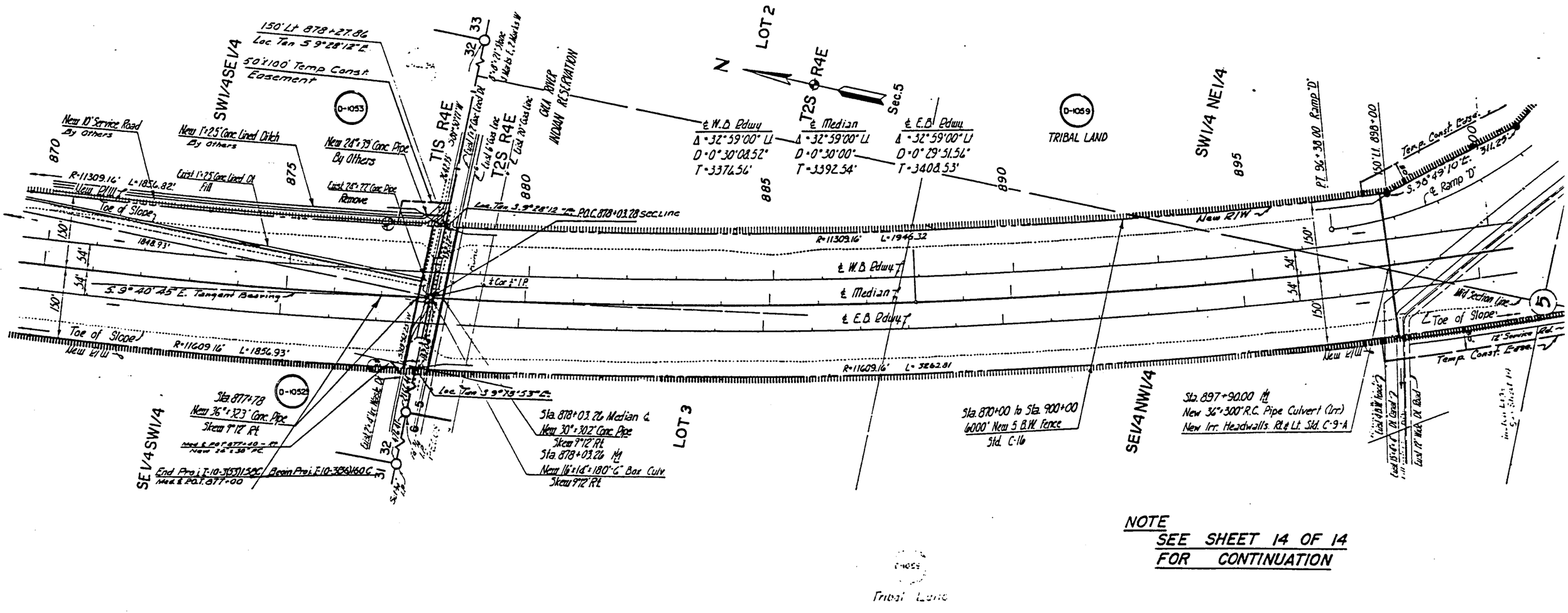


NOTE
SEE SHEET 14 OF 14
FOR CONTINUATION

D-1059
Tribal Land

PHOENIX-CASA GRANDE HWY.
BASELINE RD.- MARICOPA RD.
Maricopa County

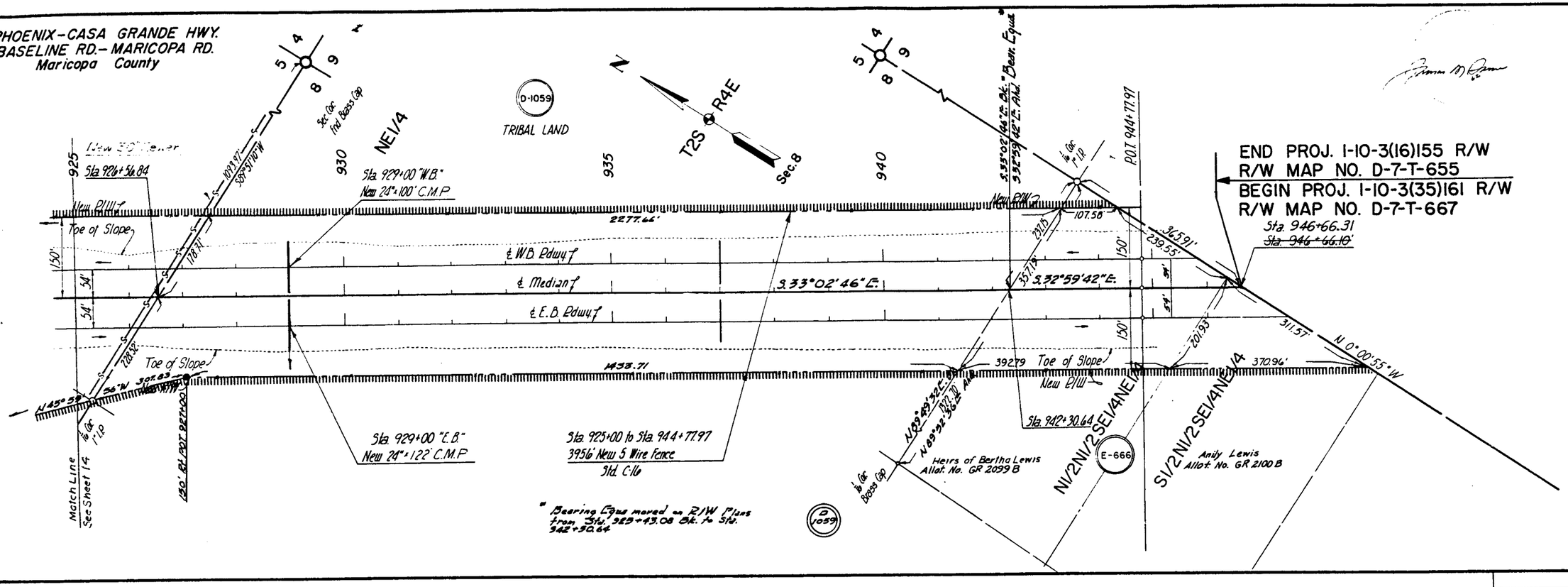


| | |
|---|---|
| PROJECT NO. | I-10-3(16)155 |
| DRAWING NO. | D-7-T-655 |
| SHEET NO. | 10 of 14 |
| DRAWN BY | H.B. & G.H. |
| DATE COMP. | 8-31-62 |
| SCALE | 1"=100' |

L.H. BELL & ASSOCIATES
CONSULTING ENGINEERS

REVISIONS

| C.O. | Date | By | Description |
|---|---|---|---|
| 590 | 8-24-66 | L. Draper | Added Callout (150' RT. 925+39.80) |
| ~~598~~ | ~~8-24-66~~ | ~~T. Nissen~~ | ~~Added Callout from Section 2-B to Pg.~~ |
| 698 | 8-13-68 | T. Nissen | Changed C.O. 598 to C.O. 698 for all information |

Click here for I-10 Index

PHOENIX-CASA GRANDE HWY.
BASELINE RD.-MARICOPA RD.
Maricopa County

| REVISIONS | | | |
|---|---|---|---|
| C.O. No. | DATE | BY | DESCRIPTION |
| 39 | 6-5-63 | Draper | At Sta. 3+00 & 21+00 On Elliot Rd. Removed Cattle Guards. |
| 623 | 9/21/65 | P.J.H | Drainage Easement deleted Pcl. D-1045 |

| | |
|---|---|
| PROJECT NO. | I-10-3(16)155 |
| DRAWING NO. | D-7-T-655 |
| SHEET NO. | 11 of 14 |
| DRAWN BY | H.B.&G.K. |
| DATE COMP. | 8-31-62 |
| SCALE | 1"=100' |

L.H. BELL & ASSOCIATES
CONSULTING ENGINEERS

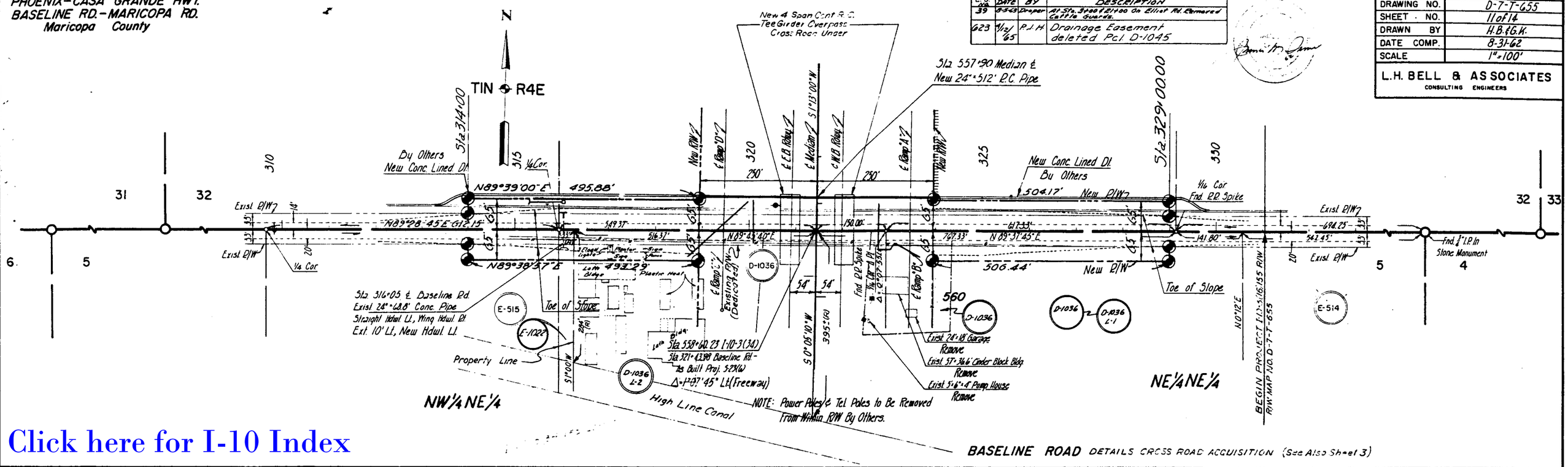


BASELINE ROAD DETAILS CROSS ROAD ACQUISITION (See Also Sheet 3)

Click here for I-10 Index

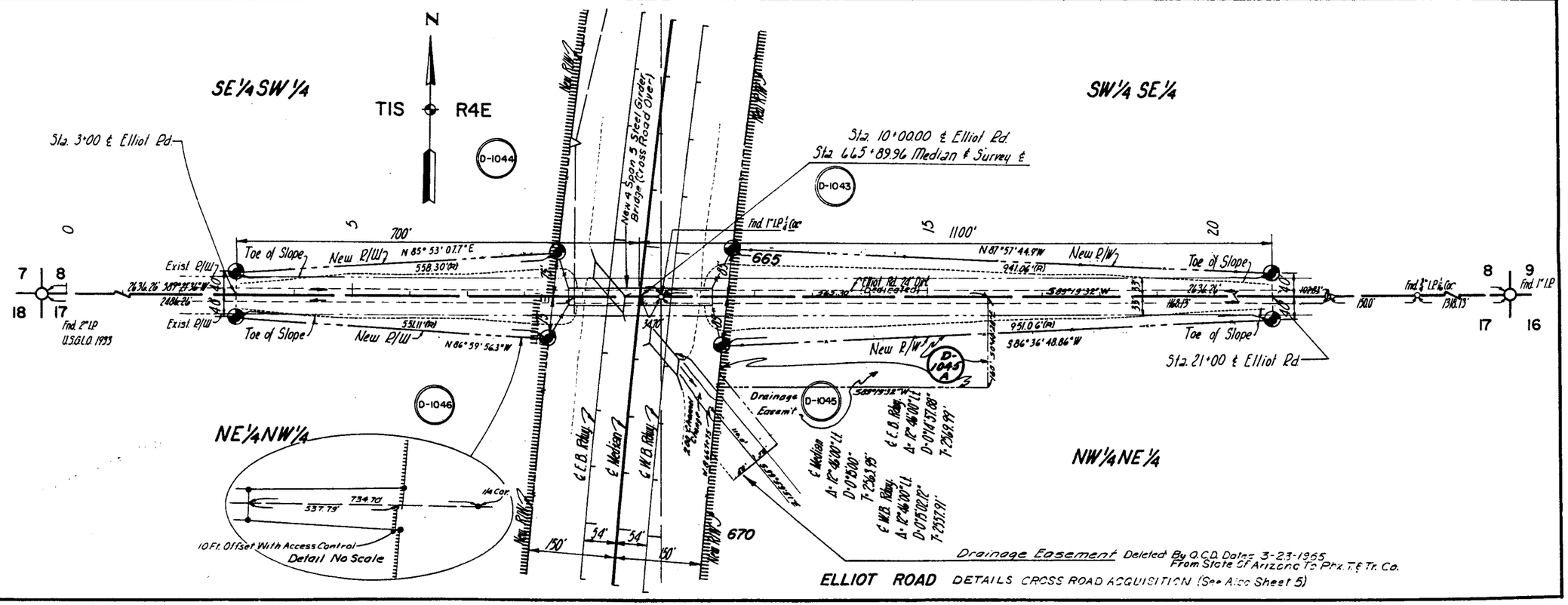


ELLIOT ROAD DETAILS CROSS ROAD ACQUISITION (See Also Sheet 5)

PHOENIX-CASA GRANDE HWY.
BASELINE RD.- MARICOPA RD.
Maricopa County

NOTE Power Poles & Tel Poles to Be Removed from Within R/W By Others

| REVISIONS | | | |
|---|---|---|---|
| C.O. | Date | By | Description |
| 224 | 3/20/64 | | Draper Rev. Brg. & Dist. East Side Hwy. On Williams Field Road. |
| 433 | 8/21/64 | R.L.R. | Changed Brg. & Dist. or R/W-Rt & Lt Williams Field Road at Sta 34+E |
| 612 | 3/27/65 | P.J.H. | New Easement Area Pcl. E-1226-A |
| 709 | 6/2/65 | J.Mc. | Added Parcel E-282-A |

NOTE: THIS MYLAR REPLACES THE THE DETERIORATING ORIGINAL. C.Z. 2-9-95

| | |
|---|---|
| PROJECT NO. | I-10-3(16)155 |
| DRAWING NO. | D-7-7-655 |
| SHEET NO. | 13 of 14 |
| DRAWN BY | H.B. & G.K. |
| DATE COMP. | 8-31-62 |
| SCALE | 1"=100' |

L.H. BELL & ASSOCIATES
CONSULTING ENGINEERS

6-2-09

TIS R4E

SW1/4SW1/4 (E-512) | SE1/4, SW1/4 | SW1/4 SE1/4

NW1/4NW1/4 (E-516) | NE1/4, NW1/4 | NW1/4 NE1/4

320' Pdwy. Taper | 660' | 340' | 340' | 960' | 320' Pdwy. Taper

New R/W | Exist R/W | Toe of Slope | New Irr. Waste Dr. By Others | 1400' New 5 Wire Fence Std. C-16a | 2000' New 5 Wire Fence Std. C-16a

New 4 Span 85' Steel Girder Bridge (Crossroad Over) | Exist Irr. Conduit Remove | Exist 1+25 Conc. Lined Irr. Dt. Fill

E Ramp "A" | E Ramp "B" | E Ramp "C" | E Ramp "D" | E Merian | E.W.B. Rdwy.

P.O.T. 825+05 | Sta 825+14.69 Section Line Δ = 0°10'07" Rt

Exist. Frame Shed Remove | Exist Loading Chute Remove | Exist. Frame Shade Remove | Exist. Frame House Remove | Exist. Irr. System Remove Within R/W

New 1+25 Conc. Lined Irr. Dt | New 10' Service Rd | New 10' Service Rd By Others | Sta 23+40 ℄ Williams Field Rd New 30" x 150' R.C. Pipe Jct. Boxes Rt & Lt By Others

50' x 100' Temp. Const. Easement | Williams Field Rd (Dedicated) | 1/4 Cor.

MATCH MARK

Click here for I-10 Index

**WILLIAMS FIELD ROAD** DETAILS CROSS ROAD ACQUISITION (See Also Sheet 8)

PHOENIX-CASA GRANDE HWY.
BASELINE RD.-MARICOPA RD.
Maricopa County

SE1/4SW1/4 | SW1/4 SE1/4 | NE1/4 NW1/4 | NW1/4 NE1/4

TIS R4E

Sta 611+00.00 ℄ Median & Survey
Sta 15+00.00 ℄ Guadalupe Rd
New Constr. ℄ Guadalupe Rd

E.W.B. Rdwy. Δ=12°22'50" RT D=0°15'02.2" T=2486.66'
℄ Median 10 Δ=12°24'30" RT D=0°15'00" T=2492.34'
E.W.B. Rdwy. Δ=12°24'30" RT D=0°14'57.8" T=2488.41'

New 4 Span 85' Steel Girder Bridge (Crossroad Over)

Δ=8°46'31" Lt. D=2°00'00" T=219.81'
Δ=68°53.29 Δ=0°44'10" Lt. Set AND Survey Marker in Conc.

Guadalupe Road (Dedicated) Exist R/W | Exist Turnout | Toe of Slope | Exist Guadalupe Rd 24' Dirt ?

Sta 611+67.64 Section Line | Sta 10+30.04 | Sta 3+16.28 | Sta 16+38.15

Δ=14°16'31" D=2°00'00" T=358.74'

NOTE: REFER TO R/W PROJECT I-10-3-602 FOR ADDITIONAL INFORMATION IN THIS AREA.

New R/W (1964) | New R/W (1965) | New 54" C.M.P. | E.W.B. Rdwy. | E.E.B. Rdwy. | E Median

Existing County Rd 40 Ft. on each side of Sec. ℄. Dkt 5113 Pages 210-11

JOSEPHINE PLACE | GASTELLO PLACE | SUBDIVISION | SENDE | VISTA | SUBDIVISION

Drainage Easement | 1850' New 5 Wire Fence Std. C-16 | Toe of Slope | Exist R/W

Fnd 2" I.P. With Brass Cap Marked USG&G 1933

**GUADALUPE ROAD**
DETAILS CROSS ROAD ACQUISITION (See Also Sheet 4)

Changed South line of D-1054, & Revised parcel added thereto. 5-24-63
Changed Sta 611+76.14 & Sta 611+72.26 Geoff - Rev. Guadalupe Rd. on East side & Added C.O. No. 709 R/W for E-668. 7-3-63
H.MILLS 8-14-63
Finalized 3-31-78

# PHOENIX-CASA GRANDE HWY.
## BASELINE RD.-MARICOPA RD.
Maricopa County

| CENTRAL FILES DATA | | DATE |
|---|---|---|
| FIELD BOOKS | 61115-T1 | 9/61 |
| HARD COPY | 61115-M-1 | 8/61 |
| AS BUILTS | | |
| MISC. REF. | | |
| SHEET PREPARED BY | C.H.B. G.K. | 4/62 |
| SHEET CHECKED BY | R.A. | 8/62 |
| SHEET CHECKED BY R/W PLANS | | |

| DATE | NAME | REVISION DESCR. | NO. |
|---|---|---|---|
| 5-24-63 | T.D.C. | Added bearing & distance on Item D-1046 & D-1057 | |
| 6-12-63 | J.H.J. | Changed Brg. & dist. drain. ease. Item D-1057 | |
| 7-16-63 | J.H.J. | Changed Item No. in $N\frac{1}{2}$ NW¼ | |
| 2-23-65 | P. Robinson | Added R.C. Pipes-Stations ℄ Med. 767+86; 772+97 & 773+14 | |
| 3-31-72 | H. MILLS | Finalized C.O. 3245 | |

### REVISIONS

| C.O. No. | DATE | BY | DESCRIPTION |
|---|---|---|---|
| 39 | 8-5-63 | Draper | Sta. 1+00 & 19+00 On Warner Rd. Was Sta. 2+00 & 18+00. Removed Cattle Guards At Sta. 1+00 & 19+00 On Warner Rd. & 2+00 & 19+00 On Ray Rd. On D-1058 Property Added Improvements. |
| 418 | 8-11-64 | L.F.W. | Chngd. R/W On Ray Rd. to Parallel Rd. Fr. Sta. 11+50 to Sta 15+00 Rt. Chngd Brg. R/W Sta. 15+00 to Sta. 19+00 |
| 583 | 2-10-65 | S.T.L. | Added 16' grader rd. to connect with Ray Rd & High line canal rd. Also moved Access Control to Conform with Const. Plans |
| 659 | 4-23-65 | L.F.W. | Added Temp. Constr. Ea. In Par. D-1049 |
| 9028 | 1-7-96 | GMTS | Revised Sheet Numbers |

| | |
|---|---|
| PROJECT NO. | I-10-3(16)155 |
| DRAWING NO. | D-7-T-655 |
| SHEET NO. | 12 of 16 |
| DRAWN BY | H.B. & G.K. |
| DATE COMP. | 8-31-62 |
| SCALE | 1"=100' |

L.H. BELL & ASSOCIATES
CONSULTING ENGINEERS

Registered Professional Engineer (Civil) JAMES M. SAMER ARIZONA U.S.A. [signature]

AREA EXTINQUISHED PER RES. 95-04-A-24, REC. 4-26-95, DKT. 95-0231340.

DISPOSAL D-M-219 BY SALE: SEE SHEET 3 OF DRAWING D-7-T-804, PROJECT I-10-3-801.

Disposal L-M-528, Per QuitClaim Deed, Recorded 5/21/15, Doc. 2015-0357609, M.C.R,

Click here for I-10 Index

## CHANGE ORDER REVISIONS

| C.O. NO. | DATE | BY | DESCRIPTION OF REVISIONS |
|---|---|---|---|
| N/A | 5/28/15 | TSS | Add Disposal L-M-528 |
| | | | |
| | | | |

PHOENIX - CASA GRANDE HWY.
BASELINE RD. to MARICOPA RD.
MARICOPA COUNTY

| CURVE DATA | | | | | |
|---|---|---|---|---|---|
| CURVE | Δ | D | R | T | L |
| 1 | 1°16'28" L | 5° | 1145.916' | 12.73' | 25.47' |
| 2 | 21°13'36" R | 5° | 1145.916' | 214.73' | 424.33' |
| 3 | 32°59'08" L | 0°30' | 11,459.16' | 3392.59' | 6596.67' |

| REVISIONS | | | |
|---|---|---|---|
| C.O. NO. | DATE | BY | DESCRIPTION |
| 698 | 6-25 | T.W. | Major Changes on this sheet See C.O. # 698 |
| 1001 | 2-23-66 | R.R. | Added new Type #1 Locked Gate Rt. Maricopa Rd. Sta. 16+00.00. Changed P.O.T.'s 910 & 914 to P.O.C.'s & Changed widths C.B.C.'s E.B. 915+; W.B. 916+ & 15+26.02 Maricopa Rd. |
| 1075 | 3-30-66 | R.L.R. | Called Out Ramp "E" & Equa. at Sta. 920+49.91 Ahd. |
| 3245 | 3-31-72 | | |

| | |
|---|---|
| PROJECT NO | I-10-3(16)155 |
| DRAWING NO. | D-7T-655 |
| SHEET NO. | 14 of 14 |
| DRAWN BY | T. Woody /A. |
| DATE COMP | 6 - 25 - 65 |
| SCALE | 1" = 100' |

MARICOPA ROAD INTERCHANGE
SEE SHEET 8

Click here for I-10 Index