FINALIZED

FED. ROAD DIV. NO.	STATE	PROJECT NO.	SHEET NO.	TOTAL SHEETS
7	ARIZ.	I-10-3(15)150	1	14

RIGHT OF WAY MAP NO. D-7T-645

ALIGNMENT, RIGHT OF WAY, AND CONTROL OF ACCESS APPROVED IN ACCORDANCE WITH HIGHWAY PLANS. SHEETS 1 THRU 14

DATE 1-26-1962 R.E. Lawrence ASSISTANT STATE ENGINEER

APPROVED IN ACCORDANCE WITH RESOLUTION DATED: JAN. 26, 1962, MINUTES OF THE ARIZONA HIGHWAY COMMISSION. RES 62-72

A.F.E. NO.
69920 R/W
69860 Structures



STATE OF ARIZONA
STATE HIGHWAY DEPARTMENT

RIGHT OF WAY PLAN OF THE

PHOENIX — CASA GRANDE

STATE HIGHWAY

PROJECT NO. I-10-3(15)150

MARICOPA

COUNTY

Click here for I-10 Index

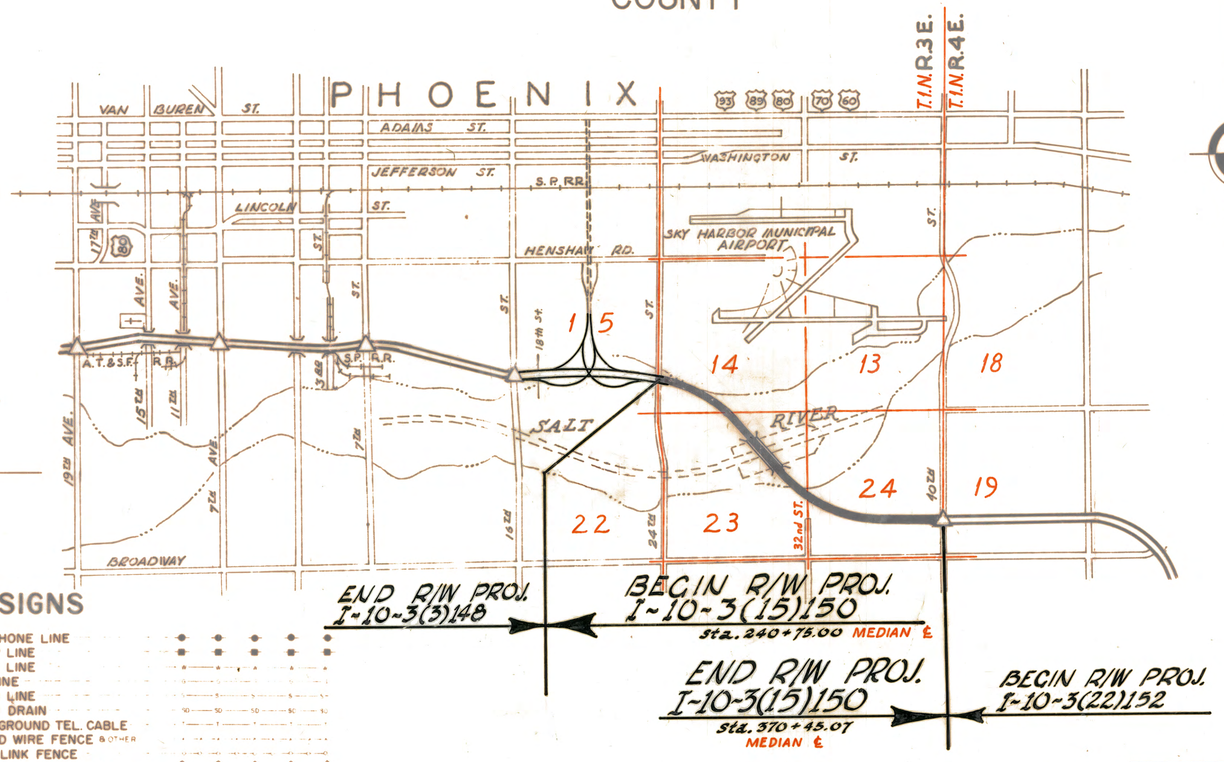

NOTE:

THE SOLID DOT, AS SHOWN BELOW, DOES NOT DESIGNATE A R/W MARKER BUT REPRESENTS AN ANGLE POINT OR CHANGE OF DIRECTION IN THE R/W LINE & IS FOR OFFICE USE ONLY.

CONVENTIONAL SIGNS

HIGHWAY CENTER LINE
STATE AND NATIONAL LINES
CITY LIMITS
COUNTY LINE
TOWNSHIP AND RANGE LINES
SECTION LINE
HIGHWAY R/W LINE (NEW)
RAILROAD R/W LINE
PROPERTY LINE
LOT AND PROPERTY LINE (WITHIN EXISTING R/W)
RAILROAD
COMMON R.R. AND HWY. R/W LINE
ACCESS TO BE DENIED
ACCESS OPEN
PARCEL ITEM No's
FOREST, NAT'L. MONUMENTS, AND INDIAN BOUDARIES
LAND GRANT BOUNDARY
R/W MARKER
HIGHWAY R/W LINE (EXISTING)
SUBDIVISION OR LOT LINE

TELEPHONE LINE
POWER LINE
WATER LINE
GAS LINE
SEWER LINE
STORM DRAIN
UNDERGROUND TEL. CABLE
BARBED WIRE FENCE & OTHER
CHAIN LINK FENCE
POWER TRANSMISSION LINE
TELEPHONE & POWER LINE
POWER POLE WITH TRANSFORMER
DOWN GUY
LIGHT POLE
FIRE HYDRANT
WATER METER
WATER VALVE
MANHOLE
EXIST. ROAD OR TRAVELED WAY
GAS METER
GAS VALVE

ARIZONA HIGHWAY COMMISSION
APPROVED FOR RIGHT OF WAY AQUISITION
STATE HIGHWAY ENGINEER

For R.E. Lawrence DEPUTY STATE ENGINEER 11-1-1962 DATE

DEPARTMENT OF COMMERCE
BUREAU OF PUBLIC ROADS

APPROVED:

DIVISION ENGINEER DATE

MAP REVISIONS

C.O.	DATE	NAME	DESCRIPTION
2788	11-23-70	HARTRIM.	FINALIZED · Changes Shown In Orange

PHOENIX - CASA GRANDE HWY
24th ST. To 40th ST.
MARICOPA COUNTY

Click here for I-10 Index

REVISIONS

C.O.	DATE	BY	DESCRIPTION
32	7-31-63	T.Woody	CHANGED D-832 TO D-833-1 EXCEPT POINT NE¼ SE¼ SEC 24 T1N R3E
72	9-4-63	B	Delete E-598. Add Area To E-599
180	12-13-63	J.H.J.	Revised Areas Item D-869
397	7-21-64	J.B.	Added Parcel D-856-1
2714	9-18-70	A.B.	Add Parcel D-856-1-A
2788	11-23-70	Hartrim	FINALIZED-Changes Shown Orange
3672	8-16-73	H.MILLS	Denoted Excess Land Sold Portion Parcel D-866
3795	12-7-73	H.MILLS	Denoted Excess Land, Portions of Parcels D-855 & E-606

Date	By	DESCRIPTION
10/19/62	J.H.J.	Area D-881 from 0.36 to 0.33
11/15/62	E.T.E	Added 857-1 To R.B. Scroggins
11-21-62	G.G.H.	NAME CHANGE ON E-737 WAS H. MONROE - SELLOUT.
1-25-63	G.G.G	ITEMS E 598, 99, 600, & 604 BLOCK NO 4 ADDED FOR CORRECT DESCR.
2-19-63	T. Woody	Corrected R/W takes on Items D-893, '94, '97, '98, '99, '900 & E-597
4-9-63	J.H.J.	Changed Lot 10 to Lot 16 Item D-833
5-14-63	T.Woody	Changed R/W Takes on Items D-857-1 & D-864 also the remainings
5-28-63	T. Woody	Changed R/W Takes & Remain on Items E-606, E-669 E-737 & E-737
5-31-63	T. Woody	Changed Easterly E-606 to E-1225
6/4-63	J. Groff	Revised Acreage on items D-865 & D-866
6-7-63	J.H.J.	Change owner Lot 13, Blk.4 Okemah Acres from Marshall Mortgage & Trust Co. Trustee to Surrona Houston
6-10-63	T. Woody	Changed D-859 to D-859-1 & D-859-2

PROJECT No.	I-10-3(15)150
DRAWING No.	D-7T-645
SHEET No.	2 of 14
DRAWN BY	E. Espinoza
DATE COMP.	Oct. 22, 1962

Revisions dated 5-23-63 Checked 5-24-63 R.Walley

OWNERSHIP RECORD

	TYPE OF INSTR. & RECORDING DATE	BOOK & PAGE	ITEM No.	OWNER	DESCRIPTION	ACREAGE TAKEN	ACREAGE REMAINING	DATE PROP ACQUIRED	SHEET No.
*As Trustee, Trust # 3182	W.D. 4-11-63	4534/131	D-832	Phoenix Title & Trust Co.*	Pt. W½ NW¼ SW¼ Sec. 14 T1N R3E	5.8 A	9.42 A	1-8-63	3
	F.O.C. 8-17-65	5682/123-5	D-833-1	City of Phoenix	Pt. E½ NW¼ SW¼ Sec 14 T1N R3E Pt. E½ SW¼ SW¼ Sec 14 T1N R3E Lot 15 BLK 1, Golden Gardens Lot 17, BLK. 1, Golden Gardens Pt. Lot 16 BLK. 1, Golden Gardens Lot 17 BLK 2 Golden Gardens Lot 19 BLK 2 Golden Gardens	1.56 A 0.11 A 9,658.66# 7,230.46# 90# 9,284.91# 5,970.66#	14.64 A 1.41 A None None None None None	12-24-63	3&4 3&4 4 4 4 4&5 5
	Q.C.D. 4-15-63	4538/165	D-833	City of PHOENIX	Pt. NE¼ SE¼ Sec. 24 T1N R3E	.15 A	13.69 A	1-9-63	13
	W.D. 9-27-63	4744/357-8	D-834	Torivio Martinez et ux	Pt. SW¼ SW¼ Sec. 14 T1N R3E	1.99 A	None	7-1-63	4
	W.D. 9-11-63	4725/8-9	D-835	E.D. Walker et. ux	Pt. SW¼ SW¼ Sec 4 T1N R3E	0.72 A	0.12 A	4-4-63	4
*Mary Gold, et al	W.D. 7-26-63	4669/109-10	D-836	~~A.M. Gold et ux~~*	Pt. SE¼ SW¼ Sec. 14 T1N R3E	1.41 A	0.78 A	5-22-63	4
*Maria M.	W.D. 9-4-63	4716/23-4	D-837	~~Valerio~~*Rossi	Pt. SE¼ SW¼ (1) Sec 14 T1N R3E	559.21#	None	5-23-63	4
	W.D. 7-2-63	4638/384-5	D-838	Mary Mensi et con	Pt. SE¼ SW¼ Sec 14 T1N R3E	1.33 A	0.85 A	4-18-63	4
	F.O.C. 4-24-67	6535/314-19	D-839	Arizona Sand & Rock Co.	Pt. SW¼ SW¼ Sec. 14 T1N R3E Pt. SE¼ SW¼ Sec 14 T1N R3E Pt. SW¼ SE¼ Sec 14 T1N R3E Pt. SW¼ SE¼ Sec 14 T1N R3E (D-D Esmt)	1.11 A 5.73 A 1.10 A 2.22 A	33.33 A 14.27 A 16.58 A	2-6-64	3&4 4&5 5&6
	W.D. 4-11-63	4534/138-9	D-840	Adolph J. Albers et ux	Lot 7 BLK 1, Golden Gardens Lot 9 BLK 1. Golden Gardens	1,525# 6,229.32#	5,938.6# 1235.28#	1-23-63	4 4
	W.D. 7-3-63	4640/289-90	D-841	Delbert L. Colvin, single man	Lot 10 BLK 1 Golden Gardens	290#	7948.1#	4-3-63	4
	W.D. 4-3-63	4523/186-7	D-842	Harry M. Hyatt et ux	Lot 11 BLK 1, Golden Gardens	7464.6#	None	1-18-63	4
	W.D. 8-7-63	4682/364-5	D-843	May K. Cook et al	Lot 12 BLK 1. Golden Gardens	8238.1#	None	5-9-63	4
	W.D. 3-13-63	4496/227-8	D-844	R.R. Overholt et ux	Lot 13 BLK 1. Golden Gardens	7464.6#	None	1-16-63	4
	W.D. 4-11-63	4534/140-1	D-845	Isac B. Breshears et ux	Lot 14 BLK 1. Golden Gardens	8238.1#	None	1-16-63	4
	W.D. 6-19-63	4620/565-6	D-846	John Derr s/s	Pt. Lot 16 BLK 1. Golden Gardens	6247#	None	3-23-63	4
	W.D. 5-9-63	4570/385-6	D-847	Harvey G. Schnellbecher	et ux, Lot 13 BLK 2, Golden Gardens	377#	7861.1#	2-4-63	4
	W.D. 9-20-63	4736/497-8	D-848	Gilbert B. Vidal s/s	Lot 15 BLK 2, Golden Gardens	8238.1#	None	3-12-63	4&5
	W.D. 11-4-63	4793/560-1	D-849	H.A. Rush et ux	Lot 18 BLK 2, Golden Gardens	600#	5,737#	7-30-63	5
	W.D. 7-26-63	4669/113-4	D-850	S.G. Hold et al	Lot 1 BLK 1, Carefree Homes Lot 2 BLK 1, Carefree Homes	137,600# 91,050#	249,828.28# 295,936.91#	6-7-63	7,8 8
*Trust #691	W.D. 12-20-63	4853/202-3	D-851	Phoenix T&T Co. Trustee,*	Pt. BLK 4, Carefree Homes	787.5#	530,894#	10-7-63	8
	W.D. 10-21-63	4773/467	D-852	Oscar Foote ~~et ux~~	W 650 of Tract "A" Okemah Acres	84,000#	334,618#	8-13-63	8
*Joseph M. Melendez, et al	F.O.C. 3-18-65	5471/299-301	D-853	~~Alex Vann et ux~~*	Lot 4 BLK 1 Okemah Acres	24,240.2#	6,887.5#	4-7-64	8&9&10
	W.D. 3-10-64	4955/525-6	D-854	Estate of Ellen Thomas, et al	Lot 5 BLK 1, Okemah Acres	17,590.2#	10,830.2#	8-30-63	8&9&10
	W.D. 7-26-63	4668/297-8	D-855	Arthur Alexander et al	Pt. NW¼ SW¼ Sec. 24 T1N R3E Lot 6 BLK 1, Okemah Acres	0.62 A 34,814.25#	None None	5-24-63	8&9&10 8&9&10
	W.D. 12-31-63	4864/1-2	D-856	Major Raines et ~~ux~~ al	Lot 7 BLK 1, Okemah Acres	14,616#	28,734.49	10-8-63	8&9&10
	—	—	~~D-857~~	~~William Taylor et ux~~	~~Por. Lot 1 BLK 3 Okemah Acres~~	~~None~~	~~43,097#~~	—	~~9~~
	W.D. 10-24-63	4780/242	D-857-1	R.B. Scroggins et ~~ux~~ al	~~Por. Lot 1.~~ Por. Lot 2 BLK 3 Okemah Acres	~~1920#~~ 1752#	~~11,280#~~ 11548#	8-28-63	9
	W.D. 1-24-63	4438/255-6	D-858	Alvania Dawson et con	Lot 3 BLK 3 Okemah Acres	39,077#	None	10-1-62	9
	W.D. 12-27-63	4860/280-1	D-859	Roy Campell et ux	Lot 4 BLK 3 Okemah Acres	27,200#	17,197.62#	9-25-63	9
	W.D. 9-16-63	4730/54-5	D-859-1	Onealia GROSE	Lot 5 BLK 3 Okemah Acres	30,685#	15,220.42#	7-8-63	9
*Mack N. Johnson, a widower	W.D. 1-17-64	4886/110-1	D-859-2	~~Cora GREEN~~*	Lot 6 BLK 3 Okemah Acres	30,471.18#	12,095#	7-9-63	9 & 10
	F.O.C. 3-27-67	6495/383-4	D-860	William Bailey et al	Lot 7 BLK 3 Okemah Acres	27,195#	16,021.95	4-8-64	9&10
	W.D. 7-26-63	4668/300-1	D-861	Vernon Chestnut	Lot 8 BLK 3 Okemah Acres	19,597.5#	23,821.78#	5-27-63	9&10
	W.D. 10-9-63	4758/410-1	D-862	Fannie Daniels	Lot 9 BLK 3 Okemah Acres Lot 10 BLK 3 Okemah Acres Lot 15 BLK 4 Okemah Acres Lot 17 BLK 4 Okemah Acres	31,030# 42,380# 7,264.5# 31,823.1#	12,650# 15,072# 29,826.3# 5,287.5#	7-2-63	9&10 8&9&10 10 10
*Commercial Services Inc, an Ariz. Corp.	Q.C.D. 12-31-63	4865/362-4	D-863	~~Huey Johnson et al~~*	W½ Lot 8 BLK 5 Okemah Acres	50#	18,600#	10-31-63	9
	ADMINISTRATORS DEEDS 1-6-64	4869/506-8 4869/512-15	D-864	Estate of Moat Grayson et al	Lot 9 BLK 5 Okemah Acres Lot 10 BLK 5 Okemah Acres	None ~~10315.48#~~ 70341#	47,122.96# ~~36,751.52#~~ 36726.01#	10-22-63	9 9
	ADMINISTRATRIXS DEEDS 2-17-64	4924/310-1 4924/315-6	D-865	Estate of Henry Landrum, et al	Pt. Lot 11 BLK 5 Okemah Acres Lot 12 BLK 5 Okemah Acres	49,489.12# 12,343.1#	None 39,227.89#	12-2-63	9 9
	W.D. 12-31-63	4865/360-1	D-866	Vera Kelly (Pt. Lot 11, BLK. 5 Okemah Acres)	Pt. SW¼ Sec 24 T1N R3E	2.39 A	1.13 A	9-19-63	9&11
	W.D. 9-30-63	4746/160	D-867	Virtious James et ux	Lot 14 BLK 5 Okemah Acres	116,000#	None	8-2-63	9&11
*Sam L. McKelvey, etux	W.D. 8-7-63	4682/367-8	D-868	~~V.T. Majors~~*	Lot 15 BLK 5 Okemah Acres	112,000#	None	6-18-63	9&11
	F.O.C. 3-2-65	5447/78-80	D-869	W. Christian et ux	S½ S½ NW¼ SE¼ Sec 24 T1N R3E SW¼ SE¼ Sec. 24 T1N R3E	4.64 A 4.64 A	5.33 A 34.29 A	4-7-64	11&12 11&12
	—	—	~~E-598~~	~~Maricopa County~~	~~Por. Lot 19 Okemah Acres BLK. 4~~	~~1,379~~	~~None~~	—	~~10~~
*Maurice Richard, et al	W.D. 6-28-65	5612/109-10	E-599	~~J.J. Nelson et ux~~*	Por. Lot 19 Okemah Acres BLK. 4	2,758	None	8-29-63	10
	W.D. 9-3-64	5204/72-3	E-600	Raymond Copeland et ux	Por. Lot 19 Okemah Acres BLK 4	7,800.81	22,765.04#	5-27-63	10
	F.O.C. 1-23-67	6404/667-8	E-604	Grady Poole Single	Lot 18 BLK. 4 Okemah Acres Lot 20 BLK. 4 Okemah Acres	306# 20,175.96#	36,804.6# 14,575#	4-8-64	10 10
	F.O.C. 6-9-67	6603/577-9	D-839-1	Jesse E. Cox et ux	Part of E½ SW¼ SW¼ Sec. 14, T.1N, R.3E.	.12 Acs.	None	11-19-65	4

ITEM No.	OWNER	DESCRIPTION	ACREAGE TAKEN	ACREAGE REMAINING	DATE PROP ACQUIRED	SHEET No.	TYPE OF INSTR. & RECORDING DATE	BOOK & PAGE	
D-870	Bealer Duncan et ux	Pt. N½ N½ SE¼ SE¼ Sec. 24	3.47 A	2.08 A	12-12-63	12 & 13	W.D. 2-5-64	4910/366-7	
D-871	Horace Benton et ux	Pt. N½ N½ SE¼ SE¼ Sec. 24 T1N R3E	0.57 A	0.14 A	10-2-62	12&13&14	W.D. 1-24-63	4438/283-4	
D-872	Ariz. Title Ins & T. Co. Trustee;*	Pt. N½ N½ SE¼ SE¼ Sec. 24 T1N R3E	0.76 A	None	9-25-62	13 & 14	W.D. 2-4-63	4450/437	*Trust #790
D-873	Tim Durham ~~et ux~~	Pt. N½ N½ SE¼ SE¼ Sec. 24 T1N R3E	0.59 A	None	8-28-62	13 & 14	W.D. 2-13-63	4460/339-40	
D-874	~~Arthur McCuin et ux~~*	Pt. N½ N½ SE¼ SE¼ Sec. 24 T1N R3E	1.11 A	None	8-28-62	13 & 14	W.D. 11-29-62	4373/584-5	*Johnnie Lee Johnson, et al
D-875	Simon Cooper et ux	Pt. S½ N½ SE¼ SE¼ Sec. 24 T1N R3E	0.18 A	0.46 A	2-15-63	14	F.O.C. 2-13-64	4922/545-7	
D-876	Charles Scott et ux	Pt. S½ N½ SE¼ SE¼ Sec. 24 T1N R3E	5100#	4900#	8-15-62	14	W.D. 2-8-63	4457/6-7	
D-877	George Lee et ux	Pt. S½ N½ SE¼ SE¼ Sec. 24 T1N R3E	0.32 A	1.03 A	8-30-62	14	W.D. 11-16-62	4360/367-8	
D-878	Frank H. Mitchell et ~~al~~ ux	Pt. N½ S½ SE¼ SE¼ Sec. 24 T1N R3E Pt. S½ N½ SE¼ SE¼ Sec. 24 T1N R3E	0.19 A	2.22 A	8-15-62	14	W.D. 2-6-63	4453/451-2	
D-879	Albert M. Austin et ux	Pt. N½ S½ SE¼ SE¼ Sec. 24 T1N R3E	0.30 A	7.16 A	9-6-62	14	W.D. 12-20-62	4400/216-7	
D-880	Lee Anna Knight	Pt. N½ S½ SE¼ SE¼ Sec. 24 T1N R3E	0.39 A	0.48 A	8-29-62	14	W.D. 12-11-62	4387/438-9	
D-881	Marshall Mortgage & Trust Co. Trustee	Pt. N½ N½ SE¼ SE¼ Sec. 24 T1N R3E Pt. N½ N½ SE¼ SE¼ Sec. 24 T1N R3E Pt. E½ S½ S½ SE¼ SE¼ Sec. 24 T1N R3E	7113.1# 5872# 0.33 A	2126.9# None 3.63 A	11-7-62	12 & 14 13 & 14 14	W.D. 2-15-63	4463/570-2	
D-881-1	Surrona Houston	Lot 13 BLK. 4 Okemah Acres	1,050#	36,021#	7-11-63	10	W.D. 10-4-63	4753/502-3	
D-882	Nelson G. Mitchell Jr., et ux	Pt. NE¼ SE¼ Sec. 24 T1N R3E	0.76 A	2.69 A	11-21-62	13	W.D. 1-30-63	4445/74-5	
D-883	Shirley Gooden et ux	Lot 1 BLK 1 Wesley Place Lot 2 BLK 1 Wesley Place	9831.38# 9831.38#	None None	10-17-62	13 13	W.D. 2-13-63	4460/300-1	
D-884	Jack W. Taylor et ux	Lot 2 BLK 2 Wesley Place Lot 3 BLK 2 Wesley Place	9189.45# 9189.45#	None None	9-24-62	13 13	W.D. 11-19-62	4362/53-4	
D-885	Freddie Meadows et ux	Lot 1, BLK 2 Wesley Place Lot 5 BLK 2 Wesley Place	9189.45# None	None All	11-21-62	13 13	W.D. 2-4-63	4450/431-2	
D-886	~~East Broadway Water Co.~~*	Lot 4 BLK 2 Wesley Place	9189.45#	None	6-20-63	13	W.D. 8-22-63	4702/322	*City Of Phoenix
D-887	Warren J. Hankins et ux	Lot 1 BLK 3 Wesley Place	9189.45#	None	9-28-62	13	W.D. 10-26-62	4336/128-9	
D-888	~~Charles W. Haynes et ux~~*	Lot 2 BLK 3 Wesley Place	9189.45#	None	8-22-62	13	W.D. 10-19-62	4327/474-5	*Virgil J. Berry, et ux
D-889	Charles Evans et ux	Lot 3 BLK 3 Wesley Place	9189.45#	None	8-24-62	13 & 14	W.D. 11-23-62	4367/56-7	
D-890	Blanche Purifi	Lot 4 BLK 3 Wesley Place Lot 11 BLK 3 Wesley Place Lot 12 BLK 3 Wesley Place	9189.45# 15,661.59# 15,661.59#	None None None	9-6-62	13 & 14 13 & 14 13 & 14	W.D. 11-9-62	4353/345-6	
D-891	Fred Thompson et al	Lot 5 BLK 3 Wesley Place	15,657.31#	None	10-29-62	13	W.D. 2-13-63	4460/298-9	
D-892	Gertrude Watkins	Lot 6 BLK 3 Wesley Place	15,669.09#	None	9-6-62	13	W.D. 12-7-62	4384/264-5	
D-893	Tina Mae Goven	Lot 7 BLK 3 Wesley Place	8222#	7479#	5-1-63	12 & 13	W.D. 7-26-63	4669/490-1	
D-894	Carrie Riley et con	Lot 8 BLK 3 Wesley Place	6371#	9330#	1-17-64	12 & 13	W.D. 4-13-64	5002/528-9	
D-895	Nina Mae Pierce	Lot 9 BLK 3 Wesley Place	15,687.87#	None	9-28-62	12 & 13	W.D. 12-28-62	4407/232-3	
D-896	William ~~B~~ White (E.)	Lot 10 BLK 3 Wesley Place	15,676.09#	None	1-15-63	12 & 13 & 14	W.D. 4-16-63	4539/542-3	
D-897	Woodie Freney et ux	W½ Lot 1 BLK 5 Wesley Place	2157#	5366#	4-19-63	12	W.D. 9-18-63	4733/258-9	
D-898	Patience Smith	E½ Lot 1 BLK 5 Wesley Place	2475#	5043#	5-8-63	12	W.D. 8-26-63	4705/167-8	
D-899	~~Willie L. Witherspoon et ux~~*	Lot 2 BLK 5 Wesley Place	3391#	11,650#	4-18-63	12	W.D. 6-21-63	4624/248-9	*Winnie Edwards
D-900	Claudia Mae Weatherspoon	Lot 3 Por. Lot 4 BLK 5 Wesley Place	2359#	21,438#	4-26-63	12	W.D. 9-16-63	4730/51-2	
D-901	Winnie Edwards	Lot 6 BLK 5 Wesley Place	13,714.5#	None	10-10-62	12	W.D. 11-30-62	4375/564-5	
D-902	Charles E. Daniels, et al	Lot 7 BLK 5 Wesley Place	16,857.81#	None	9-21-62	12	W.D. 11-30-62	4375/566-7	
D-903	Odessa Barrs	Lot 8 BLK 5 Wesley Place	15,681.43#	None	11-19-62	12	W.D. 2-4-63	4450/435-6	
D-904	Herbert Smith et ux	Lot 9 BLK 5 Wesley Place	17,788.55#	None	12-6-62	12	W.D. 2-13-63	4460/347-8	
D-905	Mary E. Holt et al	Lot 10 BLK 5 Wesley Place	17,774.25#	None	5-13-63	12	W.D. 6-26-63	4630/350-1	
E-596	Roosevelt Scroggins et ~~ux~~ al	Por. Lot 2 Blk 3 Okemah Acres	24,000#	None	8-27-63	9	W.D. 10-25-63	4782/52	
E-597	Ariz. T. Guarantee & Trust Co.;*	Tract No. 790 W72' Lot 4 BLK 5 Wesley Place	264#	9606#	7-23-63	12	W.D. 9-3-63	4714/243-4	*Trust #790
E-601	Chester Green et ux	Por. Lot 16 BLK. 5 Okemah Acres	840#	99,960#	10-19-64	9&11	F.O.C. 11-4-64	5289/65-7	
E-602	Garlin T. Johnson, et al	Por. Lot 16 BLK 5 Okemah Acres	247.5#	10,952.5#	10-19-64	9&11	F.O.C. 11-4-64	5289/68-70	
E-603	James L. Tillis et ux	Por. SW¼ Sec. 24 T1N R3E	18#	0.92 A	12-19-63	11	W.D. 3-31-64	4986/323-4	
E-605	Shelton Jordan et ux	Por. NW¼ SW¼ Sec. 24 T1N R3E	16,055#	21,941.2#	4-16-64	10,9	F.O.C. 12-3-64	5328/172-4	
E-606	Jerry W. Steverson et ux	Por. NW¼ SW¼ Sec. 24 T1N R3E	~~25690#~~ 25501#	~~8,173.28#~~ 8342.5#	8-1-63	10,9	W.D. 10-16-63	4768/127-8	
E-1225	Harvey MONROE et ux	Pt. NW¼ SW¼ Sec. 24 T1N R3E	~~13395#~~ 13585#	~~25982.5#~~ 25792.5#	4-16-64	10,9	F.O.C. 3-18-65	5471/302-4	
E-669	Lowell A. French et al	Por SW¼ Sec. 24 T1N R3E	~~2332#~~ 2064#	~~214893#~~ 296,780.5#	9-17-63	10	W.D. 12-13-63	4842/550-1	
E-717	~~Charlie Smith et ux~~*	Lot 3 BLK. 1 Okemah Acres	~~21565#~~ 21252.5#	~~61324.4#~~ 61637.0#	12-5-63	10,9	Adm. D. 2-10-64	4916/222-4	*Estates Of Charlie & J. Hazel Smith (Dec'd)
E-737	~~Henry~~ E. Thomas ~~etux~~*	Pt. NW¼ SW¼ Sec. 24 T1N R3E	~~19475#~~ 19641.3#	~~16788.42#~~ 16936.4#	8-30-63	10,9	W.D. 12-3-63	4829/71-2	*Willie Mae
D-85	James P. Michaeson, et al	SE¼ NE¼ Sec. 23 T1N R3E	11.82	31.0	4-10-64	7-8	F.O.C. 5-14-64	5050/22-5	
D-86	Ariz. Sand & Rock	N½ NW¼ Sec. 23 T1N R3E SW¼ NE¼ Sec. 23 T1N R3E NW¼ NE¼ Sec. 23 T1N R3E NE¼ NE¼ Sec. 23 T1N R3E	0.14 A 8.25 A 19.98 A 0.18 A	None None None None	2-6-64	5 7 5&6 7	F.O.C. 4-24-67	6535/314-9	
D-856-1	~~Salt River Valley Water Users Association~~*	A strip of land between Blocks 1 & 3 Okemah Acres	0.53 A.	None	9-14-64	8	D-D. Esmt. 1-27-65	5401/152-3	*Project Agricultural Improvement & Power District
D-856-1-A	Salt River Project	A strip of land between Blks 1&3 Okeman Acres	.87 Ac			8,9 & 10	Quit Claim Deed	8707/884-885	

PHOENIX-CASA GRANDE HWY.
24TH ST. - 40TH ST.
MARICOPA COUNTY

AGNER
LOT 8

BAY

LOT 9

LOT 10

TRACT

SUBDIVISION

RAMP 3

Dutch Ditch R/W
Dutch Ditch ℄
N. 74°27' E. 321.35'
473.18' (Sur.)
N.00°35'30"E. (Basis of Bearings) 1905.55' (Rec.)
13 Rec. Equa.
24TH ST.
N.0°40'11" W. (Calc.)
N.0°37'26"W. (Sur.)
14
15
1/4 Cor. Found Brass Cap
2 R/W Markers Set
50' Rt. Sta. 2+30 on 24TH St.
Brass Caps in Place
50' Lt. Sta. 2+30 on 24TH St.
R/W Marker Set
New 4' Chain Link Fence
Fd. ½" I. Pipe 200' Lt. POC. 244+76.13 75.0
R/W Marker Set
Set ½ Pin
344.95'
N.89°55'20"W. 852.95'
N.89°01'52.23"W.
Limit of Slope
NEW R/W N.75°37' 24.0G W.
T.1N. R.3E.
IV½ NW¼ SW¼
E½ NW¼ SW¼
D-832
D-833
D-833-1
D-808
D-810
D-809
D-839
Pipe
Pipe
N.77°20'39"W. 464.84' (Sur. Control Line)
N.77°21'31"W. 466.96' (Calc. Control Line)
R/W Line N.79°17'15.76"W. 358.86'
N.85°55'W. 275.80' (Sur.)
N.85°55'40"W. 277.12'
N.81°26'W. (Sur.)
New R/W
Limit of Slope
235
240
245
S.85°55'40"E.
POST. 240+64.38
Punch Pt. in conc. at edge of Bridge POC. 241+56.01
℄ WEST BOUND
POC. 240+75.00
MEDIAN ℄
℄ EAST BOUND
Two-4 Span Overpasses
211.50'
BEG. I-10-3(50)150 Constr.
END I-10-3(20)150 Constr.
693.47' (Sur.) SEMI-TANGENT
Initial Bearing N. 76°17'51"W.
S. 85°11'E. (Sur.)
S. 72°-42'-10"E. 209.60' (Hwy.)
150.00
N. 63°-31'W. 460.10' (Sur.)
N. 64°-11'-10"W.
P.T. 239+50.00
N.83°-12'E. 135.00'
N.82°-31'-50"E. 84.75'
179.1' Rt. P.O.S.T. 234+88.56
NEW R/W
N 81° 08' 43" W. (Calc.) 505.75' (Calc.)
S. 89°-05'-38"W. "W. NEW R/W"
Hwy. Brass Cap is 7.45' N.E. of Fd. Pipe. Pipe is in correct location
221.15' Rt. P.O.S.T. 239+92.60
S.14°03'55"E. 122.33'
282.81'
187.53'
312.74'
240+20 Med. Sta. POC.
150' R.C.
Brass Caps in Place
1/16 Cor. Fd. - ½" I.P.
R/W Marker Set, 2
1/16 Sec. Line
Hwy. Brass Cap set 2" N. of Fd. Pipe. Pipe is in correct location.
368.7' Rt. P.O.S.T. 240+41.33
Parcels Under R/W Proj. I-10-3(3)148
S.88°-40'-50"W. (Hwy.)
S.89°-21' W. (Rec.)
END R/W PROJ. I-10-3(3)148
STA. 240+75.00 MEDIAN ℄
SE¼ SE¼
BEGIN R/W PROJ. I-10-3(15)150
STA. 240+75.00 MEDIAN ℄
W½ SW¼ SW¼
STREET
Beg. Const. I-10-3(50)
40' Road Ease.
Fd. Sec. Cor. - Brass Cap Set in Conc.
15 14
22 23
S.20°57'09"W. 5"
155.00' Lt. POC. 248+00
Set ½" Pin
516.07'
L=495.77'
R=5819.58'
93.38'
85.38' R
5" R/W Markers Set, 2
3x2' Ditch
50' (R)
CANAL
Hatch Line
552.84' N.89°-55'-20"E. 1/16 Sec. Line
Limit of Slope
S.77°23'52"E. NEW R/W 293.29'
35.53'
R/W Marker Set
245+00.86
185' Rt. Rec. 245+93.92
Loc. Tang. Brg. = S.69°02'51"E.
Fd. ½" I. Pipe
R/W Marker Set
248+00 Med. ℄ P.O.C.
150' R.C.
185'
50'
3396.03

CURVE DATA						
	CURVE	Δ	D	R	T	L
	RAMP 3	18° 21' 00"	1° 48' 19.8"	3173.41'	512.56'	1016.34'
P.I. 257+78.65	MEDIAN	49° 55' 00"	1° 00' 00"	5729.58'	2666.68'	4991.67'

REVISIONS			
CHANGE ORDER	DATE	BY	DESCRIPTIONS
32	7-31	T.A.M.	Changed D-833 to D-833-1
317	5/64	E.T.E.	ADDED CONSTR. NOS. AT STA. 241+50.01
411	9/7/64	T. Woody	Added all information in Red.
411	9/26/64	E.T.E.	ADDED DIST., RADIUS, AND LOCAL TAN. BEARING ON STA. 248+00 TO P.O.C. 252+83.12
637	4/21	R.L.R.	Made Complete C.K. with As Built
	65		Changed P.O.C. (75' Rt.) to 245+20.86 & Ind. Sta. Dykes at Sta. 243+; Added R/W Mkrs. at Sta.
2788	11-20-70	Hartrim.	FINALIZED - Changes Shown In Orange

PROJECT NO.	I-10-3(15)150
DRAWING NO.	D-7T-645
SHEET NO.	3 of 14
DRAWN BY	T. WOODY MEEGAN
DATE COMP.	10-22-62
SCALE	1" = 50'

SHEET PREPARED BY — DATE
SHEET TRACED BY — DATE
SHEET CHECKED BY R/W PLANS
FIELD BOOKS
HARD COPY
AS BUILTS
MISC. REF.

NAME — DATE
REVISION DESCR. — NO

Click here for I-10 Index

SUBDIVISION

LIETZ 1101 IMPERIAL 200 3-61

PHOENIX-CASA GRANDE HWY.
24TH ST.-40TH ST.
MARICOPA COUNTY

REVISIONS			
C.O. NO.	DATE	BY	DESCRIPTION
2788	11-23-70	Hartrim.	FINALIZED-Changes Shown Orange
4031	8-15-74	H. MILLS	Deleted Excess Land Parcel D-837
4100	1-14-74	H. MILLS	Deleted Excess Land Parc. D-843 & D-848
4952	1-30-76	H. MILLS	Deleted Excess Land Parc. D-837.

REVISIONS			
CHANGE ORDER	DATE	BY	DESCRIPTION
	11-27-62	TAM	Added R/W (Reg'd Line) D-833, D-843, D-848
	11/17/62	LED	Added Non Fed Aid Note.
32	7-31-63	T.A.M.	Changed D-833 To D-833-1
4-11	8-7-64	Moody	Added all information in Red
411	6/16/64	E.T.E.	ADDED DIST, RADIUS, AND LOCAL TAN. BEARING ON JTAs 248+00 TO P.O.C. 252+83.12
321	11/18/64	J.B.	Added Parcel D-839-1
657	4-21	R.L.R.	Made Complete Ck. With As Built
	65		Added Dimension from 2 Mile to N.W. on E.P. S. to 255+ Parcel 110'
			Added R/W Markers Set

PROJECT NO.	I-10-3(5)150
DRAWING NO.	D-TT-645
SHEET NO.	4 of 14
DRAWN BY	T. WOODY MEEGAN
DATE COMP.	10-22-62
SCALE	1" = 50'

N

Sec. 14 T.1N. R.3E.

E½NW¼SW¼

NE¼SW¼

E½SW¼SW¼

SE¼SW¼

26TH ST.

27TH ST.

WATKINS STREET

GOLDEN STREET

GARDENS

PLACE

MAGNOLIA

RIVER

SALT

Excess Land Parcel D-834 (L-1-56) Area = 9401± Sq. Ft.

Excess Land Parcel D-837 (L-1-28) Area = 351± Sq. Ft. Sold: City of Phoenix Quit Claim Deed 12-19-15 Recorded: 12-19-15 DKT. 11465 Pg. 722

Excess Land Parcel D-843 (L-1-57) Area = 2630± Sq. Ft.

Excess Land Parcel D-848 (L-1-58) Area = 3660± Sq. Ft.

SEE NOTE

Fd. 3/4" I. Pipe

Fd. Pipe

Set I. Pin 150' Lt. POC. 252+83.12

Set I. P. 150' Lt. POC. 254+23.81

Set I. Pin 150' Lt. POC. 258+05.85

3 R/W Markers

R/W Marker Set

New R/W

New Chain Link Fence

Length Of 495.77 Starts On Sheet 3 of 14

New R/W — L=495.77' (516.07' R)

R=5879.58'

L.T.B. N61°12'59"W

Approximate 1/16 Section Line

West Bound ℄

Median ℄

East Bound ℄

Sub-Tangent ℄

N29°01'50"E 330.77' (Rec.) 330.80' (Meas.)

S.83°40'W. (Rec.) 658.92' (R) 341.40'

175.0' (R)

Falls In Oleander Bush Set Hub & Tacks 1.0' & 6.0' S. of P.I.'s 10' R/W Point

Set I. Pins

Stucco Res.

Frame Res.

Frame Barn

Adobe Res.

Frame Shed

Conc. Pile Res.

Frame & Tile

Shed

Fd. 1" Bar in Conc. A.S. & E.

SEE DETAIL ON 1' STRIP

Sold 3-26-64 By A.H.D. By Q.C. Deed

DETAIL OF 1' STRIP SALE L-1-2,A MAY 14, 64

NOTE:

AREA DESIGNATED THUS TO BE ACQUIRED NON FED AID

E.B. ℄
Δ = 49°55'00" Rt.
D = 1° 00' 20"
R = 5697.58'
T = 2651.78'
L = 4963.79'

MEDIAN ℄ CURVE DATA
Δ = 49° 55' 00" Rt.
D = 1° 00' 00"
R = 5729.58'
T = 2666.68'
L = 4991.67'

W.B. ℄
Δ = 49° 55' 00" Rt.
D = 0° 59' 40"
R = 5761.58'
T = 2681.57'
L = 5019.55'

Click here for I-10 Index

LIETZ 1101 IMPERIAL 200 3-61

PHOENIX-CASA GRANDE HWY.
24TH ST. - 40TH ST.
MARICOPA COUNTY

PROJECT NO.	I-10-3(15)150
DRAWING NO.	D-77-645
SHEET NO.	5 of 14
DRAWN BY	T. WOODY MEEGAN
DATE COMP.	10-22-62
SCALE	1" = 50'

REVISIONS

DATE	BY	DESCRIPTIONS
2/8/63	L. Draper	In Acct. Sta. 273 Sec. 14 Added 441.76' & 136.38' Distances & S. 44° 53' 40" E. Bearing. Rev. New R/W Line.
		7-31-63 T.A.M. Changed D-833 To D-833-1 By order of Co. Sup.
411	9-7-64	Woody Added all information in Red.
657	9-21-65	R.L.R. Made Complete Ck. with As Built
	63	Added Dimension From ℄ Mod to R/W on ℄ Sta. 265+00 to Read 116' Also Added R/W Markers Set.
2788	11-25-70	Hartrim. FINALIZED - Changes Shown In Orange

GOLDEN GARDENS — 27TH PL. S.0°07'E. (Rec.) — STREET — S.80°50'24"E. (Rec.) 333.74'

MAGNOLIA — S.81°05'52.25"E. (Calc.) — S.60°58'10"E (Calc.)

SALT RIVER — N.89°25'50"E.

SW¼ SE¼ — SE¼ SW¼ — NW¼ NE¼ — NE¼ NW¼

T.1N. — R.3E.

Sec. 14 / 13 / 23 / 24 — Sec. 15 / 14 / 22 / 23

Set 1. Pins — Fd ¾" I. Pipe — Set 1. Pin R/W Marker Set

I. Pipe about 1" N. of A.S. & R. 4"x4" Post Set in Conc. Slab

S.0°18'09.59"E. (Calc.) — 80' Lt. Proc. Edge

N.39°05'50"E. 1327.5'

New Dyke Easement (See following page)

L.T.B.: N.42°44'42"W 2465.55' Proj. 2500' 2636.50'

Set 1. Pin - 130' Lt. Proc. 274+30.25

New Chain Link Fence

S.48°35'39"E. 434.22' (438.08'R) — S. 44° 53' 40"E (Calc.) (441.76'R)

Sub. P.I. Prog. 1398+64 Ahd. P.I. — 1899.68 Ahd. P.I.

Semi-Tangent — Tan 1°05' — Limit of Slope — 204.50'

S.36°00'40"E. 250.74' (Calc.)

S.46°55'10"E. 286.25' (Rd.)

West Bound ℄ — Median ℄ — East Bound ℄

Initial Bearing N.44°06'19"W. — P.O.C. 272+33.40 — P.O.C. 274+00 Med.'d = Sta. 0+00 on New Dyke

Hubt Tack — (101.17' R.) — 100.00' — 30.00'

¼ Corner Fd. ¾" I. Pipe

MEDIAN ℄ CURVE DATA

Δ = 49°55'00" Rt.
D = 1° 00'00"
R = 5729.58'
T = 2666.68'
L = 4991.67'

E.B. ℄	W.B. ℄
Δ = 49°55'00" Rt.	Δ = 49°55'00" Rt.
D = 1°00'20"	D = 0°59'40"
R = 5697.58'	R = 5761.58'
T = 2651.78'	T = 2681.57'
L = 4963.79'	L = 5019.55'

Click here for I-10 Index

LIETZ 1101 IMPERIAL 200 3-61

PHOENIX - CASA GRANDE HWY.
24TH ST. - 40TH ST.
MARICOPA COUNTY

REVISIONS			
	DATE	BY	DESCRIPTION
S.O.	9/6/62	L.E.D.	Added 134.38' Distance.
#411	9-7-62	Woody	Added all information in Red.
657	9-28-62	R.L.H.	Made Complete Ck. with As-Built & Changed P.O.C. (150'Lt.) to Read 274+25
			Added Dist. of 434.60' Along Set Tie
2788	11-23-70	Hartrim	FINALIZED-Changes Shown In Orange

PROJECT NO.	I-10-3(15)151
DRAWING NO.	D-7T-645
SHEET NO.	6 of 14
DRAWN BY	T. Woody REEGAN
DATE COMP.	10-22-62
SCALE	1" = 50'

N

T.1N. R.3E.

S 44°53'40"E 441.76'

1822.68' Abd. R.R.

Road Easement

100.67' Meas.

Hub/Track 6990

Sect. Line

1/4 Cor. Found 3/4" Pipe

40' 25'

Road Easement

P.O.C. 272+93.40

P.O.C. 274+00 on Mon. & Sta. 0+00 on New Dyke

275

West Bound E.T.

Median E.T.

East Bound E.T.

New R/W

Limit of Slope

Limit of Slope

Limit of Slope

March Line

New Chain Link Fence

Brass Cap

280+00 150' Rt.

280

NW Mon. Set

Brass Cap

150' Lt. Sta. 280+00

NW Mon. Set

Brass Cap

150' Lt. Sta. 280+00

D-839

D-839

D-86

Limit of Slope

N. 46°-57'-08.96"E.

Limit of Slope

March Line

49'

25'

40'

P.I. 91+93.3

N.85°-56'-08.96"E.

S 89°11'50" W 150' Lt. P.O.C. 274+50.25

25.00

15'

Road Easement

N.89°-25'-50"E.

2455.43'

2036.90'

NEW DYKE EASEMENT

SW¼ SE¼

NW¼ NE¼

Spec. Cor. Found 3/4" Pipe

14 13 23 24

Approx. 1/4 Sec. Line

P.I. 141+08.6

N.78°-76'-08.96"E.

SE¼ SE¼

Click here for I-10 Index

LIETZ 1101 IMPERIAL 200 3-61

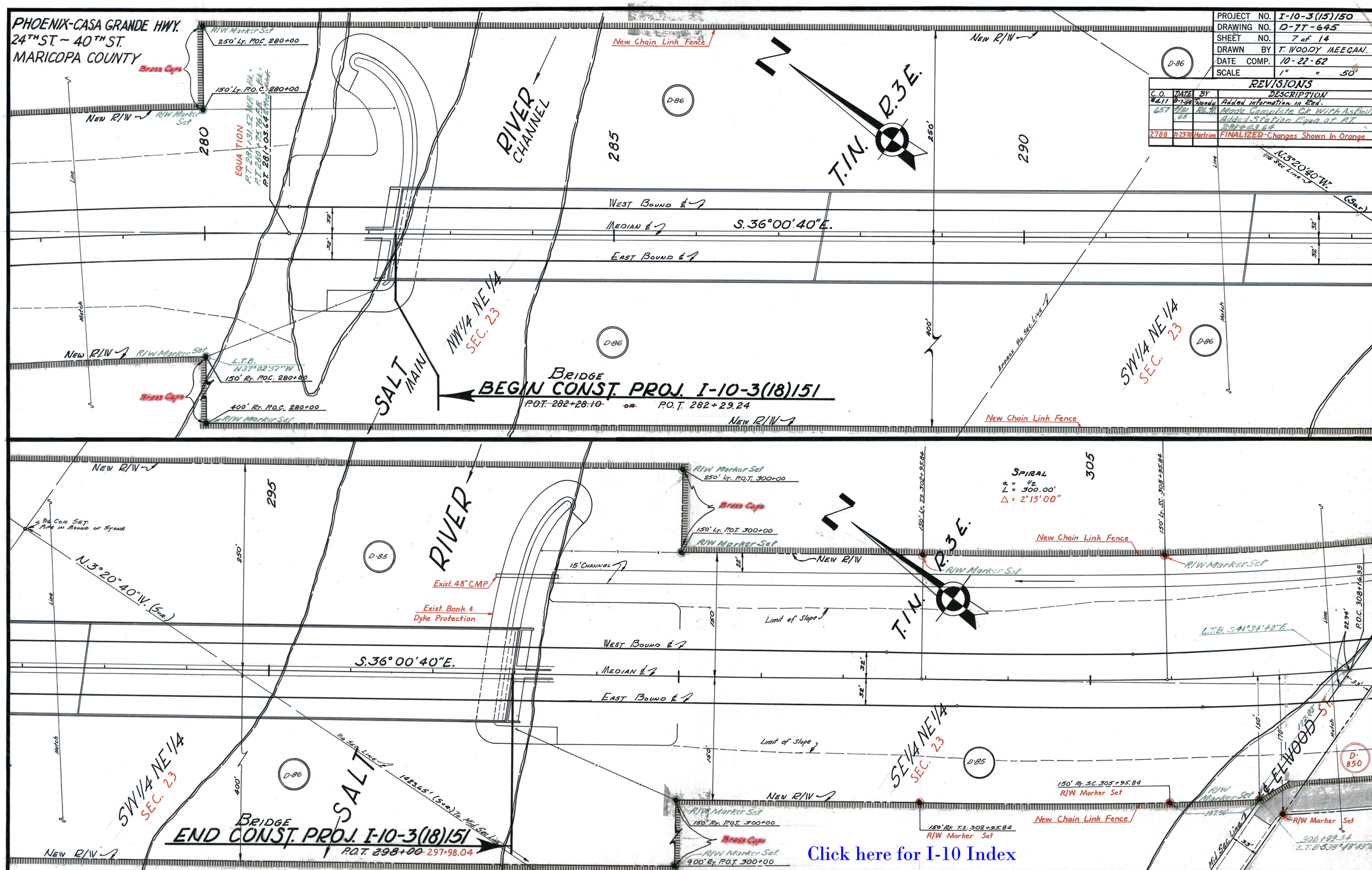
PHOENIX-CASA GRANDE HWY.
24TH ST. - 40TH ST.
MARICOPA COUNTY
PROJECT NO. I-10-3(15)150
DRAWING NO. D-7T-645
SHEET NO. 7 of 14
DRAWN BY T. WOODY MEEGAN
DATE COMP. 10-22-62
SCALE 1" = 50'
REVISIONS
C.O. DATE BY DESCRIPTION
#411 8-7-64 T. Woody Added information in Red.
657 4/21/65 R.L.R. Made Complete Ck. With As Built Added Station Equa at P.T. 281+03.64
2788 11-23-70 Hartrim FINALIZED-Changes Shown In Orange
New Chain Link Fence
RIVER CHANNEL
T.1N. R.3E.
N.3°20'40"W. (Sur.)
1/16 Sec Line
West Bound ℄
Median ℄
East Bound ℄
S.36°00'40"E.
NW1/4 NE1/4 SEC. 23
SW1/4 NE1/4 SEC. 23
SALT MAIN
BRIDGE
BEGIN CONST. PROJ. I-10-3(18)151
P.O.T. 282+28.10 or P.O.T. 282+29.24
Approx 1/16 Sec Line
Brass Caps
R/W Marker Set
250' Lt. P.O.C. 280+00
150' Lt. P.O.C. 280+00
150' Rt. P.O.C. 280+00
400' Rt. P.O.C. 280+00
L.T.B. N37°02'51"W
EQUATION
P.T. 281+31.52 W.B. Bk.
P.T. 280+75.76 E.B. Bk.
P.T. 281+03.64 Mid. Ahd.
New R/W
Match Line
280
285
290
295
305
D-86
D-85
D-850
SPIRAL
a = 1/2
L = 300.00'
Δ = 2°15'00"
150' Lt. T.S. 302+95.84
150' Lt. S.C. 305+95.84
250' Lt. P.O.T. 300+00
150' Lt. P.O.T. 300+00
150' Rt. P.O.T. 300+00
400' Rt. P.O.T. 300+00
150' Rt. T.S. 302+95.84
150' Rt. S.C. 305+95.84
1/16 Cor Set. Pipe in Mound of Stone
N.3°20'40"W. (Sur.)
15' Channel
Exist. 48" CMP
Exist. Bank & Dyke Protection
Limit of Slope
L.T.B. S41°34'40"E
P.O.C. 308+16.95
1/16 Sec Line
1423.65' (Sur.) To Mid Sec Line
SW1/4 NE1/4 SEC. 23
SE1/4 NE1/4 SEC. 23
ELWOOD ST.
Mid Sec Line
306+99.34
L.T.B. S39°48'49"E
BRIDGE
END CONST. PROJ. I-10-3(18)151
P.O.T. 298+00 297+98.04
Click here for I-10 Index
LIETZ 1101 IMPERIAL 200 3-61

PHOENIX - CASA GRANDE HWY.
24th ST. - 40th ST.
MARICOPA COUNTY

Click here for I-10 Index

REVISIONS			
C.O.	Date	By	Description
2744	9-11-74	A.W.B.	Added Parcel D-856-1-A.

CURVE DATA

TOTAL	MAIN	SPIRAL
I = 55°16'00" Lt.	Δ = 50°46'00"	a = 1/2
T_s = 2150.24'	D = 1°30'00"	L_s = 300.00'
	R = 3819.72'	
	L = 3384.44'	

REVISIONS			
C.O.	Date	By	Description
2788	11-23-70	Hartrim	FINALIZED - Changes Shown In Orange
3795	12-7-73	H. Mills	Denoted Excess Land Parcel D-855
4050	9-11-74	W. Patrick	Showed Sale Portion Parc D-855

REVISIONS			
C.O.	Date	By	Description
	11-29-62	G.A.H.	REMOVED CONTROLLED ACCESS ON 32nd ST. AND ACCESS ROADS LEADING TO FREEWAY
	5-8-10	T.D.C.	Added bearing to 4 Stations - Radius at Curve
397	7-26-64	J.B.	Added Parcel D-856-1
	8-7-64	Woody	Added all information in Red CO #411
	9-21-	R.L.A.	Made Complete Ck. with As-built
	63		Added 12" Water & 12" Sewer Line
			at Sta 319 + 30 L Added R/W Marker
			Sat & Lengths of Curves

PROJECT NO.	I-10-3(15)150
DRAWING NO.	D-7T-645
SHEET NO.	8 of 14
DRAWN BY	T. WOODY MEEGAN
DATE COMP.	10-31-62
SCALE	1" = 50'

SE 1/4 NE 1/4 — 3 10 — 3 15 — T.1N. R.3E.

TRACT "A"

D-85 · D-850 · D-851 · D-852 · D-853 · D-854 · D-855 · D-856 · D-856-1 · D-856-1-A · D-862

23rd STREET — 24 STREET — 32nd STREET

SALT RIVER — OKEMAH — ACRES

CAREFREE — ELWOOD — ILLINI — LINDSEY DRIVE — JONES — HOMES — EXCELSIOR

CANAL — NORTH BRANCH SAN FRANCISCO CANAL

DEDICATED ROADWAY

New Chain Link Fence

Limit of Slope

WEST BOUND ℄ — POC 316+07.14

MEDIAN ℄ — S53°25'50"E Initial Bearing

EAST BOUND ℄

S.1°13'10"E. (Sur.) 679.71'

N.1°15'10"W. (Rec.) 308.73'

N.0°15'W. (Rec.) 508.34'(R)

N.0°15'E. (R) 1272.80'(R)

N.0°33'E. (R) 1272.61'(R)

N89°21'E. (Sur.) 570.16' — N87°56'50"E. (Sur.) 1319.09'(R)

N.88°16'35"E. (Calc.) 1253.09'(R) — N.89°30'45"E. (Rec.) 1319.94'(R)

S.89°45'W. (Rec.) 1255.95'(R)

S.69°45'W. (Rec.) 1274.92'(R)

L.T.B. S41°34'40"E

305+93.3 ℄ L.T.B. S39°49'49"E 170' Rt.

P.O.C. 308+16.95

170' Rt. P.O.C. 315+10

1039.30' (Sur.) SEMI-TANGENT

New R/W

Sold 6/17/74 Excess Land Quit Claim Deed Parcel D-855 Dkt 1070 Pg 867 — L-1-59 Area = 1800 sq ft ±

Control Access Changed By F.A.W.O. #8

R/W Markers Set

R/W Markers Set Fd. Pipes

R/W Marker Set Trash Rock

R/W Marker Set I. Pins

Set I. Pin

Fd. Pipe

Set L. Pin

Exception

4-Span Cont. Steel Girder Bridge - 32nd St. Reloc. (Hwy Under)

This Area to be acquired as a Drainage Easement & Drainage Ditch

Frame Res. · Shed · Shed

Inset: N · D-851 · R/W · ILLINI STREET · BLOCK 4 · 27 25 25 23 21 19 17 15 13 11 9 7 5 3 1 · 28 26 24 22 20 18 16 14 12 10 8 6 4 2 · 30' ROW STREET · JONES AVENUE · North Branch San Francisco Canal

LIETZ 1101 IMPERIAL 200 3-61

Click here for I-10 Index

PHOENIX - CASA GRANDE HWY.
24TH ST. - 40TH ST.
MARICOPA COUNTY

PROJECT NO.	I-10-3(15)150
DRAWING NO.	D-7T-645
SHEET NO.	9 of 14
DRAWN BY	T. WOODY MEEGAN
DATE COMP.	10-31-62
SCALE	1" = 50'

REVISIONS

	DATE	BY	DESCRIPTION
	11/15/62	ETE	Changed 857 To 857-1
	11/19/62	T.A.M.	Added Dimensions for R/W take to D-857-1
	11-29-62	G.G.H	REMOVED CONTROLLED ACCESS ON 32ND ST. AND ACCESS ROADS LEADING TO FREEWAY
	5-13-63	RW	ADD. LOCAL TANGENT BRG. 150' Rt. 323+70
	5-14-63	T. Woody	Changed Bear. & dist. on Items D-857-1 & D-864
	5-23-63	T. Woody	Changed R/W Line thru. E-606 – E-664
	5-31-63	T. Woody	Changed Easterly E-606 to E-1225
	6/4/63	J. Groff	Added 50' x 146' strip in Lot 11 Blk. 5 to D-866
	6/10/63	T. Woody	Changed D-859 to D-859-1 & D-859-2
	7/19/1963	Groff	On West Line Lot 6 Rev. West Line Lot 10 Added Bearing & Added Dist. 39.24'
	8-7-64	T. Woody	Added all information in Red. C.O. #411
657	4/21/65	R.R.	Made Complete Ck. with As Built / Added R/W Markers Set
2714	9/18/70	A.W.B.	Added Par. D-856-1-A.
2788	11-23-70	Hortrim.	FINALIZED - Changes Shown In Orange
3672	8-16-73	H. Mills	Denoted Excess Land Ptn. Lot 11, Parcel D-866
3795	12-7-73	H. MILLS	Denoted Excess Land Parcel E-606 & D-855
4050	9-11-74	R. Hopkins	Showed Sale Portion Parc. E-606
4100	11-14-74	H. MILLS	Denoted Excess Land Parcel D-868 & E-596

PHOENIX - CASA GRANDE HWY.
24TH ST. - 40TH ST.
MARICOPA COUNTY

REVISIONS		
C.O.	DATE	BY	DESCRIPTION
2188	11-27-72	T.A.M.	Add Reqd R/W line D-862
	11-29-62	G.G.H.	REMOVED (COUNTY ROAD) E. ACRES 2ND 32nd ST. AND ACCESS ROADS LEADING TO FREEWAY.
	12/1/62	L.E.D.	Added Non Fed. Aid Note.
	12-20-62	G.G.H.	ADDED D136 & E-874 NOT IN ORIGINAL PLANS.
	5-23-63	Woody	Added Bearings & Dists. to Easterly R/W Line, subsidy 63 Mar. Check Copy
	5-31-63	Moody	Changed Easterly E-606 to E-1255
	6-7-63	J.H.J.	Changed No on Lot 18 Blk. A from D-881 to D-881-1

Revisions cont. on Left Margin.

PROJECT NO.	I-10-3(15)150
DRAWING NO.	D-7T-645
SHEET NO.	10 of 14
DRAWN BY	T. WOODY MEEGAN
DATE COMP.	10-31-62
SCALE	1" = 50'

AREA ABAN'D BY ADOT TO CITY OF PHOENIX PER RES. 86-02-A-19 REC. 3-10-86, DOC. NO. 86-114070.

NOTE! The Properties on this Sheet are plotted from Subd. Plat. OKEMAH ACRES, Book 29 Page 30

T.1N. R.3E. Sec. 24

REVISIONS			
C.O.	DATE	BY	DESCRIPTION
2188	11-27-72	T.A.M.	FINALIZED - Changes Shown In Orange.
3795	12-7-73	W.NILLS	Deleted Access Land Parcels D-855 & E-606
2836	6-27-74	D.M.M.	Added Abandonment Note & Zipped Area

Revisions dated 5-23-63 Checked S. 24-1S-3E Phoenix

REVISIONS			
C.O.	Date	By	Description
72	9/63	J.H.J.	Changed E-598 to E-590
317	5/64	E.L.E.	Changed JONES ST to JONES AVE.
368	9/64	W.H.K.	Drafted Draih. Ease. Sta 28+67.01
411	8-7-68	Woody	Added all information in Red.

Click here for I-10 Index

LIETZ 1101 IMPERIAL 200 3-61

PHOENIX-CASA GRANDE H.WY.
24TH ST. - 40TH ST.
MARICOPA COUNTY

REVISIONS		
DATE	BY	DESCRIPTION
2-1-63	J.H.J	Changed D-603 to E-603
2-20-63	G.G.H.	ADDED REVISED DIST. ON CUL-DE-SACS-36TH ST.
5-15-63	RW	Item D-866 Added Local Tangent Bearing
9/19/63	Graft	Rev. Bearing & Dists. on North R/W Line
12/18/63	J.H.J.	Revised R/W on 36TH Ave.
8-7-64	T.Woody	Added all information in Red.
2788	11-23-70	Hartrim. FINALIZED - Changes Shown In Orange
4100	11-14-74	W. MILLS Denoted Excess Land Parcel D-868

PROJECT NO.	I-10-3(15)150
DRAWING NO.	D-7T-645
SHEET NO.	11 of 14
DRAWN BY	T. Woody MEEGAN
DATE COMP.	10-30-62
SCALE	1" = 50'

Exploded View of Lot Line & New R/W for Cul de Sac. Scale 1" = 10'

CENTER on Sec 24 FD. 3/4" I.P.

C.O. No. 91 C.O. No. 180 #411

ILLINI STREET

T.1N. - R.3E.

OKEMAH

EXCEPTION

EXCEPTION

D-866 D-867 D-868 D-869 E-603 E-601 E-602

150' Lt. P.O.C. 335+50

Fd. Pipe

N 1° 09' 40" W 33.55'

L = 407.92' R = 3669.72'

NEW R/W

Chord: N 89° 27' 30" E 294.09'

℄ Local Tangent Brg. S 89° 01' 40" E

C.S. 339+80.28

ST. 342+50.76 11/3 Bac. POT. 342+01.77 Ahd. Mat. POT. 343+21.78 E.B. BK

ST. 342+80.28

132.98' 54.20'

EQUA. 342+82.45 Bk = 342+61.77 Ahd.

N. 46°09'40" W. 74.95'

Fd. Pipe

New Chain Link Fence

NEW R/W

Limit of Slope

WEST BOUND ℄

P.O.T. 344+14.40 Ahd. P.O.T. 344+14.44 Bk = EQUA.

MEDIAN ℄ & 1/16 Sec. Line

N. 88° 43' 20" E.

N. 88° 40' 20" E.

EAST BOUND ℄

Limit of Slope

NEW R/W

Sheet 9

MATCH

MATCH

BLOCK 5

S 1/2 S 1/2 NW 1/4 SE 1/4

SW 1/4 SE 1/4

S. 0° 10' E. (R)

S. 43° 50' 20" W. 74.95'

S. 46° 14' 01" E. 212'

Excess Land Parcel D-868 (1-1-61) Area = 23000± Sq. Ft. (See Also Sheet 9)

ACRES

NOTE: ⊙ Denotes R/W Markers Set

STREET

1/4 COR. FD. LEAD PLUG IN 3/4" PIPE

24 25

Click here for I-10 Index

LIETZ 1101 IMPERIAL 200 3-61

PHOENIX - CASA GRANDE HWY.
24TH ST. - 40TH ST.
MARICOPA COUNTY

REVISIONS			
C.O.#	DATE	BY	DESCRIPTION
	2-26-62	G.E.H.	ADDED CALC. DIST. & BEARINGS D-894,D-895,D-896,D-900
130	10-17-62	J.H.J.	Corrected Brgs. & Dists. on Item No. D-870
411	8-7-62	Woody	Added all information in Red
657	9-21-62	R.L.R.	Made Complete CK. with As built
			Changed Tang & Length Curve Data & Conc. Ditch Dimensions as Shown.
2788	11-23-70	Hartrim	FINALIZED - Changes Shown In Orange

PROJECT NO.	I-10-3(15)150
DRAWING NO.	D-7T-645
SHEET NO.	12 of 14
DRAWN BY	T. WOODY MEEGAN
DATE COMP.	10-22-62
SCALE	1" = 50'

ILLINI

IVESLEY

4

STREET

S 89° 45' 30" W. (Rec.)

Fd. Pipe

N. 0° 07' W. (R)

N. 0° 03' 30" W. (Rec.)

Fd. Pipe

S½ S½ NW¼ SE¼, Sec. 24

350

355

D-869

① CURVE DATA
Δ = 3° 02' 31" Lt
D. = 1° 30' 00
R. = 3819.72'
T. = 101.42'
L. = 202.61'

New Chain Link Fence

R/W Markers Set

NEW R/W

Limit of Slope

N. 87° 12' 51" E

LINE

150'

54'

97.67' Lt. Sta. 356+41.9 P.T. Curve 1 Beg. on Ramp

WEST BOUND ℄

1/16 Sec. Line & MEDIAN ℄

EAST BOUND ℄

MATCH

Limit of Slope

NEW R/W

12' Rt. B.B. P.O.T. 353+25

SW 1/4 SE 1/4, Sec. 24

D-869

T. 1 N.

R. 3 E.

1/16 Sec. Line

38TH

POT 357+30.68

N. 1° 11' 49" W. (Calc)

Meas. Conc. Pond

1.4 ± Ac.

5

4

3

2

1

D-900

D-899

D-897

D-898

D-894

D-893

D-597

D-901

D-902

D-903

D-904

D-905

D-896

D-895

D-870

D-881

D-871

72'

10' EASEMENT

N. 83° 53' 48" E.

N. 84° 10' 20" E

39TH

PLACE

JONES

AVE.

N. 88° 40' 20" E.

N. 89° 39' 30" E. (Rec.)

784.8' (Calc.)

3x2' Dirt Ditch

6x6.5' Rd. Gate

Fd. 1½" Pipe

FRAME RES.

"CYCLONE" FENCE

30'

R/W Marker Set

S. 85° 29' 00" E.

465.82'

S. 85° 09' 33" E. 465.36'

S. 86° 35' 11" E.

S. 84° 56' 29" E

NEW. R/W

323.7'

100' Rt. P.O.T. 361+98.00

Click here for I-10 Index

LIETZ 1101 IMPERIAL 200 3-61

PHOENIX-CASA GRANDE HWY.
24TH ST. - 40TH ST.
MARICOPA COUNTY

Click here for I-10 Index

PROJECT NO.	I-10-3(15)150
DRAWING NO.	D-7T-645
SHEET NO.	13 of 14
DRAWN BY	T. WOODY MEEGAN
DATE COMP.	10-22-62
SCALE	1" = 50'

REVISIONS

C.O.#	DATE	BY	DESCRIPTIONS
	2-20-63	G.G.H.	ADDED CALC. DIST. & BEARINGS D-893
130	10-17-63	J.H.J.	Added Brg. to Items D-871 & D-881
657	4/21/65	R.L.R.	Executed Complete CK. with as built. Added R/W Markers Set
2788	11-23-70	Hartrim.	FINALIZED-Changes Shown In Orange
3900	3/25/74	H. MILLS	Denoted Excess Land Parcel D-883 (L-1-64)
"	"	"	Area = 0.16± Acres; Parcels D-884, D-885 & D-886
"	"	"	(L-1-65) Area = 0.31± Acres; Parcels D-887,
"	"	"	D-891 & D-892 (L-1-66) Area = 0.31± Acres

CURVE DATA

RAMP	CURVE NO.	Δ	D	R	T
	2	4°30'00"	1°30'	3819.72'	150.08'
	1	4°44'29"	1°30'	3819.72'	158.15'

* HWY SURVEY BY: AL ZAKOSKE (AHD LOCATION DIV.) Dated 12-7-73.

LIETZ 1101 IMPERIAL 200 3-61

PHOENIX-CASA GRANDE HWY
24TH ST. - 40TH ST.
MARICOPA COUNTY

DATE	NAME	REVISION DESCR.	NO
10-19-62	Jungers, John H.	Moved 40TH 1+50 to 1+38	1

SHEET PREPARED BY	
SHEET CHECKED BY	
SHEET CHECKED BY R/W PLANS	
CENTRAL FILES DATA	
FIELD BOOKS	
HARD COPY	
AS BUILTS	
MISC. REF.	

REVISIONS

C.O.#	DATE	BY	DESCRIPTION
	10-19-62	J.H.J.	Moved S. End 40TH from 1+50 to 1+38
130	10-17-63	J.H.J.	Added Brg. to Items D-871 & D-881
657	4-21-65	R.L.R.	Made Complete Ck. with As Built Added R/W Markers Set
2788	11-23-70	Hartrim	FINALIZED-Changes Shown In Orange
3900	3/25/74	H. Mills	Denoted Excess Land Parcel D-874
"	"	"	(L-1-62) Area = 0.36± Acres

PROJECT NO.	I-10-3(15)150
DRAWING NO.	D-7T-645
SHEET NO.	14 of 14
DRAWN BY	T. WOODY MEEGAN
DATE COMP.	10-22-62
SCALE	1" = 50'

CURVE DATA

RAMP	CURVE NO.	Δ	D	R	T
	1	4°44'29" Lt.	1°30'	3819.72'	158.15'

Click here for I-10 Index