FED. ROAD DIVISION	STATE	PROJECT NUMBER	SHEET NUMBER	TOTAL SHEETS	FINALIZED PLANS
7	ARIZ.	I-10-2(52)	1	23	R.F. Robinson 4-75

DRAWING NUMBER	D-7-T-725



STATE OF ARIZONA
STATE HIGHWAY DEPARTMENT

RIGHT OF WAY PLAN OF THE
EHRENBERG-PHOENIX
STATE HIGHWAY
PROJECT NO. I-10-2(52)
MARICOPA COUNTY

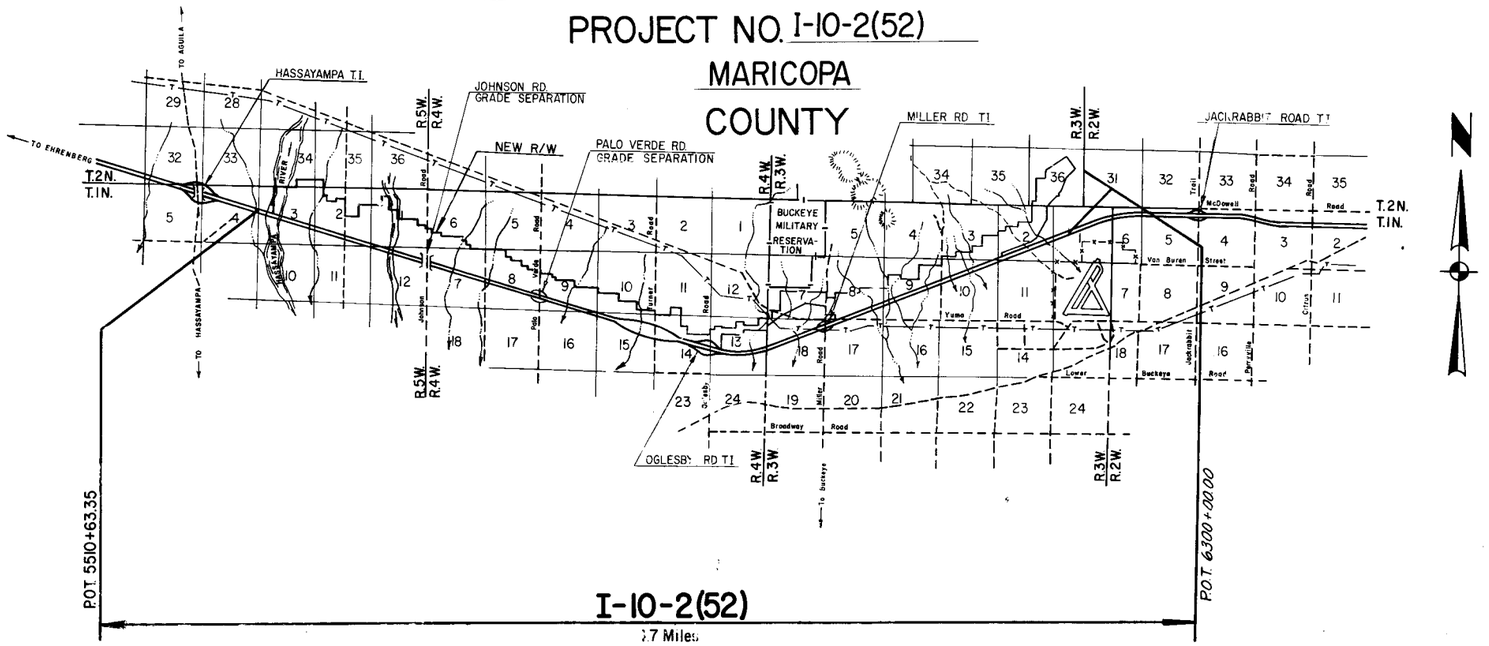

Click here for I-10 Index

CONVENTIONAL SIGNS

HIGHWAY CENTER LINE (New) (Existing)
HIGHWAY R/W LINE (New) (Existing)
CONTROLLED ACCESS (Denied) (Open) (Existing)
R.R. R/W COMMON TO HIGHWAY R/W (Existing)
R.R. R/W LINE
TOWNSHIP AND RANGE LINE
SECTION LINE
1/4 LINE OR MID-SECTION LINE
1/16 LINE
PROPERTY LINE (not part of a Subdivision)
SUBDIVISION OR LOT LINE
ORIGINAL LOT LINE
STATE AND NATIONAL BOUNDARIES
COUNTY LINE
CITY LIMITS
LAND GRANTS BOUNDARIES

FOREST, NATIONAL MONUMENTS,
MILITARY BASES AND INDIAN RESERVATION
SURVEY MEANDER LINE
NEW R/W CONTROL POINT
EXISTING R/W MARKER
PARCEL NUMBER 7-001
RAILROAD TRACK
POWER LINE
POWER TRANSMISSION LINE
TELEPHONE LINE
COMBINATION TELEPHONE AND POWER LINE
UNDERGROUND TELEPHONE CABLE
WATER LINE
GAS LINE
SEWER LINE (Show size of line in alternate spaces)
STORM DRAIN
CHAIN LINK FENCE

BARBED WIRE FENCE (call out type) Gate
STREET LIGHT on extended arm
WATER METER
WATER VALVE
DOWN GUY
FIRE HYDRANT
GAS METER
GAS VALVE
MANHOLE (existing)
ROAD (existing)
PROPERTY ANCHOR BARS
PROPERTY LIMITS ARROWS
CANAL, CHANNEL OR DITCH
BRIDGE
BOX CULVERTS
CATTLE GUARD
RIVER
PIPE CULVERTS (New) (Existing)
DYKE

Approved

DEPUTY STATE ENGINEER 9-24-71 DATE

ARIZONA STATE HIGHWAY COMMISSION
Approved for Right of Way Acquisition in accordance with Resolution adopted on 7-9-71.
William N. Price State Highway Engineer

CHIEF DEPUTY STATE ENGINEER DATE

U. S. DEPARTMENT OF TRANSPORTATION
FEDERAL HIGHWAY ADMINISTRATION

Approved:

DIVISION ENGINEER DATE

EHRENBERG - PHOENIX HWY.
BUCKEYE WATERSHED SECTION
MARICOPA COUNTY

Click here for I-10 Index

CHECKED BY: Ted Kaiser 9-22-71

HARD COPY

REVISIONS			
C.O. No.	DATE	BY	DESCRIPTION
3127	12-1-71	T.E.K.	Par. 7-1946, Chgd Owner from Hawley et al to Dee et al
3145	12-29-71	P. Todd	Revised Gross & Remnt Areas for Parcel 7-1928
3186	2-11-72	S.P.B.	Revised Areas of Parcel 7-1928 Lots 136-338
3186	2-15-72	S.P.B.	Revised Areas of Parcels 7-1943 thru 7-1946 and 7-1928
3315	6-27-73	D.G.M.	Changed Owner Par. 7-1933
3580	6-6-73	P. Todd	Revised Owner's name for Parcel 7-1932
3081	5-14-78	K.K.	Revised Areas, Parcel 7-1947
5368	4-25-79	R.L.R.	FINALIZED
7234	2-13-86	BAHO	Added note to this sheet.

PROJECT NO.	I-10-2(62)
DRAWING NO.	D-7-T-725
SHEET NO.	2 OF 23
DRAWN BY	CEW
DATE COMP.	4-21-71
SCALE	N.A.
CONSULTANT	ELLIS, MURPHY & HOLGATE

OWNERSHIP RECORD — ACQUISITION RECORD

PARCEL NUMBER	OWNER	DESCRIPTION	TOTAL AREA	AREA REQUIRED GROSS INCLUDING EXISTING R/W	AREA REQUIRED NET EXCLUDING EXISTING R/W	EASEMENT AREA	REMAINDER LEFT	REMAINDER RIGHT	SHEET NUMBER	COMMISSION APPROVAL	TYPE & DATE OF INSTRUMENT	RECORDED DATE	RECORDED BOOK	RECORDED PAGE
7-1921	U.S.A. (B.L.M.)	S½ S½ SE¼ SE¼ Sec. 34, T.2N., R.5W.	640.0 Ac.		10.0 Ac.		630.0 Ac.		8,9					
		Part Sec. 3, T.1N., R.5W.	327.8 Ac.		262.1 Ac.		65.7 Ac.		8,9	6-28-74	Grant 9-25-72	Not	Recorded	
		Part S½ Sec. 2, T.1N., R.5W.	119.2 Ac.		119.2 Ac.				8,9					
7-1922	Joseph English et al	Part SW¼ Sec. 35, T.2N., R.5W.	120.0 Ac.		7.5 Ac.		112.5 Ac.		9	9-6-74	FOC 9-30-75	10-20-75	11379	672-74
7-1923	State of Arizona (S.L.D.)	Lots 1-4, S½ N½, NE¼ SE¼, SE¼ SE¼ Sec. 2, T.1N., R.5W.	379.6 Ac.		211.0 Ac.		168.6 Ac.		9	1-4-74	4-22-74 Patent ~~4-2-73~~	5-7-74	10642	201-03
L-1	B.F. Youngker G.L. - 1498	Lots 1-4, S½ N½, NE¼ SE¼, SE¼ SE¼ Sec. 2, T.1N., R.5W.	379.6 Ac.						9					
7-1924	Paul M. Ireland et ux	Part SW¼ NW¼ Sec. 1, T.1N., R.5W.	50.0 Ac.		18.8 Ac.		31.2 Ac.		9	6-16-72	W.D. 5-22-72	7-13-72	9558	345
7-1925	Frances B. Moon, et al	Part NW¼ Sec. 1, T.1N., R.5W.	109.1 Ac.		38.7 Ac.		70.4 Ac.		9	6-28-74	F.O.C. 10-11-74	11-12-74	10906	1512-1515
7-1926	B.F. Youngker et ux	NW¼ SW¼ Sec. 1, T.1N., R.5W.	40.0 Ac.		40.0 Ac.				9	8-11-72	W.D. 7-17-72	9-13-72	9693	410
7-1927	Lester H. Rosenberg et ux	Part NW¼ Sec. 12, T.1N., R.5W.	2.9 Ac.		2.9 Ac.				9	12-1-72	W.D. 9-14-72	12-26-72	9901	452
7-1928	Minnesota Title Co. Trust No. 165 (Lots shown in Unit X, XI & XII are in West Phoenix Estates Subd.)	Lots 136 thru 338 Unit X (Except 251)	~~363.0~~ 359.6 Ac.	~~PE-R 229.0~~ 228.9 Ac.	~~216.5~~ 217.9 Ac.		~~136.0 133.9~~ 130.7 Ac.		9	4-21-72	W.D. 4-7-72	5-12-72	9430	87-88
		Lots 490, 496-501, 518-586 Unit XI	216.9 Ac.		82.2 Ac.		186.7 Ac.		9					
		Lots 767-769, 771-774, 781-782, 795-805, 809-811 & 823-830 Unit XII	263.0 Ac.		32.6 Ac.		230.4 Ac.		9,10					
		Pt. SW¼ Sec. 1 T.1N. R.5W.			8.9 Ac.				9,10					
		Pt. SW¼ Sec. 6 T.1N R.4W.			2.1 Ac.									
7-1929	Transamerica Title Co. Trust #2348, et al	Part NW¼ NW¼ NE¼ Sec. 12, T.1N., R.5W.	5.2 Ac.	5.2 Ac.	4.4 Ac.				9	1-4-74	F.O.C. 2-8-74	3-19-74	10562	1129-32
7-1930	William Cholodnik	Part NE¼ NW¼ NE¼ Sec. 12, T.1N., R.5W.	7.8 Ac.	7.8 Ac.	6.4 Ac.				9	12-1-72	W.D. 11-1-72	12-15-72	9883	505-6
7-1931	Irene W. Musman	Part NW¼ NE¼ NE¼ Sec. 12, T.1N., R.5W.	9.8 Ac.	9.8 Ac.	8.8 Ac.				9	9-21-73	W.D. 11-20-72	10-15-73	10353	273
7-1932	Irene W. Musman, s/s	Part SW¼ NE¼ NE¼ Sec. 12, T.1N., R.5W.	0.6 Ac.		0.6 Ac.				9	11-3-72	W.D. 9-15-72	12-4-72	9858	85-86
7-1933	Ruth M. Rosensteel, et al	Part SE¼ NE¼ NE¼ Sec. 12, T.1N., R.5W.	0.4 Ac.		0.4 Ac.				9	11-3-72	W.D. 9-20-72	12-4-72	9858	87
7-1934	Jack Horn, s/s	Part NE¼ NE¼ NE¼ Sec. 12, T.1N., R.5W.	5.4 Ac.	5.4 Ac.	4.9 Ac.				9	6-30-72	W.D. 6-6-72	7-27-72	9587	566
7-1935	H. Harris Zimmerman et ux	Part Lot 1, Sec. 7, T.1N., R.4W.	29.0 Ac.	29.0 Ac.	28.0 Ac.				9	7-21-72	W.D. 5-27-72	8-8-72	9615	303
7-1936	Thomas E. Duffy et al	Part E½ NW¼ Sec. 7, T.1N., R.4W.	44.7 Ac.		44.7 Ac.				9,10	7-21-72	W.D. 6-30-72	8-8-72	9615	301-302
7-1937	Mark Wilmer et ux	Part NE¼ Sec. 7, T.1N., R.4W.	121.3 Ac.		121.3 Ac.				9,10	1-12-73	W.D. 9-26-72	1-24-73	9961	646
7-1938	Loyd H. Forrest et ux	Part NW¼ Sec. 8, T.1N., R.4W.	154.4 Ac.		139.4 Ac.		13.0 Ac.		10	9-8-72	W.D. 7-7-72	9-28-72	9724	303-304
7-1939	Jamee H. Barrett	Part SW¼ Sec. 8, T.1N., R.4W.	5.8 Ac.		5.8 Ac.				10	8-10-73	F.O.C. 10-22-73	11-13-73	10394	1495-7
7-1940	Loyd H. Forrest Jr. et ux	Part W½ NE¼ Sec. 8, T.1N., R.4W.	60.0 Ac.		37.5 Ac.		22.5 Ac.		10	8-25-72	W.D. 7-8-72	9-26-72	9719	158
7-1941	Robert H. Willow et ux	Part SE¼ Sec. 8, T.1N., R.4W.	144.5 Ac.		41.5 Ac.		2.8 Ac.	100.2 Ac.	10	6-1-72	W.D. 5-15-72	7-7-72	9546	113-114
7-1942	Richard Reitz et ux	Part N½ S½ NE¼ Sec. 8, T.1N., R.4W.	10.0 Ac.		2.0 Ac.		8.0 Ac.		10	8-25-72	W.D. 7-14-72	9-18-72	9700	782
7-1943	Clifford A. Nance et ux	Part S½ NE¼ Sec. 8, T.1N., R.4W.	40.0 Ac.	39.5 Ac. ~~0.0~~	38.7 Ac. ~~38.5~~		0.5 Ac.		10	8-11-72	W.D. 7-12-72	9-7-72	9679	542-43
7-1944	Philadelphia Phoenix Invest Corp.	SW¼ SW¼ NW¼ Sec. 9, T.1N., R.4W.	10.0 Ac.	9.3 Ac. ~~0.3~~	8.4 Ac. ~~8.3~~		0.7 Ac.		10	6-30-72	W.D. 5-26-72	7-27-72	9588	377
7-1945	Gertrude M. Williams	SE¼ SW¼ NW¼ Sec. 9, T.1N., R.4W.	10.0 Ac.	10.0 Ac. ~~0.0~~	9.5 Ac. ~~10.0~~				10	6-30-72	W.D. 5-8-72	7-27-72	9587	567
7-1946	Joe G. Diaz	SW¼ SW¼ SE¼ NW¼ Sec. 9, T.1N., R.4W.	20.0 Ac.	2.5 Ac. ~~0.0~~	2.2 Ac. ~~2.5~~		17.5 Ac.		10	10-20-72	W.D. 7-7-72	11-9-72	9809	406-07
7-1947	Mary W. Thomas, Exec. of the Estate of Lottie P. Weare, deceased	Part SW¼ Sec. 9, T.1N., R.4W.	~~134.5~~ 129.1 Ac.	~~79.0~~ 79.9 Ac.	79.2 Ac.		~~24.5~~ 24 Ac.	~~49.5~~ 49.2 Ac.	10	10-6-72	W.D. 6-30-72	10-31-72	9790	487-88
7-1948	Virginia T. Calloway	Part SE¼ Sec. 9, T.1N., R.4W.	128.6 Ac.	98.6 Ac.	97.4 Ac.		30.0 Ac.		10	9-6-74	F.O.C. 1-6-75	1-28-75	11011	795-800
7-1949	James C. McMahon, et al	Part W½ Sec. 10, T.1N., R.4W.	320.0 Ac.		68.3 Ac.		250.0 Ac.	1.7 Ac.	10,11	9-22-72	W.D. 8-1-72	10-11-72	9749	371
7-1950	Earl M. Krepela et ux	Part W½ NW¼ Sec. 15, T.1N., R.4W.	78.4 Ac.		0.8 Ac.			77.6 Ac.	10,11	6-30-72	W.D. 6-15-72	7-27-72	9589	228
7-1951	A.C. Sprang, et al	Part E½ NW¼ Sec. 15, T.1N., R.4W.	78.5 Ac.		6.9 Ac.			71.6 Ac.	11	10-19-73	F.O.C. 3-19-74	4-2-74	10584	853-57
7-1952	Augustine Mullins, et al	Part NW¼ NE¼ Sec. 15, T.1N., R.4W.	39.3 Ac.		12.1 Ac.			27.2 Ac.	11	10-20-72	W.D. 9-5-72 DEED 5-6-74	5-8-74	10643	422-425 428
7-1953	Mericle Oil Co.	Part NE¼ NE¼ Sec. 15, T.1N., R.4W.	39.3 Ac.		18.3 Ac.			21.0 Ac.	11	3-15-74	F.O.C. 10-23-74	11-14-74	10910	693-95

NOTE: WATERSHED R/W WAS ACQUIRED BY A.D.O.T. IN FEE. A.D.O.T. HAS RELINQUISHED CERTAIN RIGHTS RELATING TO DRAINAGE & FLOOD CONTROL TO MARICOPA CO. FLOOD CONTROL DISTRICT PER JOINT-USE ESMT., DATED 6-19-79 & RECORDED IN DKT. 13759 PAGE 1616-1620.

Parcels 7-1949 thru 7-1954 to be acquired in conjunction with R/W Project I-10-2(27).

EHRENBERG - PHOENIX HWY.
BUCKEYE WATERSHED SECTION
MARICOPA COUNTY

Click here for I-10 Index

REVISIONS			
C.O. No	DATE	BY	DESCRIPTION
3269	4-28-72	D.G.M.	Changed Owner Of Parcel 7-2001.
3274	5-12-72	P.Todd	Revised Area Parcel 7-1976 to show Total Take
"	"	"	Revised Parcel 7-1973 to Show no Rem Lt.
"	"	"	Revised Total Area Parcel 7-1925 to 320.0 Ac.
"	"	"	Revised Area Parcels 7-1988, 7-1976, 7-2001.
"	"	"	7-2003, 7-2006, 7-2006-L1.
3440	11-10-72	B.J.N.	Changed Ownership Parcel 7-2000.
3448	11-27-72	W.D.S.	Revised Net (Remainder Par. 7-1985
3448	1-4-73	W.D.S.	Revised Net & Rem Lt. Par. 7-1973
3492	1-25-73	P.Todd	Revised Net & Rem Areas, Parcel 7-1972.
"	"	"	
3667	8-20-73	W.D.S.	Revised Areas Par. 7-1978
3872	3-11-74	L.F.W.	Revised Owner & Areas Par. 7-2003 & Added Par. 7-2003-1. Added Note
"	"	"	Changed Owner Par. 7-2006
4133	4-8-76	W.D.S.	Revised Net & Rem. Par. 7-1995
4538	6-18-76	W.D.S.	Revised Areas Par. 7-1989
5202	8-18-78	D.J.H.	Changed area for Par. 7-1989
5368	4-25-79	R.L.R.	FINALIZED
7234	2-14-86	BAH.D	Added Note. (1)

PROJECT NO.	I-10-2(52)
DRAWING NO.	0-7-7-729
SHEET NO.	3 OF 23
DRAWN BY	C.E.U.
DATE COMP.	12-17-71
SCALE	N.A.
CONSULTANT	ELLIS, MURPHY & HOLGATE

CHECKED BY Tex Liberty Ac. Dwg.

HARD COPY

Parcels 7-1949 thru 7-1954 to be acquired in conjunction with R/W Project I-10-2(27).

* To be acquired in conjunction with R/W Proj. I-10-2(27)

** To be acquired in conjunction with R/W Proj. I-10-2(30)

*** In Par. 7-2003 & Par. 7-2003-1, George Malone is The Prime Owner Along With Differing Co-Owners For Each Parcel.

(1) NOTE: WATERSHED R/W WAS ACQUIRED BY A.D.O.T. IN FEE. A.D.O.T. HAS RELINQUISHED CERTAIN RIGHTS RELATING TO DRAINAGE & FLOOD CONTROL TO MARICOPA CO. FLOOD CONTROL DISTRICT PER JOINT-USE ESMT., DATED 6-19-79 & RECORDED IN DKT. 13759 PAGE 1616-1620.

OWNERSHIP RECORD										ACQUISITION RECORD				
PARCEL NUMBER	OWNER	DESCRIPTION	TOTAL AREA	AREA REQUIRED GROSS INCLUDING EXISTING R/W	AREA REQUIRED NET EXCLUDING EXISTING R/W	EASEMENT AREA	REMAINDER LEFT	REMAINDER RIGHT	SHEET NUMBER	COMMISSION APPROVAL	TYPE & DATE OF INSTRUMENT	RECORDED DATE	RECORDED BOOK	RECORDED PAGE
7-1954	Benjamin H. Yaeger et ux	Part NW¼ Sec. 14, T.1N., R.4W.	160.0Ac.		86.7 Ac.			73.3Ac.	11	9-6-74	F.O.C. 3-10-76	3-~~11~~ 39-76	11609	325-328
7-1955	Wilbert G. Anderson, Exec. of the Estate of John J. Boyle, Decd.	Part E½ Sec. 10, T.1N., R.4W.	320.0Ac.		30.0 Ac.		290.0 Ac.		11	8-23-73	F.O.C. 9-27-73	10-26-73	10371	1151-53
7-1956	U.S.A. (B.L.M.)	Part Sec. 11, T.1N., R.4W.	320.0Ac.		20.0 Ac.		300.0 Ac.		11	6-28-74	Grant 9-25-72	Not Recorded		
7-1972	U.S.A. (B.L.M.)	Part NW¼ NE¼ Sec. 14, T.1N., R.4W.	80.0Ac.		10.00 8.6 Ac.		70.00 71.4 Ac.		11	6-28-74	Amended Grant 3-1-73 F.O.C. 1-8-75	Not Recorded		
7-1973	Virginia T. Calloway	Part S½ NE¼ Sec. 14, T.1N., R.4W.	160.0Ac.	905Ac	10.5 88.0 Ac. 11.5		25.0 Ac.	44.5Ac.	11	9-6-74		2-5-75	11023	602-5
		Part W½ NW¼ Sec. 13, T.1N., R.4W.												
7-1974	U.S.A. (B.L.M.)	Part N½ Sec. 13, T.1N., R.4W.	160.0Ac.		75.0 Ac.		55.0 Ac.	30.0 Ac.	11	6-28-74	Grant 9-25-72	Not Recorded		
7-1975	W.N. Shawver et ux	Part S½ NE¼ Sec. 13, T.1N., R.4W.	240.0Ac.		5.0 Ac.			235.0 Ac.	11	3-1-74	WD 2-14-74	3-26-74	10572	491
7-1976	Joe A. Malcom et al	Part Lot 4 Sec. 7, T.1N., R.3W.	19.4Ac.		10.6 19.4 Ac.		8.8		12	10-6-72	W.D. 8-1-72	10-19-72	9769	151-152
7-1977	Mae E. Olvey	Part SW¼ SW¼ Sec. 7, T.1N., R.3W.	1.0Ac.		1.0 Ac.				12	7-21-72	W.D. 6-26-72	8-9-72	9617	7
7-1978	Charles J. Cooke et ux	Part Lot 4 Sec. 7, T.1N., R.3W.	60.2 Ac.		8.1 Ac.		32.1 Ac.		12	12-7-73	WD 12-4-73	1-7-74	10465	610
7-1979	Charles J. Cooke et ux	Lots 8-21 incl., White Tanks Vista No. 2	38.1Ac.		38.1 Ac.				12	12-7-73	WD 12-4-73	1-7-74	10465	609
7-1980	Letha Boyle	Lot 2, White Tanks Vista No. 1	3.1Ac.		3.1 Ac.				12	6-30-72	W.D. 6-13-72	6-24-72	9578	247
7-1981	Mae E. Olvey	Part Lot 1, White Tanks Vista No. 1	4.9Ac.		3.7 Ac.			1.2Ac.	12	7-21-72	W.D. 6-26-72	8-9-72	9617	6
7-1982	Fay E. Barthel et ux	Lots 3, 6 & 7, White Tanks Vista No. 1	13.5Ac.		13.5 Ac.				12	6-28-74	F.O.C. 8-21-74	9-9-74	10819	804-06
7-1983	Robert W. Franzen et ux	Lot 4, White Tanks Vista No. 1	5.0Ac.		1.3 Ac.			3.7Ac.	12	8-25-72	W.D. 8-5-72	12-5-72	9861	865
7-1984	R.J. Slipke et ux	Lot 5, White Tanks Vista No. 1	5.0Ac.		5.0 Ac.				12	1-31-74	F.O.C. 4-2-74	4-15-74	10605	1354-56
7-1985	Louis E. Hesla Jr.	Part Lot 1 & Part E½ NW¼ Sec. 18, T.1N., R.3W.	238.1Ac.		15.6 21.6 Ac.			216.5 Ac.	12	5-10-74	WD 2-26-74	5-31-74	10678	616-17
7-1986	Raymond E. Stocker	Part SW¼ SE¼ Sec. 7, T.1N., R.3W.	10.0Ac.		4.2 Ac.			5.8 Ac.	12	11-3-72	W.D. 10-6-72	11-17-72	9828	219
7-1987	Harlyn L. Griffiths et ux	Part W½ SE¼ Sec. 7, T.1N., R.3W.	70.0Ac.		49.0 Ac.			21.0 Ac.	12	3-9-73	W.D. 2-15-73	4-2-73	10072	513
7-1988	W.N. Shawver et ux	Part E½ SE¼ Sec. 7, T.1N., R.3W.	30.6 115.6 Ac.	5.3 19.5 Ac.	21.6 18.9 Ac.		16.0	96.1 Ac.	12	6-14-73	W.D. 5-8-73	7-10-73	10215	111
7-1989	Charles L. Bowers	Part SW¼ SW¼ Sec. 8, T.1N., R.3W.	10.0 Ac.	4.1 10.0 Ac.	4.8 9.7 Ac.		6.9		12	4-~~12~~ 19-78	F.O.C. 6-7-78	6-22-78	12983	223-225
7-1990	Harvey Z. Getman, Jr. et ux	Part SW¼ SW¼ Sec. 8, T.1N., R.3W.	10.0Ac.	10.0 Ac.	9.7 Ac.				12	4-~~25~~ 13-78	F.O.C. 6-7-78	6-22-78	12983	220-222
7-1991	~~Jerry Miller~~ Harvey Z. Getman Jr. et ux	Part W½ of SW¼ Sec. 8, T.1N., R.3W.	10.0Ac.	10.0 Ac.	9.7 Ac.				12	4-12-78	F.O.C. 6-7-78	6-22-78	12983	220-222
7-1992	Harvey Z. Getman Jr. et ux	Part NW¼ SW¼ Sec. 8, T.1N., R.3W.	10.0Ac.	10.0 Ac.	9.7 Ac.				12	4-~~25~~ 13-78	F.O.C. 6-7-78	6-22-78	12983	220-222
7-1993	William Hendrick, et ux	Part NW¼ SW¼ Sec. 8, T.1N., R.3W.	10.0Ac.	10.0 Ac.	9.7 Ac.				12	4-12-78	F.O.C. 6-7-78	6-22-78	12983	226-228
7-1994	Foster O. Turner et ux	Part S½ Sec. 8, T.1N., R.3W.	241.4Ac.		172.4 Ac.			69.0 Ac.	12	3-15-74	WD 2-21-74	4-9-74	10596	495
7-1995	Elizabeth D. Garretson et al	Part NE¼ Sec. 8, T.1N., R.3W.	320.0Ac.		30.0 Ac. 15.0 Ac.		290.0 Ac. 305.0 Ac.		12	7-12-77	F.O.C. 9-8-77	10-13-77	12483	749-51
7-1996	Stewart Title & Trust, Trust #1568	Part N½ SW¼ Sec. 9, T.1N., R.3W.	80.0Ac.		17.0 39.4 Ac.			33.0 40.6 Ac.	12	3-15-74	WD 2-20-74	4-10-74	10599	167
7-1997	John D. Calhoun Jr. et ux	S½ SW¼ NW¼ Sec. 9, T.1N., R.3W.	20.0Ac.		20.0 Ac.				12	10-20-72	W.D. 7-31-72	11-3-72	9799	489
7-1998	Robert Lee Calhoun et ux	N½ SW¼ NW¼ Sec. 9, T.1N., R.3W.	20.0Ac.		20.0 Ac.				12	8-25-72	W.D. 7-28-72	9-26-72	9719	163
7-1999	Martha E. Shemer Coyne	Part SE¼ NW¼ Sec. 9, T.1N., R.3W.	40.0Ac.		30.0 Ac.		10.0 Ac.		12	8-9-74	F.O.C. 10-22-74	11-14-74	10910	690-92
7-2000	Rudel, Inc., a North Dakota Corp. et al	Part E½ Sec. 9, T.1N., R.3W.	321.9Ac.		69.9 Ac.		70.0 Ac.	182.0 Ac.	12 & 13	10-23-74	F.O.C. 6-27-75	7-24-75	11258	905-09
7-2001	Minnesota Title Co. Trust No. 596	Part W½ NW¼ Sec. 10, T.1N., R.3W.	82.0Ac.	4.3 47.5 Ac.	45.8 Ac.			34.7 34.5 Ac.	13	3-15-74	WD 2-22-74	4-11-74	10601	956
7-2002	U.S.A. (B.L.M.)	Part SW¼ Sec. 3, T.1N., R.3W.	160.0Ac.		20.0 Ac.		140.0 Ac.		13	6-28-74	Grant 9-25-72	Not Recorded		
7-2003	George Malone et al	Part SE¼ Sec. 3, T.1N., R.3W.	160.0Ac.		96.9 Ac.		63.1 Ac.		13	5-22-75	WD ~~4-15-75~~ 2-5-75	6-16-75	11203	249-51
7-2003-1	George E. Malone et al	Part E½ NW¼ Sec. 10, T.1N., R.3W.	79.6Ac.		33.5 Ac.			46.1 Ac.	13	2-27-75	W.D. ~~12-24-74~~ 11-12-74	3-24-75	11084	370-71
7-2004	Martha Eyvard Shemer Coyne	Part W½ NE¼ Sec. 10, T.1N., R.3W.	80.0Ac.	17.6Ac.	16.4 Ac.			62.4 Ac.	13	8-9-74	F.O.C. 10-21-74	11-14-74	10910	687-689
7-2005	Minnesota Title Company An Ariz. Corp. As Trustee, Trust #602	Part E½ NE¼ Sec. 10, T.1N., R.3W.	200.0Ac.	4.1 3.4 Ac.	2.3 2.6 Ac.			13.3 196.6 Ac.	13	4-5-74	WD 2-22-74	4-30-74	10630	1168
7-2006	State of Arizona (S.L.O.)	Part Sec. 2, T.1N., R.3W.	2.4.3 491.4 Ac.		207.9 Ac.		12.1.1 Ac.	3.2.3 162.4 Ac.	13	1-4-74	Patent 3-13-74	3-29-74	10579	386-88
-L1	W.N. Shawver G.L. #62389-5	Part Sec. 2, T.1N., R.3W.	3.2.4 258.9 Ac.		3.1.3 119.5 Ac.		81.1 Ac.	3.0.2 58.3 Ac.	13					

EHRENBERG - PHOENIX HWY.
BUCKEYE WATERSHED SECTION
MARICOPA COUNTY

Click here for I-10 Index

CHECKED BY _____

HARD COPY _____

REVISIONS			
C.O. No.	DATE	BY	DESCRIPTION
3161	1-24-72	D.G.M.	Added Grazing Lease to Par. 7-2007.
3186	2-11-72	S.P.B.	Added Parcel 7-1928-1
3269	4-28-72	D.G.M.	Changed Owner of Parcel 7-2009.
3274	5-17-72	P. Todd	Added Parcel 7-1988-1.
33.5	6-27-72	D.G.M.	Changed Owner Par. 7-2009 & Revised
"	"	"	Areas. Revised Net Area Par. 7-1988-1.
3344	7-21-72	P. Todd	Changed Net Area Parcel 7-2009, 6.9 Ac. to 8.1 Ac.
"	"	"	Changed Rem. Rt. from 33.1 To 31.9 Ac.
5368	4-25-79	R.L.R.	FINALIZED.
7234	2-14-86	BAH. D.	Added note (1)

PROJECT NO.	I-10-2(52)
DRAWING NO.	0-7-7-725
SHEET NO.	4 OF 23
DRAWN BY	C.E.U.
DATE COMP.	12-17-71
SCALE	N.A.
CONSULTANT	ELLIS, MURPHY & HOLGATE

OWNERSHIP RECORD / ACQUISITION RECORD

PARCEL NUMBER	OWNER	DESCRIPTION	TOTAL AREA	AREA REQUIRED: GROSS INCLUDING EXISTING R/W	AREA REQUIRED: NET EXCLUDING EXISTING R/W	EASEMENT AREA	REMAINDER: LEFT	REMAINDER: RIGHT	SHEET NUMBER	ACQUISITION: COMMISSION APPROVAL	ACQUISITION: TYPE & DATE OF INSTRUMENT	RECORDED: DATE	RECORDED: BOOK	RECORDED: PAGE
~~7-2007~~	~~State of Arizona (S.L.O.)~~	~~Part Lots 1 & 2, Sec. 36, T.2N., R.3W.~~	~~83.5 Ac.~~		~~51.2 Ac.~~		~~21.0 Ac.~~	~~11.3 Ac.~~	~~14~~	See Below				
7-2008	Adolph Fozio, et ol	Part Sec. 36, T.2N., R.3W.	400.0 Ac.		108.4 Ac.		291.6 Ac.		14	7-27-73	W.D. 7-10-73	8-22-73	10278	1060-61
7-2009	Diane S. Mathews, et ol	Part NW¼ SE¼ Sec. 36, T.2N., R.3W.	161.1 Ac. 40 Ac.		8.1 Ac.			153.0 Ac. 31.9 Ac.	14	9-27-74	F.O.C. 3-25-75	4-17-75	11121	192-94
7-2007	State of Arizona (S.L.D.)	Part Lots 1 & 2, Sec. 36, T.2N., R.3W.	83.5 Ac.		51.2 Ac.		21.0 Ac.	11.3 Ac.	14	1-4-74	PATENT ~~9-11-73 3-13-74~~	3-28-74	10576	1209-11
-L1	Howard L. Lamb, et al, G.L.	Part Lots 1 & 2, Sec. 36, T.2N., R.3W.	83.5 Ac.		51.2 Ac.		21.0 Ac.	11.3 Ac.	14					
7-1928-1	Fred M. Craven, et ux	Lot 251 Unit 10 West Phoenix Estates	1.01 Ac.		1.01 Ac.				9	10-6-72	W.D. 7-13-72	10-31-72	9789	562
7-1988-1	Ardeco, Inc., an Arizona Corp.	Part of E½ E½ Sec. 7, T.1N., R.3W.	80.0 Ac.	40.0 Ac.	~~39.4 Ac.~~ 38.8 Ac.		40.0 Ac.		12	6-14-73	W.D. 5-8-73	7-10-73	10215	113

(1) NOTE: WATERSHED R/W WAS ACQUIRED BY A.D.O.T. IN FEE. A.D.O.T. HAS RELINGUISHED CERTAIN RIGHTS RELATING TO DRAINAGE & FLOOD CONTROL TO MARICOPA CO. FLOOD CONTROL DISTRICT PER JOINT-USE ESMT., DATED 6-19-79 & RECORDED IN DKT. 13759 PAGE 1616-1620.

EHRENBERG · PHOENIX HWY.
BUCKEYE WATERSHED SECTION
MARICOPA COUNTY

Click here for I-10 Index

REVISIONS			
C.O. No.	DATE	BY	DESCRIPTION
3161	1-26-72	D.G.M.	Revised New R/W Rt. Sta. 5768+00.
5368	4-25-79	R.L.R.	FINALIZED.
7234	2-14-86	BAH.D.	Added note (1)

PROJECT NO.	I-10-2(52)
DRAWING NO.	D-7-T-725
SHEET NO.	5 OF 23
DRAWN BY	CEZI
DATE COMP.	9-21-71
SCALE	1" = 1000'
CONSULTANT	ELLIS, MURPHY & HOLGATE

(1) NOTE: WATERSHED R/W WAS ACQUIRED BY A.D.O.T. IN FEE. A.D.O.T. HAS RELINGUISHED CERTAIN RIGHTS RELATING TO DRAINAGE & FLOOD CONTROL TO MARICOPA CO. FLOOD CONTROL DISTRICT PER JOINT-USE ESMT., DATED 6-19-79 & RECORDED IN DKT. 13759 PAGE 1616-1620.

ALL CONSTRUCTION RELATED TO BUCKEYE WATERSHED DRAINAGE SYSTEM BY U.S. DEPARTMENT OF AGRICULTURE, SOIL CONSERVATION SERVICE.

VICINITY MAP
SCALE: 1" = 1000'
Sheet 1 of 3

REDUCED SIZE DO NOT SCALE

New Interstate R/W to be Acquired Under R/W Project I-10-2(15)

Ⓐ Interstate R/W Acquired Under I-10-2(15) Plans, Dated 3-22-67

* Existing Drainage Easements

SPECIAL SURVEY by Williams & Ellis, dated April 1967
HARD COPY 7107 M1 thru M7 inclusive
CHECKED BY Ted Kearns 9-20-71

Click here for I-10 Index

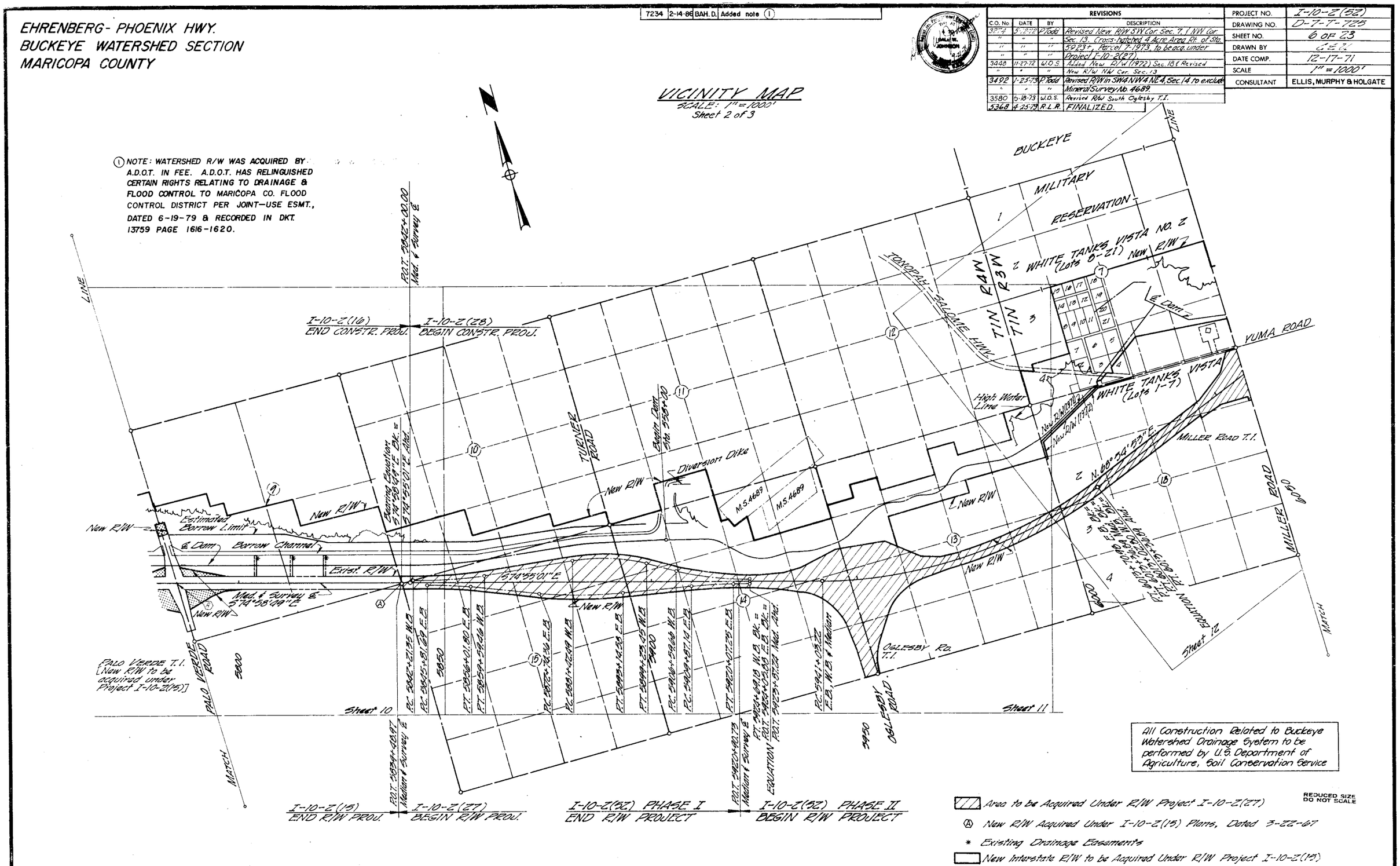

REVISIONS			
C.O. No	DATE	BY	DESCRIPTION
3274	5-12-72	P. Todd	Revised New R/W SW Cor. Sec. 7, & NW Cor.
"	"	"	Sec. 13. Cross-hatched 4 Acre Area Rt. of Sta.
"	"	"	5923+, Parcel 7-1973, to be acq. under
"	"	"	Project I-10-2(27).
3448	11-27-72	W.D.S.	Added New R/W (1972) Sec. 18 & Revised
"	"	"	New R/W NW Cor. Sec. 13
3492	1-25-73	P. Todd	Revised R/W in SW4 NW4 NE4, Sec. 14 to exclude
"	"	"	Mineral Survey No. 4689.
3580	5-18-73	W.D.S.	Revised R/W South Oglesby T.I.
5368	4-25-79	R.L.R.	FINALIZED.

PROJECT NO.	I-10-2(52)
DRAWING NO.	D-7-T-725
SHEET NO.	6 OF 23
DRAWN BY	CEU
DATE COMP.	12-17-71
SCALE	1" = 1000'
CONSULTANT	ELLIS, MURPHY & HOLGATE

SPECIAL SURVEY by Williams & Ellis, April, 1967
HARD COPY 7107 M2 thru M10
CHECKED BY Ted Kerwin 5-20-71

EHRENBERG - PHOENIX HWY.
BUCKEYE WATERSHED SECTION
MARICOPA COUNTY

Click here for I-10 Index

VICINITY MAP

SCALE: 1" = 1000'
Sheet 3 of 3

REVISIONS			
C.O. No.	DATE	BY	DESCRIPTION
4433	1-8-76	WDS	Revised New R/W Lt. NE 1/4 Sec. 8
4538	6-18-76	WDS	Revised R/W Lt. S/W 1/4 Sec. 8
4622	10-20-76	K.S.	Added New R/W (1976) at Watson Rd.
5202	8-18-78	D.J.H.	Rev. New R/W left of Miller Rd. T.I.
5368	4-25-79	R.L.R.	FINALIZED
7234	2-14-86	BAH.D.	Added note (1)

PROJECT NO.	I-10-2(52)
DRAWING NO.	D-7-T-725
SHEET NO.	7 OF 23
DRAWN BY	CEZL
DATE COMP.	12-17-71
SCALE	1" = 1000'
CONSULTANT	ELLIS, MURPHY & HOLGATE

(1) NOTE: WATERSHED R/W WAS ACQUIRED BY A.D.O.T. IN FEE. A.D.O.T. HAS RELINQUISHED CERTAIN RIGHTS RELATING TO DRAINAGE & FLOOD CONTROL TO MARICOPA CO. FLOOD CONTROL DISTRICT PER JOINT-USE ESMT., DATED 6-19-79 & RECORDED IN DKT. 13759 PAGE 1616-1620.

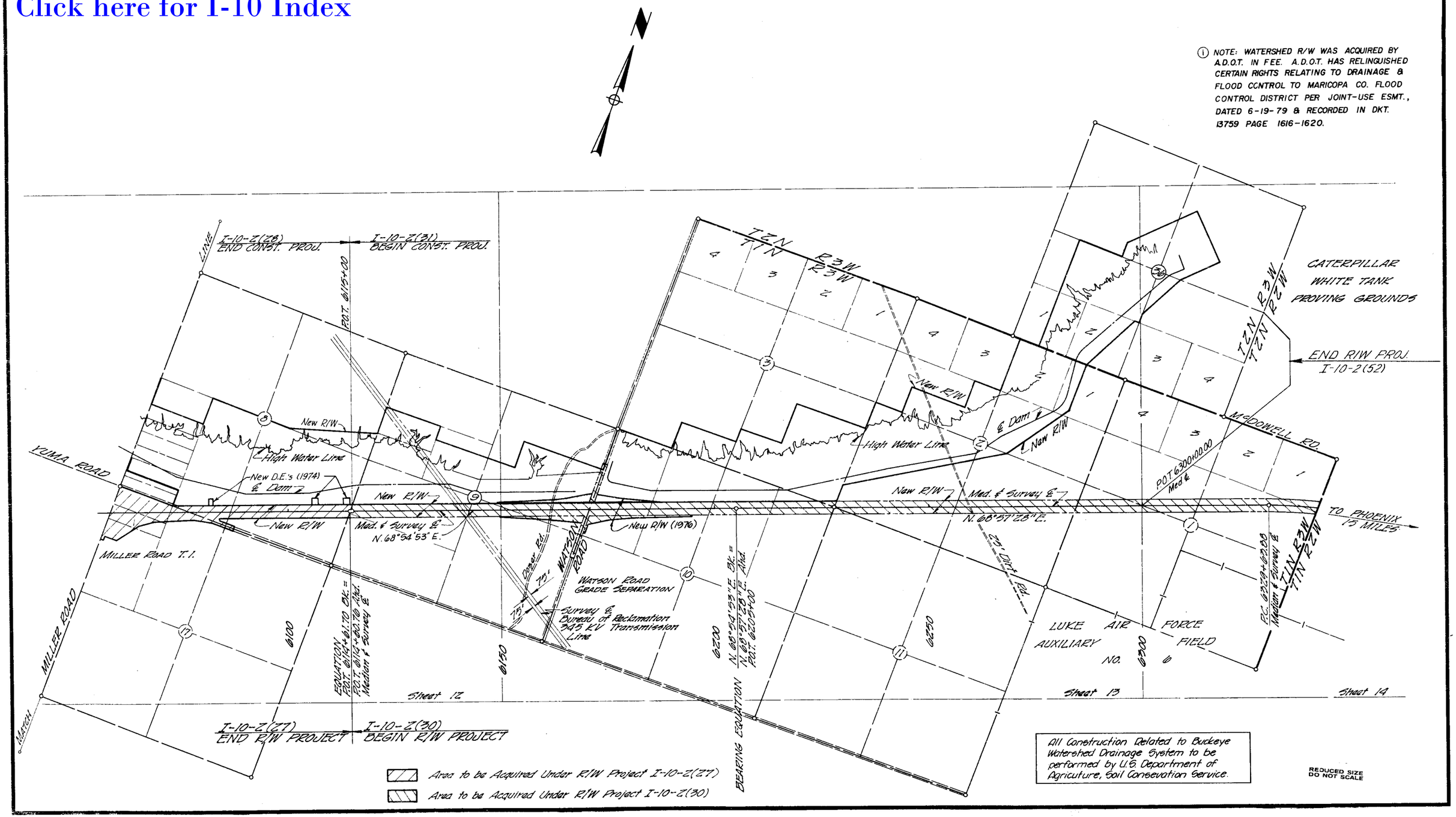

All Construction Related to Buckeye Watershed Drainage System to be performed by U.S. Department of Agriculture, Soil Conservation Service.

REDUCED SIZE DO NOT SCALE

CHECKED BY

HARD COPY 7107 M10, M11, M12

EHRENBERG - PHOENIX HWY.
BUCKEYE WATERSHED SECTION
MARICOPA COUNTY

Click here for I-10 Index

REVISIONS			
C.O. No.	DATE	BY	DESCRIPTION
5368	4-25-79	R.L.R.	FINALIZED
7234	2-14-86	BAH. D.	Added note (1)

PROJECT NO.	I-10-2(52)
DRAWING NO.	D-7-T-725
SHEET NO.	8 OF 23
DRAWN BY	CEL
DATE COMP.	9-21-71
SCALE	1" = 500'
CONSULTANT	ELLIS, MURPHY & HOLGATE

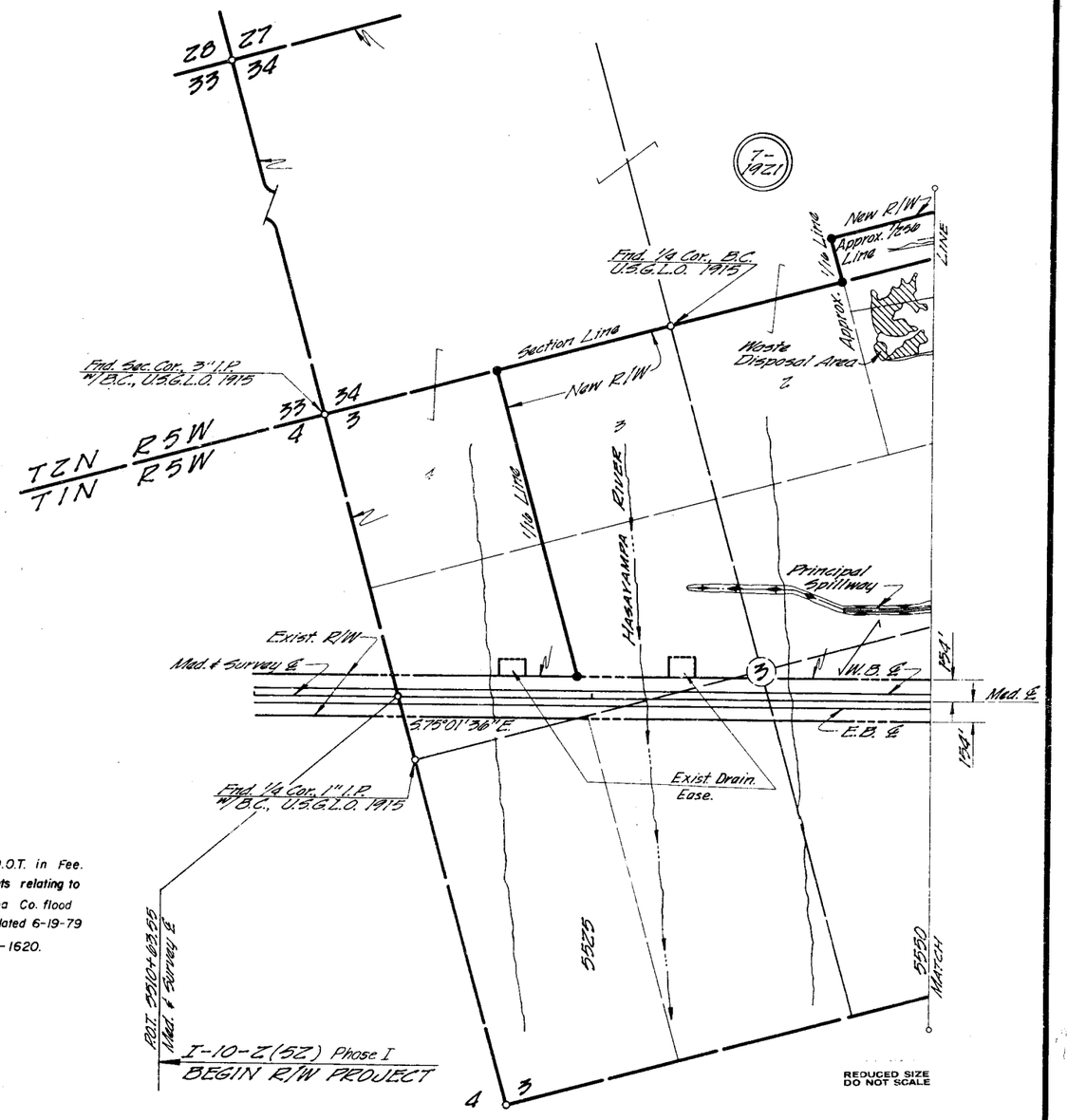

(1) NOTE: Watershed R/W was acquired by A.D.O.T. in Fee. A.D.O.T. has relinguished certain rights relating to drainage & flood control to Maricopa Co. flood control district per joint-use Esmt., dated 6-19-79 & reported in Dkt. 13759, page 1616-1620.

REDUCED SIZE DO NOT SCALE

SPECIAL SURVEY by Williams & Ellis dated April 1967
7107 M1
7017 M3
7017 M4
HARD COPY
CHECKED BY Ted Kaiser 9-20-71

EHRENBERG - PHOENIX HWY.
BUCKEYE WATERSHED SECTION
MARICOPA COUNTY

REVISIONS			
C.O. No.	DATE	BY	DESCRIPTION
3186	2-11-72	S.P.B.	Added Parcel 7-1928-1 and excluded
"	"	"	lots 7, 46, & 131 from Parcel 7-1928
5368	4-25-79	R.L.R.	FINALIZED.
7234	2-14-86	BAH. D.	Added note (1)

PROJECT NO.	I-10-2(52)
DRAWING NO.	D-7-T-725
SHEET NO.	9 OF 23
DRAWN BY	CEL
DATE COMP.	9-21-71
SCALE	1" = 500'
CONSULTANT	ELLIS, MURPHY & HOLGATE

(1) NOTE: WATERSHED R/W WAS ACQUIRED BY A.D.O.T. IN FEE. A.D.O.T. HAS RELINGUISHED CERTAIN RIGHTS RELATING TO DRAINAGE & FLOOD CONTROL TO MARICOPA CO. FLOOD CONTROL DISTRICT PER JOINT-USE ESMT., DATED 6-19-79 & RECORDED IN DKT. 13759 PAGE 1616-1620.

DISPOSAL D-M-271, TO MARICOPA COUNTY FLOOD CONTROL DISTRICT BY QUITCLAIM DEED. REC. 06/25/03. DOC. # 2003-082-0-123

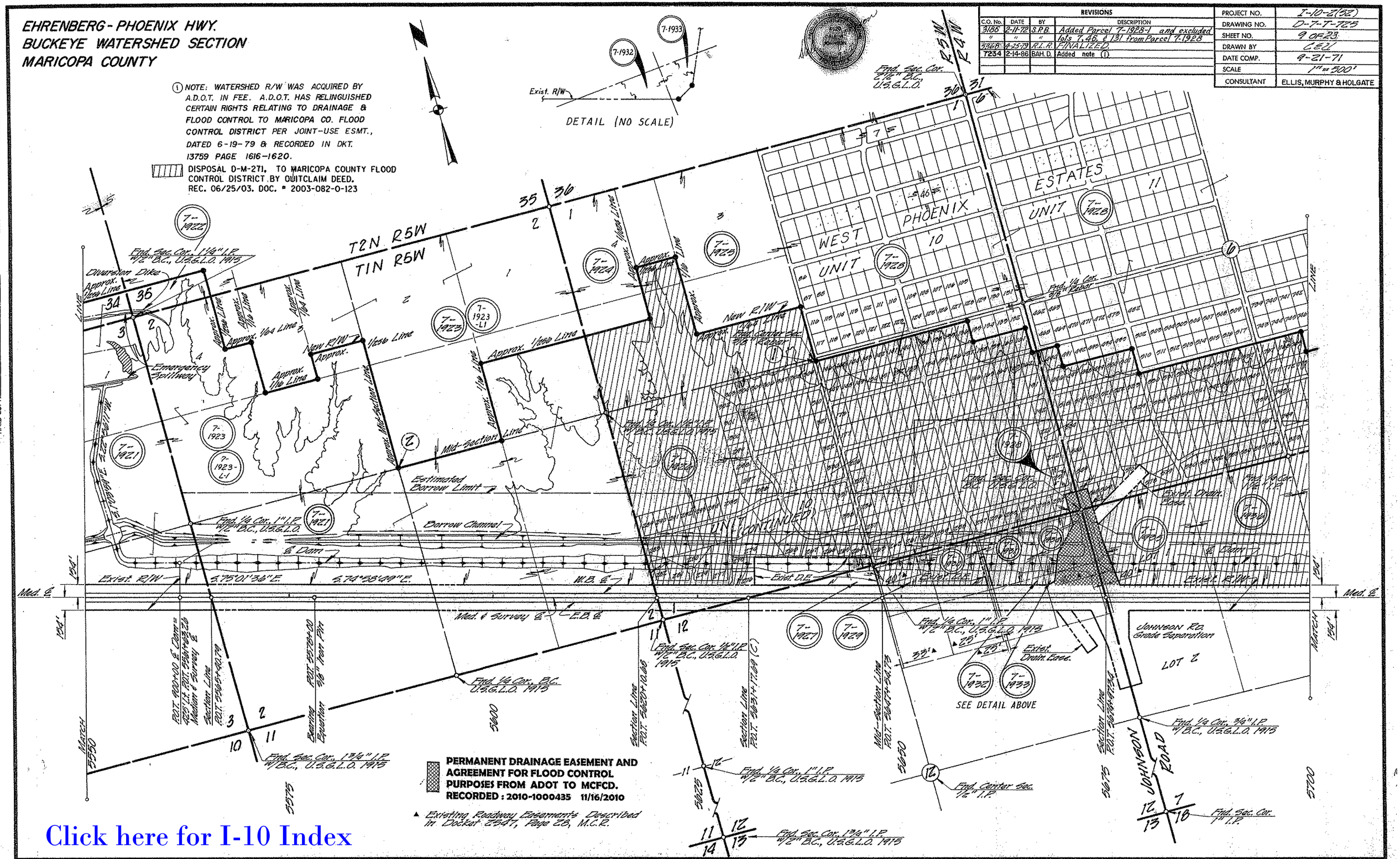

PERMANENT DRAINAGE EASEMENT AND AGREEMENT FOR FLOOD CONTROL PURPOSES FROM ADOT TO MCFCD. RECORDED : 2010-1000435 11/16/2010

▲ Existing Roadway Easements Described in Docket 2547, Page 28, M.C.R.

Click here for I-10 Index

CHECKED BY: Ted Kessler 9-20-71

HARD COPY: 7017 M16 7017 M16

EHRENBERG - PHOENIX HWY.
BUCKEYE WATERSHED SECTION
MARICOPA COUNTY

Click here for I-10 Index

REVISIONS			
C.O. No.	DATE	BY	DESCRIPTION
3161	1-25-72	D.G.M.	Revised New R/W 240' Rt. Sta. 5768+00.
3186	2-16-72	S.P.B.	Added Existing R/W for Palo Verde Rd. and
"	"	"	in the North ½ of Section 9.
5368	4-25-79	R.L.R.	FINALIZED.
7234	2-14-86	BAH, D.	Added note (1)

PROJECT NO.	I-10-2(52)
DRAWING NO.	D-7-7-778
SHEET NO.	10 OF 23
DRAWN BY	CEH
DATE COMP.	9-21-71
SCALE	1"=300'
CONSULTANT	ELLIS, MURPHY & HOLGATE

PERMANENT DRAINAGE EASEMENT AND AGREEMENT FOR FLOOD CONTROL PURPOSES FROM ADOT TO MCFCD. RECORDED : 2010-0999466 11/16/2010

(1) NOTE: WATERSHED R/W WAS ACQUIRED BY A.D.O.T. IN FEE A.D.O.T. HAS RELINQUISHED CERTAIN RIGHTS RELATING TO DRAINAGE & FLOOD CONTROL TO MARICOPA CO. FLOOD CONTROL DISTRICT PER JOINT-USE ESMT., DATED 6-19-79 & RECORDED IN DKT. 13759, PAGE 1616-1620.

DISPOSAL D-M-271, TO MARICOPA COUNTY FLOOD CONTROL DISTRICT BY QUITCLAIM DEED, REC. 06/25/03, DOC. # 2003-082-0-123

T1N R4W

WEST PHOENIX ESTATES UNIT 12

Fnd. ½ Cor. 3/4" I.P.

Fnd. Sec. Cor. 3" I.P.

40' Roadway Easement Docket 7545, Page 796 M.C.R.

Approx. ¼ Line

Approx. 1/16 Line

New R/W

Estimated Channel Limit

Approx. Channel & Drain

Mid-Section Line

Mid-Section Line Approx.

Fnd. Center Sec. 3/4" I.P.

Fnd. ¼ Cor. 3/4" I.P.

Fnd. Sec. Cor. 3" I.P.

1-10-2 (16) END CONSTR. PROJ.

1-10-2 (28) BEGIN CONSTR. PROJ.

P.O.T. 5942+00

7-1928 7-1939 7-1940 7-1941 7-1942 7-1943 7-1944 7-1945 7-1946 7-1947 7-1948 7-1949 7-1950

150' Med. ℄ 150'

E.B. ℄ Med. ℄ Survey ℄

MATCH LINE

Fnd. ¼ Cor. 3" I.P.

BRUNER ROAD

PALO VERDE RD. T.I. [New R/W to be acquired under Project I-10-2(15)]

PALO VERDE ROAD

Sec. Cor. Set ½" I.P.

P.O.T. 5940+61.68 E.B.

P.C. 5940+27.95 M.B.

Bearing Equation S 74°50'40" E And S 74°55'04" E

P.O.T. 5939+40.87 Med. ℄ Survey ℄

I-10-2(15) END R/W PROJECT

I-10-2(27) BEGIN R/W PROJECT

5700 5725 5750 5775 5800 5825 5850

New Interstate R/W to be Acquired Under R/W Project I-10-2(15)

Area to be Acquired Under Project I-10-2(27)

HARD COPY — CHECKED BY: Ted Kennedy 9-20-71

EHRENBERG-PHOENIX HWY.
BUCKEYE WATERSHED SECTION
MARICOPA COUNTY

Click here for I-10 Index

REVISIONS			
C.O. No.	DATE	BY	DESCRIPTION
3274	5-12-72	D.Todd	Revised Parcel 7-1973 to show no Rem Lt.
"	"	"	Cross-hatched 4 Acre Area Rt. of Sta 3923+
"	"	"	Parcel 7-1973 to be acquired under I-10-2(27)
"	"	"	Added Excess R/W to Parcel 7-1973.
3370	8-21-72	J.C.D.	Revised distance 2183.03 near 8ta. 5860
3448	1-4-73	W.O.S.	Removed Excess R/W & Par. 7-1973 (Cross-
"	"	"	Hatching S. of R/W, NE cor. Sec. 14.
3492	1-25-73	D.Todd	Add. M.S. No. 4689. Revised R/W around M.S. in
"	"	"	Parcel No. 7-1972.
3580	5-22-73	W.O.S.	Revised R/W South of Oglesby Rd. T.I.
5368	4-25-79	R.L.R.	FINALIZED
7234	2-14-86	BAH. D.	Added note (1)

PROJECT NO.	I-10-2(52)
DRAWING NO.	D-7-7-725
SHEET NO.	11 OF 23
DRAWN BY	CEL
DATE COMP.	12-17-71
SCALE	1" = 500'
CONSULTANT	ELLIS, MURPHY & HOLGATE

SPECIAL SURVEY by Williams / Ellis, Nov. 1967
HARD COPY 7107 W.S. 7017 W.S. 7
CHECKED BY Ted Kuenle 9-20-71

(1) NOTE: WATERSHED R/W WAS ACQUIRED BY A.D.O.T. IN FEE. A.D.O.T. HAS RELINQUISHED CERTAIN RIGHTS RELATING TO DRAINAGE & FLOOD CONTROL TO MARICOPA CO. FLOOD CONTROL DISTRICT PER JOINT-USE ESMT., DATED 6-19-79 & RECORDED IN DKT. 13759 PAGE 1616-1620.

DISPOSAL D-M-271. TO MARICOPA COUNTY FLOOD CONTROL DISTRICT BY QUITCLAIM DEED. REC. 06/25/03. DOC. # 2003-082-0-123

Area to be Acquired Under Project I-10-Z(27)

EHRENBERG - PHOENIX HWY.
BUCKEYE WATERSHED SECTION
MARICOPA COUNTY

DISPOSAL D-M-271. TO MARICOPA COUNTY FLOOD CONTROL DISTRICT BY QUITCLAIM DEED. REC. 06/25/03. DOC. # 2003-082-0123

CO NO	DATE	BY	REVISIONS
3274	5-12-72	Flood	Revised R/W for Parcel 7-1976 to show Total Take
"	"	"	Revised Area for Parcel 7-1988. Add Parcel
"	"	"	7-1988-1. Revised Prop. Limit Arrons, Miller Rd.
3408	11-24-72	W.D.S.	Added New R/W (1972) Sec. 18 For Access
"	"	"	Rd. to Par. 7-1985 & Added Note
3667	8-15-73	W.D.S.	Added Distances & Bearings to Par. 7-1978
4093	1-8-76	WDS	Revised R/W Lt. Par. 7-1995 NE¼ Sec. 8
4173	3/11/76	W.R.L.	Cut back High Water line for 7-1995
4538	6-18-76	WDS	Revised New R/W Par. 7-1989
4622	10-19-76	K.S.	Added New R/W (1976) E² Sec. 9
5202	8-18-78	D.J.H	Rev New R/W Par. 7-1989
5368	4-25-79	R.L.R.	FINALIZED
7234	2-14-86	BAH.D	Added note (1)

PROJECT NO.	I-10-2(52)
DRAWING NO.	D-7-T-725
SHEET NO.	12 OF 23
DRAWN BY	C.B.Z.
DATE COMP.	12-17-71
SCALE	1" = 500'
CONSULTANT	ELLIS, MURPHY & HOLGATE

CHECKED BY Ted Kinsler 12-27-71

HARD COPY 7107 W8, W9, W10

(1) NOTE: WATERSHED R/W WAS ACQUIRED BY A.D.O.T. IN FEE. A.D.O.T. HAS RELINQUISHED CERTAIN RIGHTS RELATING TO DRAINAGE & FLOOD CONTROL TO MARICOPA CO. FLOOD CONTROL DISTRICT PER JOINT-USE ESMT., DATED 6-19-79 & RECORDED IN DKT., 13759 PAGE 1616-1620.

ABANDONED TO MARICOPA COUNTY, RES. 86-02-A-18, DATED 2-21-86, RECORDED 3-10-86, DKT. 86-114067.

Area to be Acquired Under R/W Project I-10-2(27)

Area to be Acquired Under R/W Project I-10-2(30)

Click here for I-10 Index

EHRENBERG-PHOENIX HWY.
BUCKEYE WATERSHED SECTION
MARICOPA COUNTY

Click here for I-10 Index

REVISIONS			
C.O. No.	DATE	BY	DESCRIPTION
3872	3-11-74	L.F.W.	Chngd. No. In Par. Bubble E²NW⁴ Sec. 10.
"	"	"	Added Elect. Ease. SE⁴ Sec. 3
4622	10-19-76	K.S.	Added New R/W (1976) at Watson Rd.
5368	4-25-79	R.L.R.	FINALIZED.
7234	2-14-86	BAH, D.	Added note (1)

PROJECT NO.	I-10-2(52)
DRAWING NO.	D-7-T-725
SHEET NO.	13 OF 23
DRAWN BY	C.E.W.
DATE COMP.	12-17-71
SCALE	1" = 500'

CHECKED BY Ted Kaerder 12-23-71

HARD COPY 7107 M11, M12

DISPOSAL D-M-271, TO MARICOPA COUNTY FLOOD CONTROL DISTRICT BY QUITCLAIM DEED. REC. 06/25/03. DOC. # 2003-082-0-123

(1) NOTE: WATERSHED R/W WAS ACQUIRED BY A.D.O.T. IN FEE. A.D.O.T. HAS RELINQUISHED CERTAIN RIGHTS RELATING TO DRAINAGE & FLOOD CONTROL TO MARICOPA CO. FLOOD CONTROL DISTRICT PER JOINT-USE ESMT., DATED 6-19-79 & RECORDED IN DKT. 13759 PAGE 1616-1620.

Area to be Acquired Under R/W Project I-10-2(30).

EHRENBERG-PHOENIX HWY.
BUCKEYE WATERSHED SECTION
MARICOPA COUNTY

REVISIONS			
C.O. No.	DATE	BY	DESCRIPTION
3161	1-25-72	D.G.M.	Added Leasehold 7-2007-L1.
3315	6-27-72	D.G.M.	Redefined Tot. Area Par. 7-2009 To NW¼SE¼
5368	4-25-79	R.L.R.	FINALIZED.
7234	2-14-86	BAH.D.	Added note (1)

PROJECT NO.	I-10-2(52)
DRAWING NO.	D-7-T-725
SHEET NO.	14 OF 23
DRAWN BY	C.E.U.
DATE COMP.	12-17-71
SCALE	1" = 500'
CONSULTANT	ELLIS, MURPHY & HOLGATE

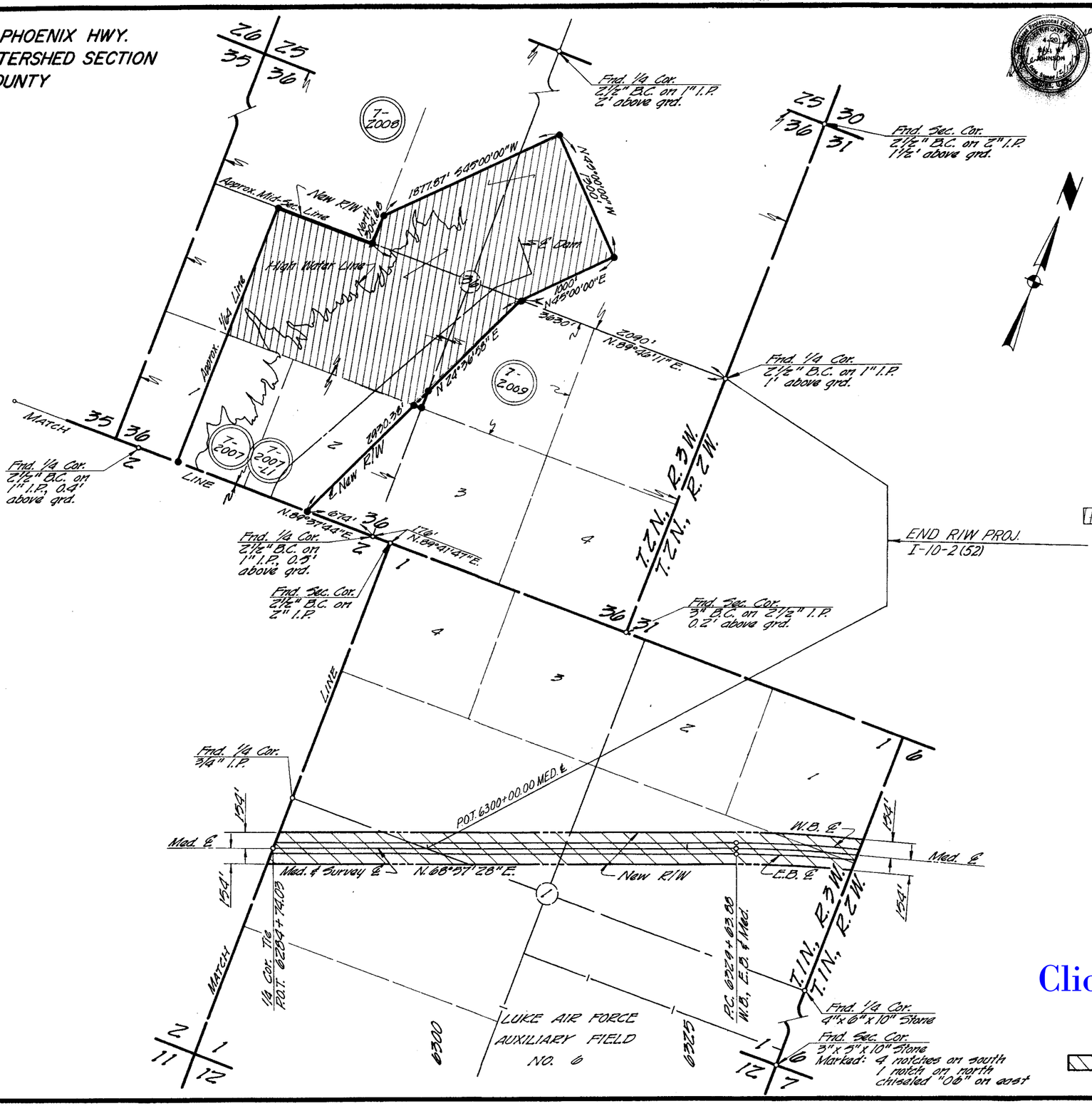

(1) NOTE: WATERSHED R/W WAS ACQUIRED BY A.D.O.T. IN FEE. A.D.O.T. HAS RELINGUISHED CERTAIN RIGHTS RELATING TO DRAINAGE & FLOOD CONTROL TO MARICOPA CO. FLOOD CONTROL DISTRICT PER JOINT-USE ESMT., DATED 6-19-79 & RECORDED IN DKT. 13759 PAGE 1616-1620.

DISPOSAL D-M-271, TO MARICOPA COUNTY FLOOD CONTROL DISTRICT BY QUITCLAIM DEED. REC. 06/25/03. DOC. # 2003-082-0-123

Click here for I-10 Index

Area to be Acquired Under R/W Project I-10-2(30).

CHECKED BY Ted Kaercher 12-23-71

HARD COPY 7107 M12