

STATE OF ARIZONA
STATE HIGHWAY DEPARTMENT

RIGHT OF WAY PLAN OF THE
EHRENBERG — PHOENIX
STATE HIGHWAY
PROJECT NO. I-10-2(12)91
MARICOPA
COUNTY

FINALIZED

FED. ROAD DIV. NO.	STATE	PROJECT NO.	SHEET NO.	TOTAL SHEETS
7	ARIZ.	I-10-2(12)91	1	32

RIGHT OF WAY MAP NO. D-7-T-689

ALIGNMENT, RIGHT OF WAY, AND CONTROL OF ACCESS APPROVED IN ACCORDANCE WITH HIGHWAY PLANS.
SHEET 1 THRU 24
DATE 3/24/66
ASSISTANT STATE ENGINEER

APPROVED IN ACCORDANCE WITH RESOLUTION DATED: 23 March 1966, MINUTES OF THE ARIZONA HIGHWAY COMMISSION RES. NO. 66-22

A.F.E. NO. 10A30

4770	2-11-77	R.M.M.	Finalized

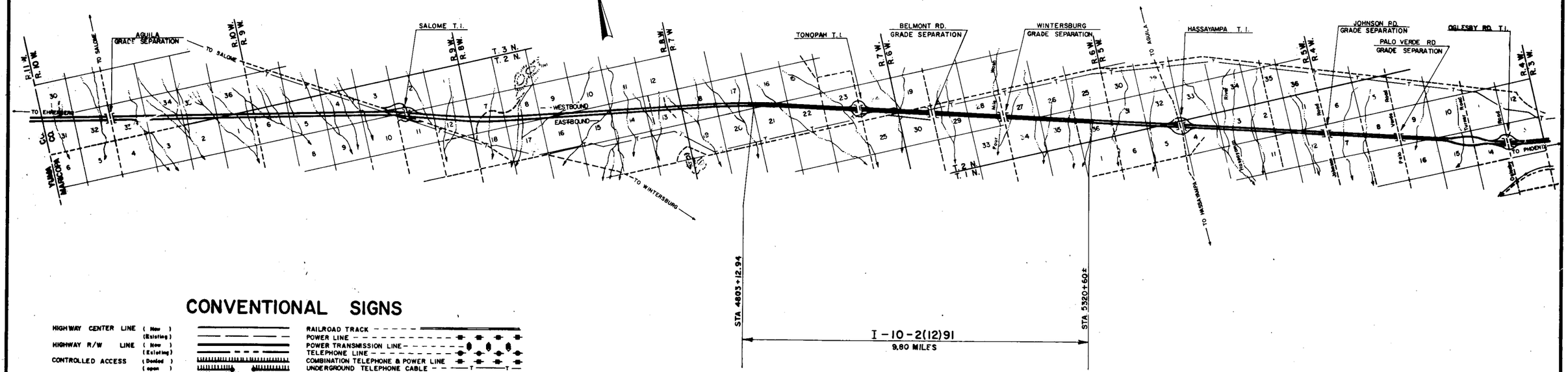

CONVENTIONAL SIGNS

HIGHWAY CENTER LINE (New) (Existing)
HIGHWAY R/W LINE (New) (Existing)
CONTROLLED ACCESS (Denied) (open) (Existing)
R.R. R/W COMMON to HIGHWAY R/W (Existing)
R.R. R/W LINE
TOWNSHIP and RANGE LINE
SECTION LINE
1/4 LINE or MID. SEC. LINE
1/16 LINE
PROPERTY LINE (not part of a Subdivision)
SUBDIVISION or LOT LINE
ORIGINAL LOT LINE
STATE and NATIONAL BOUNDARIES
COUNTY LINE
CITY LIMITS
LAND GRANTS BOUNDARIES
FOREST, NATIONAL MONUMENTS, MILITARY BASES and INDIAN RESERVATION
SURVEY MEANDER LINE
NEW R/W CONTROL POINT
EXISTING R/W CONTROL POINTS
EXISTING R/W MARKER
PARCEL NUMBER (7-001)

RAILROAD TRACK
POWER LINE
POWER TRANSMISSION LINE
TELEPHONE LINE
COMBINATION TELEPHONE & POWER LINE
UNDERGROUND TELEPHONE CABLE
WATER LINE
GAS LINE
SEWER LINE
STORM DRAIN
(Show size of line in alternate spaces)
CHAIN LINK FENCE
BARBED WIRE FENCE (call out type)
STREET LIGHT (on ext. arm)
WATER METER
WATER VALVE
FIRE HYDRANT
GAS METER
GAS VALVE
DOWN GUY
MANHOLE (existing)
ROAD (existing)
PROPERTY ANCHOR BARS
PROPERTY LIMITS ARROWS
TRAFFIC FLOW ARROWS
CANAL, CHANNEL or DITCH
BRIDGE
BOX CULVERTS
CATTLE GUARD
RIVER

Click here for I-10 Index

REDUCED SIZE
DO NOT SCALE

ARIZONA HIGHWAY COMMISSION
APPROVED FOR RIGHT-OF-WAY ACQUISITION
STATE HIGHWAY ENGINEER
DEPUTY STATE ENGINEER — DATE 2-17-66

DEPARTMENT OF COMMERCE
BUREAU OF PUBLIC ROADS
APPROVED:
DIVISION ENGINEER — DATE

EHRENBERG - PHOENIX HWY.
TONOPAH - EAST & WEST SEC.
MARICOPA COUNTY

Click here for I-10 Index

REVISIONS			
C.O.No	Date	By	Description
1106	3-21-67	R.L.R.	Added Parcel 7-161-A
1599	6-15-67	JWolley	Rev. Total Area & Remain - 7-165 & 7-168
2277	4-68	KFO	Revise Total Tract No. from 31 to 32
2548	8-13-70	D.G.M.	Completed Acquisition Record
4770	2-11-77	R.M.M.	Finalized

REVISIONS			
C.O. No.	DATE	BY	DESCRIPTION
1142	5-25-66	Hawes	Deleted 7-175 Revised 7-169 to include 7-175 Take
1175	6-28-66	D.G.M.	Deleted 7-178, Revised 7-176 To Include 7-178 Take
			Changed Ownership Of 7-162, 7-184 & 7-193-LI
1191	7-6-66	Layton	Corrected Areas of 7-169
1175	7-20-66	D.G.M.	Revised Areas Parcels 7-167, 7-168, 7-170, 7-171, 7-164
1221	8-2-66	D.G.M.	Deleted Parcel 7-172

PROJECT NO.	I-10-2(12)91
DRAWING NO.	D-7-T-689
SHEET NO.	2 of 32
DRAWN BY	J. Kratochvil
DATE COMP.	2-11-66
SCALE	

Hayes & Dashney Engineers, Inc.
CONSULTANT

CHECKED BY: John Thompson

HARD COPY

OWNERSHIP RECORD — ACQUISITION RECORD

PARCEL NUMBER	OWNER	DESCRIPTION	TOTAL AREA	AREA GROSS INCLUDING EXISTING R/W	REQUIRED NET EXCLUDING EXISTING R/W	EASEMENT AREA	REMAINDER LEFT	REMAINDER RIGHT	SHEET NUMBER	COMMISSION APPROVAL	TYPE & DATE OF INSTRUMENT	RECORDED DATE	RECORDED BOOK	RECORDED PAGE
7-161	U.S.A.	N½ Sec. 21, T.2N. R.7W.	480Ac.		497.7Ac.	2.9Ac.	101.2Ac.	326.3Ac.	6,7&8	2-15-67	Amd & Supl R/W Grant 1-13-67	2-27-67	6454	596-9
7-162	Frank B. Salisbury	N½ Sec. 22, T.2N. R.7W.	320Ac.		478Ac.	0.3Ac.	228.9Ac.	43.0Ac.	8,9&10	1-4-67	W.D. D.&O. 12-19-46	2-1-67	6419	343-6
7-163	Gerrit W. & Jennie Veurink, et ux	SE¼ Sec. 22, T.2N. R.7W. Ex. SE¼ SE¼	~~120 Ac.~~ ~~160 Ac.~~	2.0Ac.	1.9Ac.			~~118.0 Ac.~~ ~~160 Ac.~~	10	11-20-67	W.D. 11-2-67	12-8-67	6870	112-3
7-164	Ralph W. Elsner, et al	NW¼ Sec. 23, T.2N. R.7W.	160Ac.	2.4Ac.	2.3Ac.	2,225.5 Sq.Ft.	~~137.5 Ac.~~ ~~155.2 Ac.~~		10&11	2-15-67	W.D. 12-19-66 D&O 12-13-66	3-27-67	6495	365-70
7-165	James R. Carter, Jr., et al	N½ SW¼ Sec. 23, T.2N. R.7W.	80Ac.		19.2Ac.	0.3Ac.	8.7Ac.	51.8Ac.	10&11	10-28-66	W.D. D&O 9-20-66	11-22-66	6317	30-33
7-166	Transamerica Title Ins. Co. as Trustee	Pt. W½ SE¼ Sec. 23, T.2N. R.7W.	75Ac.		10.0Ac.	0.8Ac.	18.3Ac.	45.9Ac.	11&26	12-13-66	W.D. 11-29-66 D&O. 2-20-67	1-18-67 3-13-67	6398 6478	52-53 627-0
7-167	Murray Friedlander, et ux	E½ SE¼ Sec. 23, T.2N. R.7W.	80Ac.	33.2Ac	~~37.2 Ac~~ ~~33.3 Ac~~	0.2Ac.	16.5Ac.	~~30.1 Ac~~ 30.0 Ac.	11,12&26	10-28-66	W.D. D&O 9-15-66	11-22-66	6317	651-4
7-168	Gerrit W. Veurink et ux	N½ SW¼ Sec. 24, T.2N. R.7W.	~~150 Ac.~~ ~~160 Ac.~~	16.1Ac	15.1 Ac ~~16.1 Ac~~	0.2Ac.	133.7 Ac. ~~149.1 Ac~~		12,13&26	11-20-67	W.D. D&O 11-2-67	12-8-67	6870	112-5
7-169	Davis Beauchamp et ux	Pt. N½ Sec. 25 & Pt. SW¼ Sec. 24, T.2N. R.7W	~~304.3 Ac.~~ ~~339.5 Ac.~~	~~39.2 Ac~~ ~~33.3 Ac~~	~~35.9 Ac~~ ~~33.5 Ac~~	0.8Ac.	T.9 ~~7.4 Ac.~~	~~265.8 Ac.~~ ~~299.2 Ac.~~	12,13&26	10-14-66	W.D. D&O 9-28-66	11-10-66	6302	654-7
7-170	Davis Beauchamp et ux	S½ SW¼ Sec. 24, T.2N. R.7W.	2 Ac.	2.0Ac	~~1.9 Ac~~ ~~2.0 Ac~~				12&26	12-13-66	WD 10-26-66	1-23-67	6404	678
7-173	Davis Beauchamp et ux	S½ SW¼ Sec. 24, T.2N. R.7W.	5.1Ac.		0.1Ac.			5.0Ac.	12,13&26	10-14-66	W.D. 9-28-66	11-10-66	6302	658-9
Deleted 8-2-66 Co. 1221 7-172	~~Gladys Williams & Jack E. Nelson~~	~~S½ SW¼ Sec. 24, T.2N. R.7W.~~	~~1.0Ac.~~		~~276 Sq.Ft.~~			~~1.0Ac.~~	~~12~~					
7-171	Caroline Alma Reed W/H	S½ SW¼ Sec. 24, T.2N. R.7W.	2.0Ac.	1.0Ac	0.7 Ac ~~0.8 Ac~~			1.0Ac.	12&26	11-4-69	F.O.C. 12-27-71	1-31-72	9210	780-3
* Included in parcel 7-169 * ~~7-175~~	~~Davis Beauchamp~~	~~NE¼ NE¼ Sec. 25, T.2N. R.7W.~~	40Ac.	Deleted	~~5-25-66~~			95.1Ac.	~~12~~					
7-176	Melvin Taylor et ux.	Lot 4, Sec. 19, W½ NW¼ Sec. 29, NE¼ Sec. 30, T.2N. R.6W.	~~396.4 Ac.~~ ~~456.4 Ac.~~	2.4Ac.	35.1Ac. ~~40 Ac.~~	4.3 Ac.	~~193.3 Ac.~~ 230.7 Ac.	104.9Ac.	14,15,16&25	9-30-68	F.O.C. 11-12-68	4-8-69	7553	749-53
*** Included in Parcel 7-176 *** ~~7-178~~	~~Melvin R. Taylor et ux~~	~~W½ NW¼ Sec. 29 & NE¼ Sec. 30 T.2N. R.6W.~~	~~240Ac.~~	Deleted C.O. No. 1178	~~34.1Ac.~~		~~101.0Ac.~~	~~104.9Ac.~~						
7-179	Robt. & Ruby Hamilton H/W et al	E½ NW¼ Sec. 29, T.2N. R.6W.	80Ac.		9.7Ac.	0.6Ac.	54.9Ac.	14.8Ac.	16&17	11-22-66	W.D. D.&O. 11-11-66	12-15-66	6351	282-5
7-180	Jewell Turner et ux et al	NE¼ Sec. 29 T.2N. R.6W.	320Ac.		12.7Ac.	1.7Ac.	301.9Ac.	3.7Ac.	17&18	2-28-67	W.D. D&O 1-18-67	5-29-67	6586	69-72
7-181	Transamerica Title Ins. Co. as Trustee	N½ SE¼ Sec. 29, T.2N. R.6W.	80Ac.		8.7Ac.		73.0Ac.	0.9Ac.	17&18	12-13-66	WD. 11-18-66	1-12-67	6390	291-2
7-182	Alan N. Schreiner et al	NW¼ SW¼ Sec. 28, T.2N. R.6W.	40Ac.		9.7Ac.		8.0Ac.	22.3Ac.	18	9-2-66	W.D. 8-10-66	9-29-66	6240	58-59
7-183	Betty R. Reynolds	E½ SW¼ Sec. 28, T.2N. R.6W.	80Ac.		9.7Ac.	0.5Ac.	18.4Ac.	51.4Ac.	18&19	8-19-66	W.D. D&O 8-5-66	9-29-66	6240	55-57
7-184	A.D.R. Development Co. et al	SE¼ Sec. 28 T.2N. R.6W.	160Ac.		21.9Ac.	2.3Ac.	65.6Ac.	70.2Ac.	19&20	6-26-70	F.O.C. 1-25-71	2-26-71	8552	301-5
7-186	George S. Rodgers et ux	SW¼ SW¼ & W½ SE¼ SW¼ Sec. 27, T.2N. R.6W.	60Ac.		16.2Ac.	1.2Ac.	18.6Ac.	24.0Ac.	20	10-14-66	W.D. D&O 9-21-66	11-9-66	6299	89-92
7-187	Jane Evans Deering W/H et al	N½ SW¼ & E½ SE¼ SW¼ Sec. 27, T.2N. R.6W.	100Ac.		6.2Ac.		90.5Ac.	3.3Ac.	20&21	10-14-66	W.D. 10-3-66	11-9-66	6299	93-94
7-189	Forney E. Kennedy et al	W½ SE¼ Sec. 27, T.2N. R.6W.	80Ac.	7.4Ac.	6.7Ac.		71.9Ac.	0.7Ac.	21	3-26-71	F.O.C. 5-27-71	6-23-71	8777	217-9
7-191	Russell Sanford Keller et ux	SE¼ SE¼ Sec. 27, T.2N. R.6W.	40Ac.	0.4Ac.	0.2Ac.	** 0.4Ac.	39.2Ac.		21	10-14-66	W.D. D&O 9-30-66	11-15-66	6307	370-3
7-190	First Nat. Bank of Ariz. Trustee	W½ NE¼ Sec. 34, T.2N. R.6W.	80Ac.		2.3Ac.			77.7Ac.	21	10-14-66	W.D. 9-23-66	11-15-66	6307	368-9
7-192	Louis Allan Fulton et al	E½ NE¼ Sec. 34, T.2N. R.6W.	80Ac.		9.4Ac.	0.5Ac.	2.5Ac.	67.6Ac.	21	12-13-66	W.D. D&O 10-10-66	1-16-67	6394	41-46
7-193	State of Arizona	Sec. 35, T.2N. R.6W.	640Ac.		38.7Ac.	1.27 Ac.	116.0Ac.	484.0Ac.	21,22&25	6-7-68	Amd. 7-15-68 R/W Grant 7-1-68	8-6-68 Not Recorded	7210	732-4
7-188	William H. Shafer et al	NW¼ NW¼ Sec. 34 T.2N. R.6W.	160Ac.		0.1Ac.			159.9Ac.	20	5-2-67	W.D. 10-11-66	5-23-67	6578	499-501
7-185	Joe V. Adair et ux	NE¼ NE¼ Sec. 33, T.2N. R.6W.	160Ac.		0.1Ac.			159.9Ac.	20	10-14-66	W.D. 9-23-66	11-15-66	6307	367
7-193-LI	Phoenix Title & Trust Co. Trustee G.L. 3130	E½ NE¼ Sec. 35, T.2N. R.6W. W½ NE¼ & NW¼ Sec. 35, T.2N. R.6W.	80Ac. 560Ac.						23		See Parcel No. 7-193			
7-161-A	U.S.A.	E½ Sect. 36, T2N R6W	640Ac.		19.5Ac.	6.4	296.7Ac.	323.8Ac.	23&24	4-5-68	Amd & Supl R/W Grant 2-20-68	5-10-68	7089	976-9

FINALIZED

** Includes 0.1 Ac. of Roadway Easement

REDUCED SIZE DO NOT SCALE

EHRENBERG - PHOENIX HWY.
TONOPAH - EAST & WEST SEC.
MARICOPA COUNTY

Click here for I-10 Index

REVISIONS			
C.O.No.	Date	By	Description
2548	8-13-70	D&M	Completed Aguaviva Reard.
3415	11-6-72	D&M	Added Parcel 7-184-1-A, Revised Areas Par: 7-184-1
3597	6-8-73	PMcM	Add. Parcels 7-167-1, 7-168-1, 7-171-B, 7-173-1-A.
"	"	"	Added Excess R/W Note to Parcel 7-171-B
3684	10-1-73	W.D.S.	Revised Nat Par. 7-171-B to Access Control
"	"	"	Deleted Par. 7-173-1-A & 7-168-1.
3784	12-26-73	WDS	Revised Owner Par. 7-167-1 & 7-171-B, Added 7-167-1-LI
4770	2-11-77	R.M.M.	Finalized

REVISIONS			
C.O.No.	DATE	BY	DESCRIPTION
2277	4-69	N.I.D.	New Sheet Add'l R/W. Added Suffix
			Parcels Nos. as listed
2356	8-28-69	A.W.B.	Revised Ease. & Perm. Ltr. on Par. 7-162-A
2406	9-12-69	J. Nez	Added Sec. No. 27 to Par. 7-187-A.
2417	10-31-69	J. Nez	Added Comp. date 5-5-69 to Title Block.
2487	12-11-69	E.U.T.	Added Par. 7-162-1.
2514	1-21-70	M.C.	Revised Area for Ease & Par. 162-1
2569	4-9-70	R.J.T.	Par. 7-162-1, Removed Gross Area, Revised Ease Area

PROJECT NO.	I-10-2(12)91
DRAWING NO.	D-7-T-689
SHEET NO.	3 of 32
DRAWN BY	Joan Kratochvil
DATE COMP.	5-5-69
SCALE	
CONSULTANT	Hayes & Dashney Engineers, Inc.

CHECKED BY. Dennis Li Gendlo

HARD COPY

OWNERSHIP RECORD — ACQUISITION RECORD

PARCEL NUMBER	OWNER	DESCRIPTION	TOTAL AREA	AREA REQUIRED GROSS INCLUDING EXISTING R/W	AREA REQUIRED NET EXCLUDING EXISTING R/W	EASEMENT AREA	REMAINDER LEFT	REMAINDER RIGHT	SHEET NUMBER	COMMISSION APPROVAL	TYPE & DATE OF INSTRUMENT	RECORDED DATE	RECORDED BOOK	RECORDED PAGE
7-161-B	U.S.A. (B.L.M.)	Pt. N½ Section 21, T.2N. R.7W.	430.3Ac.			2.3Ac.	99.5Ac.	325.7Ac.	7&8	4-24-70	Grant 4-1-70	Not Recorded		
7-162-1	Minnesota Title Co., Arizona Corp. Trust #112	Pt. W. Phx. Estates Unit III Sec. 22. T.2N.R.7W.	11,857,032.0			93,000 ☐	9,890,952.8 ☐	1,873,080.8 ☐	8, 9 & 10	5-22-70	D.f.D.E. 5-6-70	6-18-70	8183	13-14
7-164-A	Ralph W. Elsner, et ol	Pt. NW¼ Section 23, T.2N. R.7W.	157.5Ac.	0.1 Ac.		0.4 Ac.	157.1 Ac.		10	2-27-70	D.f.D. 10-27-69	4-13-70	8086	459-62
7-165-A	James R. Carter Jr. et al	Pt. N½ SW¼ Section 23, T.2N. R.7W.	80.8Ac.	0.3 Ac.		0.8 Ac.	8.3 Ac.	51.4 Ac.	10	3-19-69	D.f.D. 8-21-69	11-28-69	7889	440-1
7-166-1	John F. Davis, s/s	Pt. W½ SE¼ Section 23, T.2N. R.7W.	65.0Ac.	0.8 Ac.		3.5 Ac.	15.8 Ac.	44.9 Ac.	11	12-19-69	D.f.D. 11-28-69	2-6-70	7990	950-1
7-167-A	Jeane Friedlander, a widow	Pt. E½ SE¼ Section 23, T.2N. R.7W.	46.8Ac.	0.5 Ac.	0.3 Ac.		16.3 Ac.	30.0 Ac.	12 & 26	11-4-69	W.D. 8-26-69	1-13-70	7952	987-8
7-168-A	Gerrit W. Veurink, et ux	Pt. N½ SW¼ Section 24. T.2N. R.7W.	133.9 Ac.	0.4 Ac.	0.2 Ac.	0.3 Ac.	133.2 Ac.		12 & 26	11-4-69	W.D. D.f.D. 9-17-69	1-13-70	7952	989-91
7-169-A	Davis Beauchamp, et ux.	Pt. S½ SW¼ Section 24, T.2N. R.7W.	264.5Ac.	0.8 Ac.		0.8 Ac.	7.9 Ac.	255.0 Ac.	13 & 26	11-4-69	D.f.D. 9-8-69	1-13-70	7952	977-8
7-171-A	Caroline Alma Reed, W/H	Pt. S½ SW¼ Section 24, T.2N. R.7W.	1.0 Ac.		0.1 Ac.		0.9 Ac.		12 & 26	11-4-69	F.O.C. 12-27-71	1-31-72	9210	780-3
7-173-1	Gladys Williams & Jack E. Nelson	Pt. S½ SW¼ Section 24, T.2N. R.7W.	1.0 Ac.	4915 F.	1655 F.		0.9 Ac.		12 & 26	11-4-69	W.D. 9-19-69	1-13-70	7952	995-6
7-174-1	Vivian P. Rybaczyk, s/s	Pt. SE¼ Section 24, T.2N. R.7W.	156.6Ac.	1.5 Ac.		1.8 Ac.	124.4 Ac.	8.9 Ac.	13 & 14	11-4-69	D.f.D. 9-26-69	1-13-70	7952	979-80
7-176-A	Melvin Taylor et ux	Pt. W½ NW¼ Sect. 29 & Pt. NE¼ Sect. 30, T.2N. R.6W.	359.9 Ac.	6.5 Ac.	2.2 Ac.		249.5 Ac.	103.9 Ac.	16 & 25	12-19-69	W.D. 9-26-69	1-22-70	7967	197-8
7-180-A	Jewell Turner et ux	Pt. NE¼ Section 29, T.2N. R.6W.	307.3 Ac.	1.7 Ac.		1.1 Ac.	301.4 Ac.	3.1 Ac.	17	11-4-69	D.f.D. 8-6-69	1-13-70	7952	993-4
7-183-A	Betty R. Reynolds	Pt. E½ SW¼ Section 28, T.2N. R.6W.	70.3 Ac.	0.5 Ac.		0.6 Ac.		50.8 Ac.	19	11-4-69	D.f.D. 9-18-69	1-13-70	7952	985-6
7-184-1	William Sarina, et ux et al	Pt. SE¼ Section 28, T.2N. R.6W.	138.1 Ac.	3.2 Ac.	0.9 Ac.	~~2.2 Ac.~~ 2.0 Ac.	~~68 Ac.~~ 65.0 Ac.	67.9 Ac.	19 & 20	10-6-72	F.O.C. 2-26-73	3-29-73	10066	1096-1100
7-185-A	Joe V. Adair et ux	Pt. NE¼ NE¼ Section 33, T.2N. R.6W.	159.9 Ac.		850 S.F.			159.8 Ac.	20	9-19-69	W.D. 8-11-69	11-28-69	7889	442
7-186-1	Senoma J. Smith, s/s	Pt. S½ SW¼ Section 27, T.2N. R.6W.	43.8 Ac.	1.9 Ac.	0.7 Ac.	0.6 Ac.	18.0 Ac.	23.3 Ac.	20	8-22-69	W.D. D.f.D. 8-8-69	11-22-69	7836	922-5
7-187-A	Jane Evans Deering W/H et al	Pt. SW¼ Section 27, T.2N. R.6W.	93.8 Ac.		0.4 Ac.		90.1 Ac.	3.3 Ac.	20	3-19-69	W.D. 8-7-69	11-28-69	7889	443-5
7-188-A	William H. Shafer et al	Pt. NW¼ NW¼ Section 34, T.2N. R.6W.	159.9 Ac.		850 S.F.			159.8 Ac.	20	12-4-69	W.D. 3-13-69 W.D. 10-15-69	2-6-70	7990	344-3 942-3
7-191-A	Russell Sanford Keller et ux	Pt. SE¼ SE¼ Section 27, T.2N. R.6W.	39.6Ac.	0.4 Ac.		0.4 Ac.	38.8 Ac.		21	11-4-69	W.D. 9-19-69	1-13-70	7952	981-2
7-192-A	Louis Allen Fulton et al	Pt. E½ NE¼ Section 34, T.2N. R.6W.	70.6 Ac.	0.5 Ac.		1.1 Ac.	2.3 Ac.	66.7 Ac.	21	11-4-69	D.f.D. 8-22-69	1-13-70	7952	983-4
7-181-A	Transamerica Title Ins. Co. as Trustee et. ux	Pt. N½ SE¼ Section 29. T.2N. R.6W.	733 Ac.			0.2 Ac.	0.3 Ac.	72.8 Ac.	17	4-24-70	F.O.C. 11-6-70	12-16-70	8445	15-17
7-193-A	State of Arizona (SLD)	Pt. Sec. 35 T.2N. R.6W.	601.3 Ac.	1.3 Ac.		0.2 Ac.	116.0 Ac.	483.8 Ac.	22	9-19-69	R/W Grant 10-30-69	Not Recorded		
7-193-A-LI	Transamerica Title Ins. Co. Gr. Lease 3130	Pt. Sec. 35 T.2N. R.6W.	601.3 Ac.						22		See Parcel No. 7-193-A			
7-184-1-A	William Sarina, et ux	Pt. SE¼ Section 28, T.2N., R.6W.	132.9 Ac.			0.2 Ac.	64.8 Ac.	67.9 Ac.	19 & 20	5-9-75	Ease. 2-8-75	6-12-75	11199	1351 1332
7-167-1	Charles D. Friedlander, et ux	Pt. of E½ SE¼ Sec. 23, T.2N. R.7W.		Access Control Only					12	4-5-74	Q.C.D. 1-14-74	5-7-74	10642	204
~~7-168-1~~	~~Firle J. Wiltins, et al~~	~~Pt. N½ SW¼ Sec. 24, T.2N. R.7W.~~		~~Access Control Only~~		Deleted 10-1-73			~~12~~					
7-171-B	Jack D. Lowe, s/s	Pt. S½ SW¼ Sec. 24, T.2N. R.7W.	~~Cor~~	Access Control Only	~~Cor~~				12	5-10-74	Q.C.D. 1-23-74	6-12-74	10694	1396
~~7-173-1-A~~	~~Gladys Williams, et al~~	~~Pt. S½ SW¼ Sec. 24, T.2N. R.7W.~~		~~Access Control Only~~		Deleted 8-23-73			~~12~~					
7-167-1-LI	Standard Oil Company of Cal., a lessee	Pt. E½ SE¼ Sec. 23, T.2N., R.7W.		Access Control Only					12	4-5-74	Part. Rel. of Lease 1-29-74	5-7-74	10642	205-6

FINALIZED

REDUCED SIZE DO NOT SCALE

EHRENBERG - PHOENIX HWY.
TONOPAH - EAST & WEST SEC.
MARICOPA COUNTY

CURVE					DATA
CURVE	SIMPLE		CURVE		DATA
	A	D	R	L	T
Ⓐ Ⓑ & Ⓒ	3°23'59" Rt.	0°10'00"	34,377.48'	2,039.83'	1,020.22'

REVISIONS			
C.O. No.	DATE	BY	DESCRIPTION
2277	4-69	W.&D.	Added New R/W & New D.Es. Showed Excess D.E.
2356	8-28-69	A.W.B.	Cut back Drain. Easm. Lt. 4857±.
2417	9/16/69	R.L.R.	Revised D.E. Lt. 4786+00 & Added "End Const. Proj. I-10-2(10)81"
2487	12-18-69	E.U.T.	Added West Phx. Estates Unit III Subdivision & Revised Drain Easm. Lt. 4900±.
4770	2-11-77	R.M.M.	Finalized

PROJECT NO.	I-10-2(12)91
DRAWING NO.	D-7-T-689
SHEET NO.	4 of 32
DRAWN BY	J. Kratochvil
DATE COMP.	2-11-66
SCALE	1" = 1000'
CONSULTANT	Hayes & Dashney Engineers, Inc.

FINALIZED

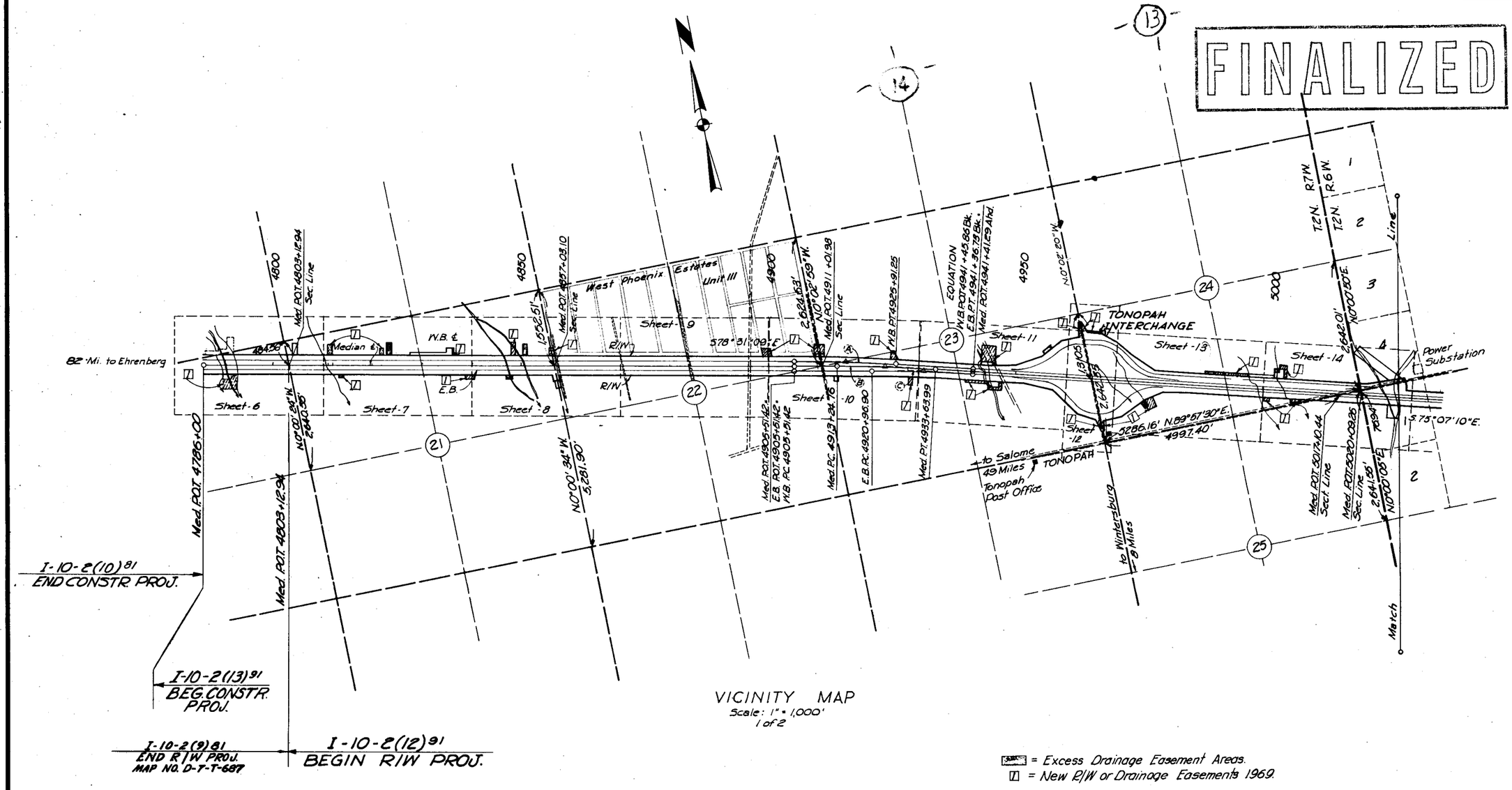

VICINITY MAP
Scale: 1" = 1,000'
1 of 2

= Excess Drainage Easement Areas.
= New R/W or Drainage Easements 1969.

REDUCED SIZE DO NOT SCALE

Click here for I-10 Index

HARD COPY 6319 M-10
CHECKED BY

EHRENBERG - PHOENIX HWY.
TONOPAH - EAST & WEST SEC.
MARICOPA COUNTY

Click here for I-10 Index

REVISIONS			
C.O. No.	DATE	BY	DESCRIPTION
1506	3-21-67	R.L.R.	Added Sheet 23 & Changed R/W Project Ending to Sta. 5320+60±.
2277	4-69	H.&D.	Added New R/W & New D.Es.; Excess D.Es.
2417	9/16/69	R.L.R.	Added Beg. Const. Proj. I-10-2(16)101
3525	3-23-73	W.O.S.	Added New Drain. Ease. (1973) and Note
4770	2-11-77	R.M.M.	Finalized

PROJECT NO.	I-10-2(12)91
DRAWING NO.	D-7-T-689
SHEET NO.	5 of 32
DRAWN BY	J. Kratochvil
DATE COMP.	2-11-66
SCALE	1" = 1,000'
CONSULTANT	Hayes & Dashney Engineers, Inc.

FINALIZED

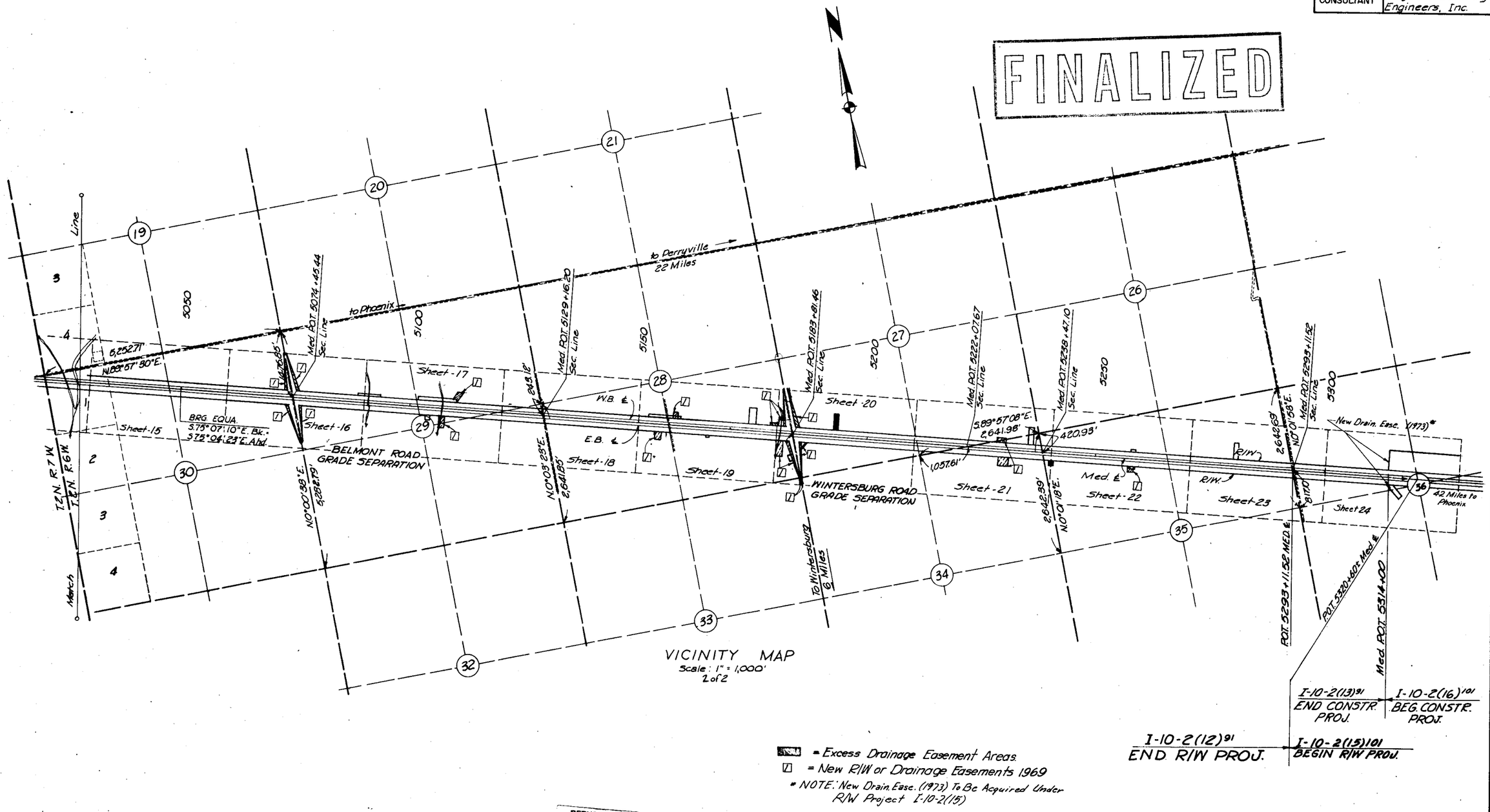

VICINITY MAP
Scale: 1" = 1,000'
2 of 2

I-10-2(13)91 END CONSTR. PROJ. | I-10-2(16)101 BEG. CONSTR. PROJ.

I-10-2(12)91 END R/W PROJ. | I-10-2(15)101 BEGIN R/W PROJ.

= Excess Drainage Easement Areas.
= New R/W or Drainage Easements 1969
* NOTE: New Drain. Ease. (1973) To Be Acquired Under R/W Project I-10-2(15)

REDUCED SIZE DO NOT SCALE

CHECKED BY. John Spangler

HARD COPY 6319 M-11

EHRENBERG - PHOENIX HWY.
TONOPAH - EAST & WEST SEC.
MARICOPA COUNTY

Click here for I-10 Index

REVISIONS			
C.O. No.	DATE	BY	DESCRIPTION
2277	4-16-69	H.&D.	Revised D. Ease., box culv., pipe culv., stds.
2417	10-27-69	J. Naz.	Changed Drain. Ease. Lt. Sta. 4786+00 and Rt. 4789+25
"	"	"	to be New Drain. Ease.-1969 & Added note "Neg.
			under R/W Proj. I-10-2(12)91" Clarified
			R/W & Const. Proj. Boundaries.
4770	2-11-77	R.M.M.	Finalized

PROJECT NO.	I-10-2(12)91
DRAWING NO.	D-7-T-689
SHEET NO.	6 of 32
DRAWN BY	J. Kratochvil
DATE COMP.	2-11-66
SCALE	1" = 100'
CONSULTANT	Hayes & Dashney Engineers, Inc.

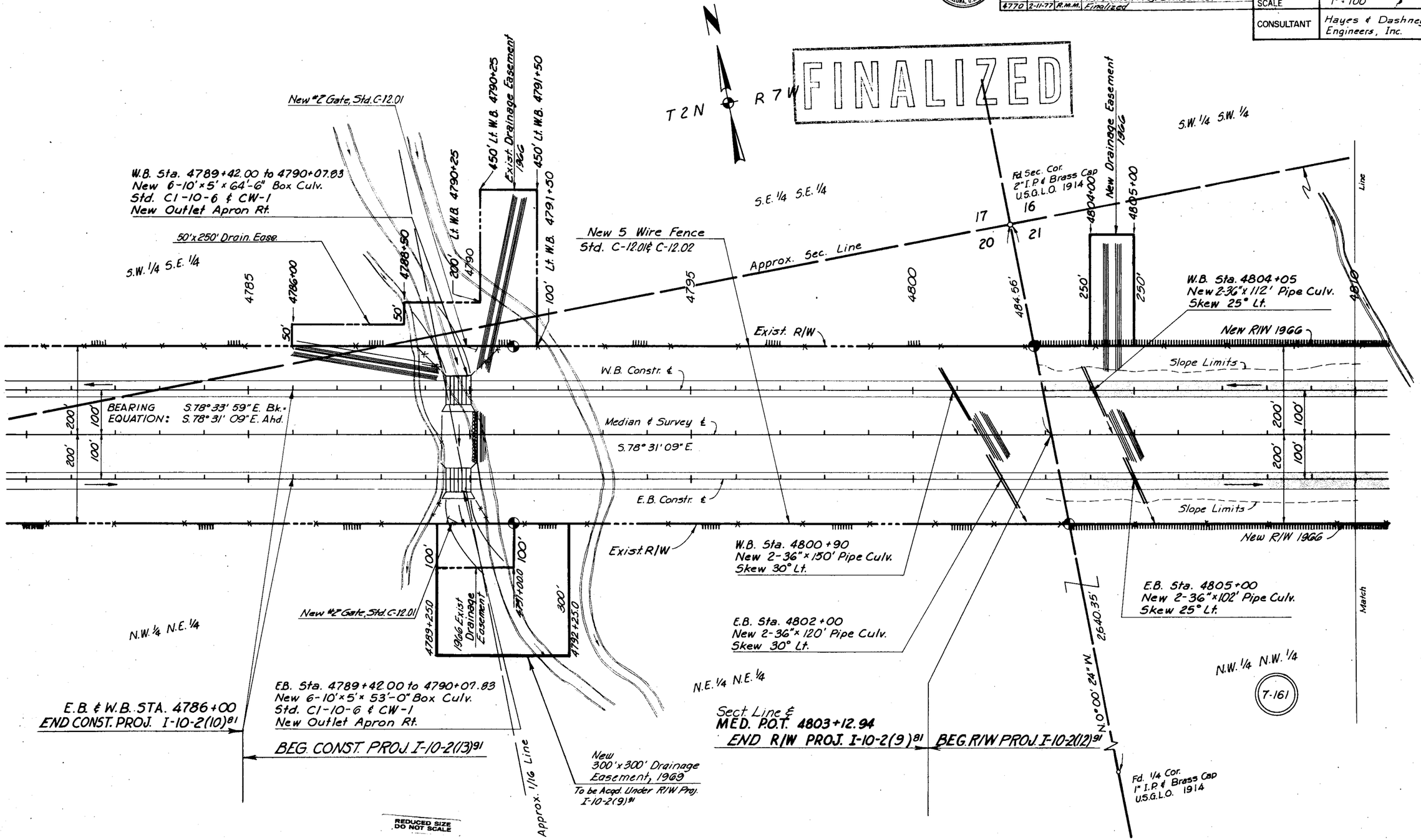

CHECKED BY
HARD COPY 6319 M 10

EHRENBERG - PHOENIX HWY
TONOPAH - EAST & WEST SEC.
MARICOPA COUNTY

REVISIONS			
C.O. No.	DATE	BY	DESCRIPTION
2277	4-69	H.&D.	Rev. Drain. Easmts, culverts, stds. Added Parcel 7-161-B
2548	3-10-70	DW.G.	Made Revisions Per Constr. Plans.
4770	2-11-77	R.M.M.	Finalized

PROJECT NO.	I-10-2(12)91
DRAWING NO.	D-7-T-689
SHEET NO.	7 of 32
DRAWN BY	J. Kratochvil
DATE COMP.	2-11-66
SCALE	1" = 100'
CONSULTANT	Hayes & Dashney Engineers, Inc.

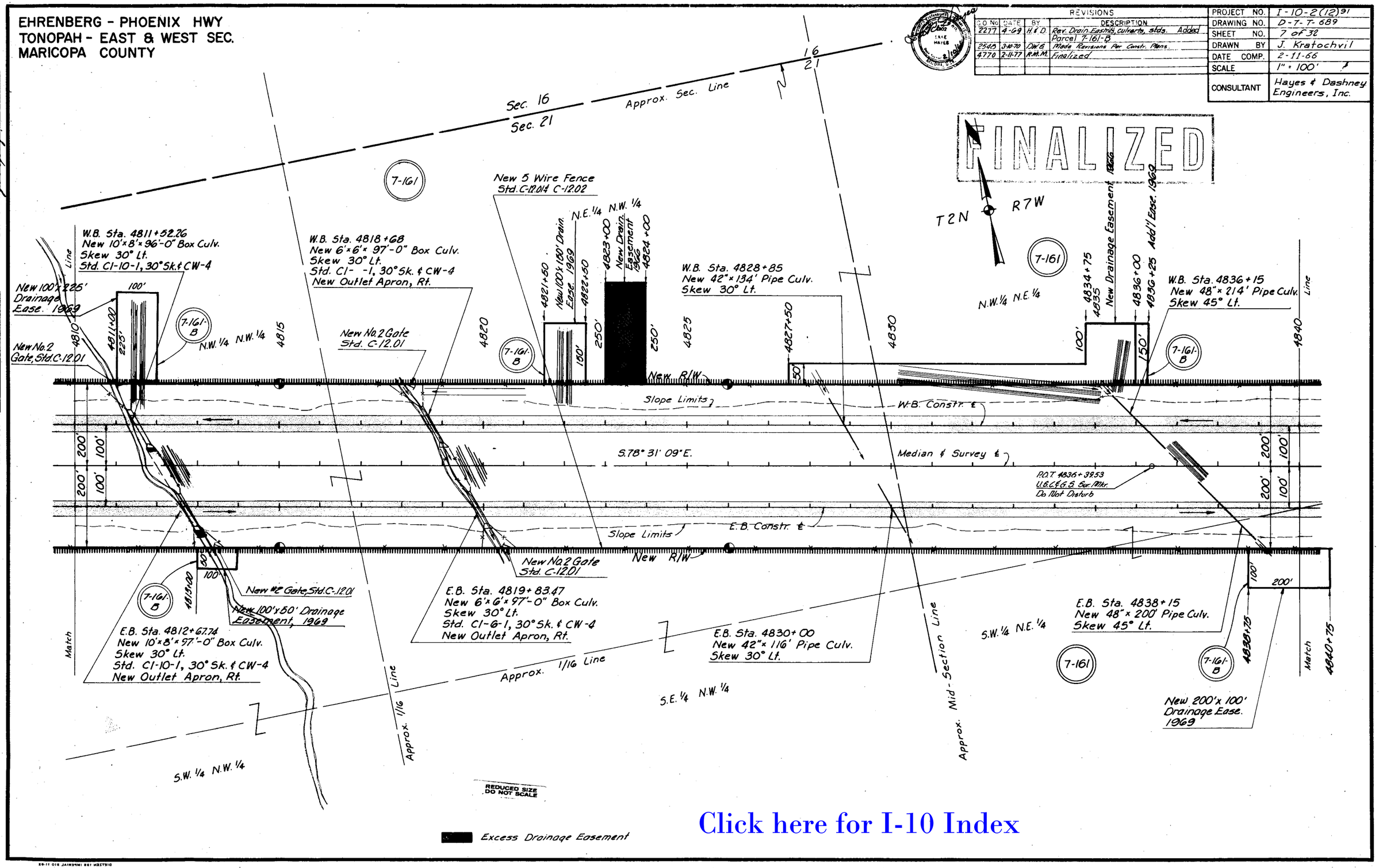

Click here for I-10 Index

CHECKED BY
HARD COPY 6319 M10

EHRENBERG - PHOENIX HWY.
TONOPAH - EAST & WEST SEC.
MARICOPA COUNTY

REVISIONS			
C.O. No.	DATE	BY	DESCRIPTION
2277	4-69	H.&D.	Rev. Drain. Easmts, culverts, slope limits, stds.
2356	8-28-69	A.W.B.	Added Parcels 7-161-B, & 7-162-A Cut back Drain. Ease. Lt. 4857+. Added
"	"	"	Irr. Ditch Lt. 4857+ to 4865+.
2417	10-25-69	J. Nez	Changed Sta. on New Drain. to 4840+75 and showed
"	"	"	Irrig. Wells Lt. & Rt. to be Exist. and have 8" well casing.
2487	12-18-69	EJT	Added West Phx. Estates Unit III subdiv.
2487	1-13-70	P. Todd	Removed Parcel Bubble Lt. Sta. 4857+. (7-162-1)
2514	1-21-70	Mr	Added Par. 7-162-1 Drain Ease.
2548	3-18-70	dws	Revised B.C. & P.C. Lengths Add Surv. Marker
4770	2-11-77	R.M.M.	Finalized

PROJECT NO.	I-10-2(12)91
DRAWING NO.	D-7-T-689
SHEET NO.	8 of 32
DRAWN BY	J. Kratochvil
DATE COMP.	2-11-66
SCALE	1" = 100'
CONSULTANT	Hayes & Dashney Engineers, Inc.

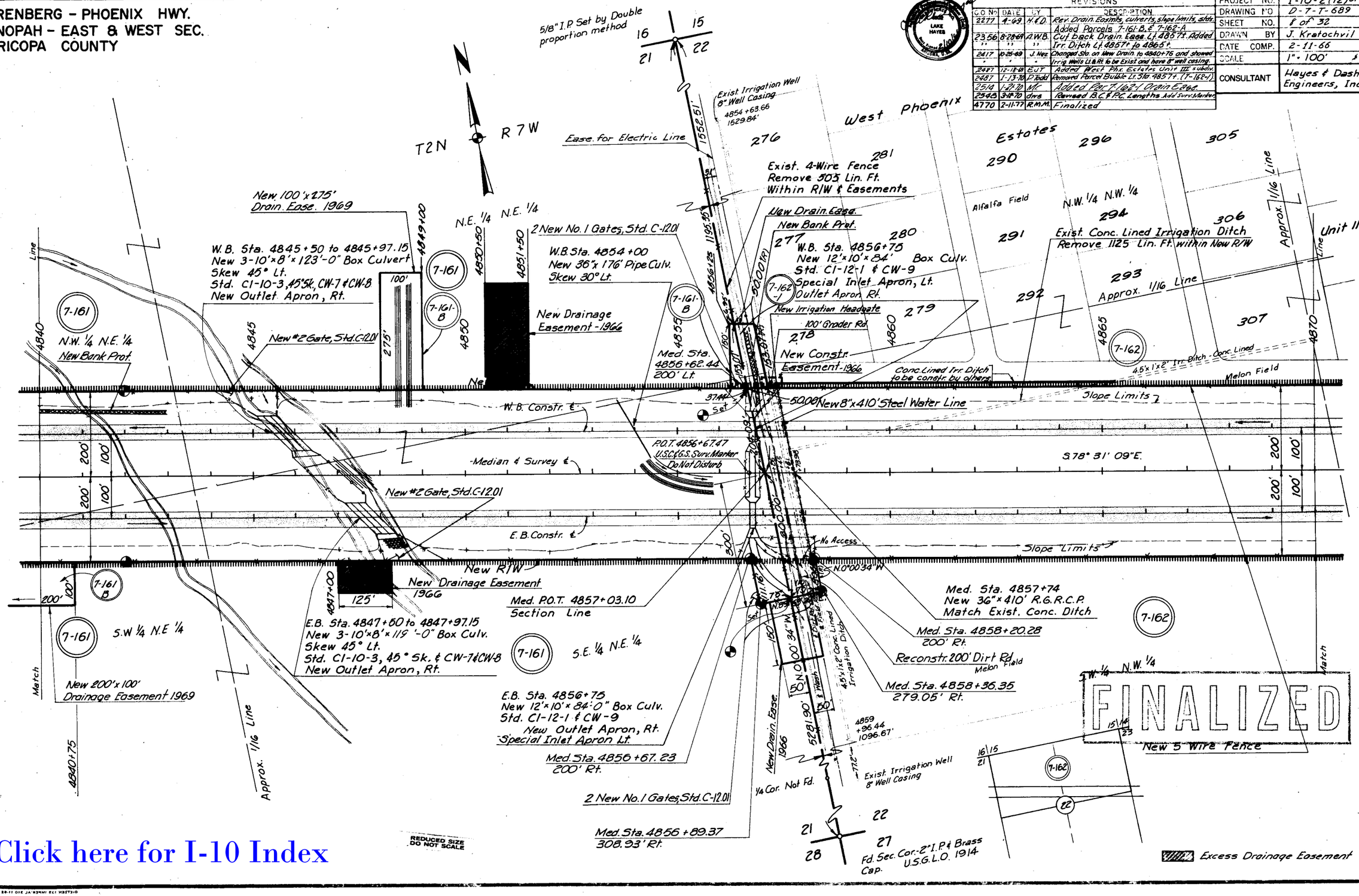

Click here for I-10 Index

CHECKED BY
HARD COPY 6319 M10

EHRENBERG - PHOENIX HWY.
TONOPAH - EAST & WEST SEC.
MARICOPA COUNTY

REVISIONS			
C.O. No.	DATE	BY	DESCRIPTION
1599	6-15-67	R.Walley	Rev. Parcel Insert - Parcel 7-163
2277	4-69	H.&D.	Rev. Culverts, Slope Limits, Stds. Added Parcel 7-162-A
2487	12-18-69	EJT	Added West Phx. Estates Subdivision
4770	2-11-77	R.M.M.	Revised Drain Ease CT 4900+ Finalized

PROJECT NO.	I-10-2(12)91
DRAWING NO.	D-7-T-689
SHEET NO.	9 of 32
DRAWN BY	J. Kratochvil
DATE COMP.	2-11-66
SCALE	1" = 100'
CONSULTANT	Hayes & Dashney Engineers, Inc.

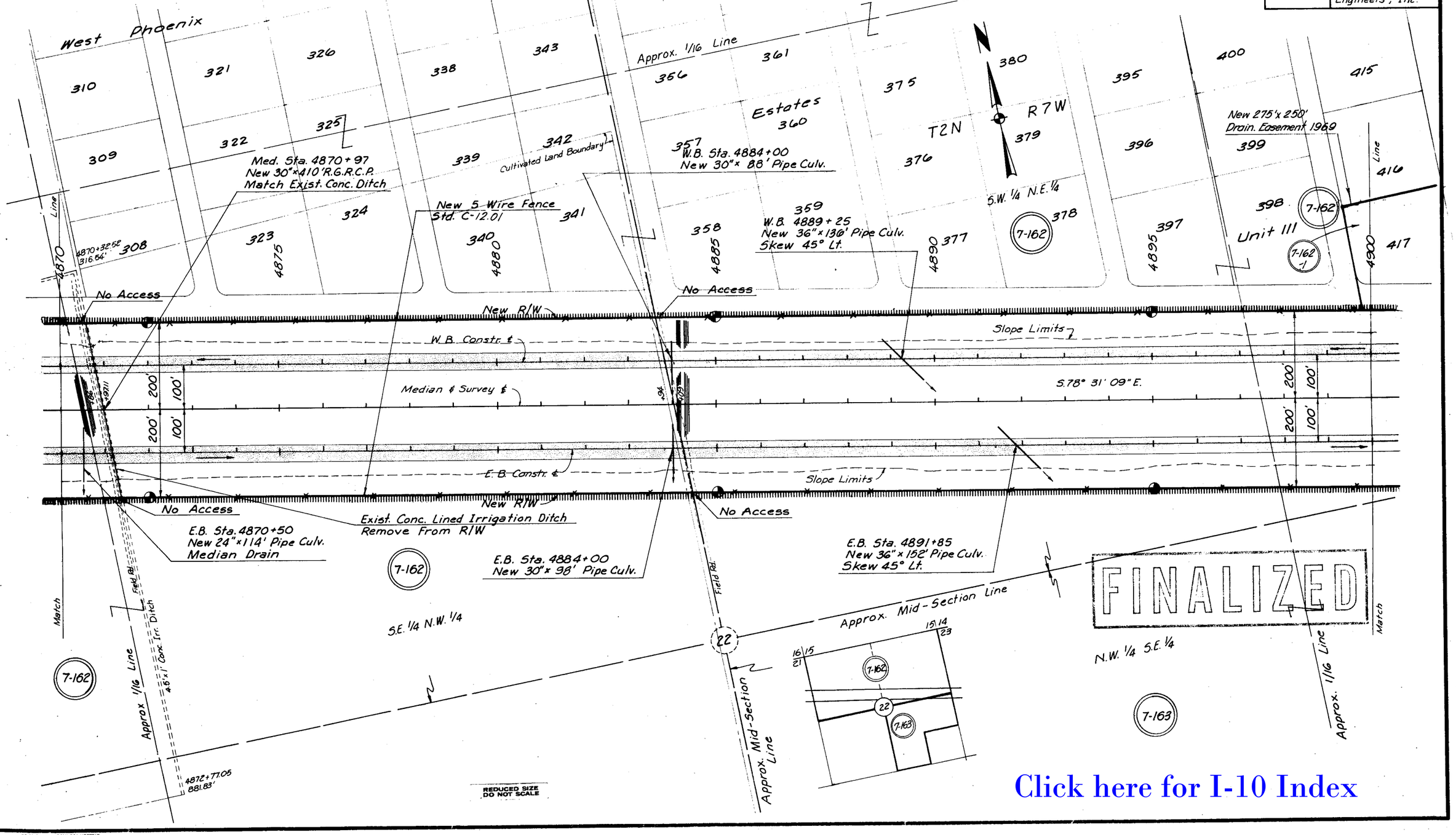

FINALIZED

Click here for I-10 Index

CHECKED BY

HARD COPY 6319 M10

EHRENBERG - PHOENIX HWY.
TONOPAH - EAST & WEST SEC.
MARICOPA COUNTY

REVISIONS			
C.O. No.	DATE	BY	DESCRIPTION
1175	6-30-66	D.G.M.	Added Exist. R/W Line To North 40' Parcel 7-164
1599	6-15-67	Bailey	Rev. Parcel Insert - Parcel 7-163
2277	4-69	H. & D.	Rev. Drain. Easmts, Culverts, Slope Limits, Stats.
			Added Parcels 7-162-A, 7-164-A & 7-165-A.
2417	10-26-69	J. Nez	Changed Sta. to POC, callout for Box Culv. at 4910+00
"	"	"	Added Prop. limits arrows between Par. 7-163 & 7-165.
2487	15-1860	E.J.T.	Added West Phx Estates Unit III Subdivision
2487	1-13-70	P. Todd	Revised Drain. Ease. Lt. Sta. 4899+ Added Par. 7-162-1
2548	3-20-70	dhrs	Revised Pipe Culvert Lengths.
2569	4-8-70	R.J.T.	Revised Par. 7-162-1
4770	2-11-71	R.M.M.	Finalized

PROJECT NO.	I-10-2(12)91
DRAWING NO.	D-7-7-689
SHEET NO.	10 of 32
DRAWN BY	J. Kratochvil
DATE COMP.	2-11-66
SCALE	1" = 100'
CONSULTANT	Hayes & Dashney Engineers, Inc.

CHECKED BY: John Figueroa

HARD COPY 6319 M10

FINALIZED

West Phoenix Estates

T2N R7W

S.W. 1/4 N.W. 1/4

S.E. 1/4 N.W. 1/4

N.E. 1/4 S.W. 1/4

N.E. 1/4 S.E. 1/4

N.W. 1/4 S.W. 1/4

Fd. Sec. Cor. 2" I.P. & Brass Cap U.S.G.L.O. 1914

Exist. R/W

W.B. POC. 4909+98. to 4910+32.02
New 3-10'x5'x86' Box Culvert
Skew 11° 30' Lt., New Outlet Apron, Rt.

W.B. Sta. 4902+00
New 10'x6'x119' Box Culv.
Skew 45° Lt.
Std. CI-10-1, 45°Sk., CW-7 & CW-8
New Outlet Apron Rt.

New Drainage Ease. - 1969

Loc Tan. Brg. S.77° 40' 14"E.

L.T.B. S.77° 45' 37"E.

W.B. Sta. 4911+85
New 30" x 110' Pipe Culv.
Skew 30° Lt.

W.B. Sta. 4916+60
New 36" x 104' Pipe Culv.
Skew 30° Lt.

W.B. Sta. 4918+50
New 36" x 144' Pipe Culv.
Skew 45° Lt.

New Drain. Ease. - 1969

New #2 Gate, Std. C-12.01

W.B. Sta. 4926+22
New 10'x5'x119' Box Culv.
Skew 45° Lt.
Std. CI-10-1, 45° Sk. & CW-5 & CW-6
New Outlet Apron Rt.

L.T.B. S.77° 51' 11" E

L.T.B. S.77° 53' 18" E

L = 310.65'
R = 34,477.48'

New No. 2 Gate Std. C-12.01

New R/W

Approx. Mid-Section Line

L = 1,535.12'
R = 34,477.48'

Slope Limits

200' Lt. Sta. 4899+78.58

200' Lt. Sta. 4902+18.40

W.B. Survey & Constr. ℄

L = 110.82

New Bank Prot.

Median & Survey ℄

S.78° 31' 09"E.

S.75° 07' 10"E.

1/4 Cor. Not in

E.B. Survey & Constr. ℄

E.B. Constr. ℄

Exist. 4 Wire Fence Remove From R/W

New #2 Gate, Std. C-12.01

New No. 2 Gate Std. C-12.01

E.B. Sta. 4904+00
New 10'x6'x119' Box Culv.
Skew 45° Lt.
Std. CI-10-1, 45°Sk., CW-7 & CW-8
New Outlet Apron Rt.

E.B. Sta. 4910+38.04 to 4910+72.06
New 3-10'x5'x66'-6' Box Culv.
Skew 11° 30' Lt., New Outlet Apron Rt.

Med. Sta. 4911+42.78
200' Rt.

Med. POT. 4911+01.98 - Sec. Line

Exist. R/W

N.0° 02' 59"W.

5283.49'

5/8" I.P. Set by Double proportion method

No Access

New Drainage Easement 1966

E.B. Sta. 4913+00
New 30" x 132' Pipe Culv.
Skew 30° Lt.

E.B. Sta. 4917+75
New 36" x 118' Pipe Culv.
Skew 30° Lt.

E.B. Sta. 4920+20
New 36" x 146' Pipe Culv.
Skew 45° Lt.

New 5 Wire Fence
Std. C-12.01 & C-12.02

Approx. 1/16 Line

E.B. Sta. 4927+48
New 10'x5'x119' Box Culv.
Std. CI-10-1, 45° Sk., CW-5 & CW-6
New Outlet Apron Rt.

New Drain. Ease. 1969

CURVE DATA: E.B., Med. & W.B.
Δ = 3° 23' 59" Rt.
D = 0° 10' 00"
R = 34,377.48'
T = 1,020.22'
L = 2,039.83'

REDUCED SIZE DO NOT SCALE

Click here for I-10 Index

EHRENBERG - PHOENIX HWY.
TONOPAH - EAST & WEST SEC.
MARICOPA COUNTY

Click here for I-10 Index

FINALIZED

REVISIONS			
C.O. No.	DATE	BY	DESCRIPTION
2277	4-69	H.&D.	Rev. Drain. Easmts, Slope Limits, Culverts, Stds. Added Parcel 7-166-1
2417	10-25-69	J. Nez	Revised as per C.O. 2417.
2487	12-29-69	EJT.	Removed 4" Cast Iron Pipe sta 4947+00.
2548	3-12-70	dws	Added 4" Cast Iron Pipe, sta. 4947+00
4770	2-11-77	R.M.M.	Finalized

PROJECT NO.	I-10-2(12)91
DRAWING NO.	D-7-7-689
SHEET NO.	11 of 32
DRAWN BY	J. Kratochvil
DATE COMP.	2-11-66
SCALE	1" = 100'
CONSULTANT	Hayes & Dashney Engineers, Inc.

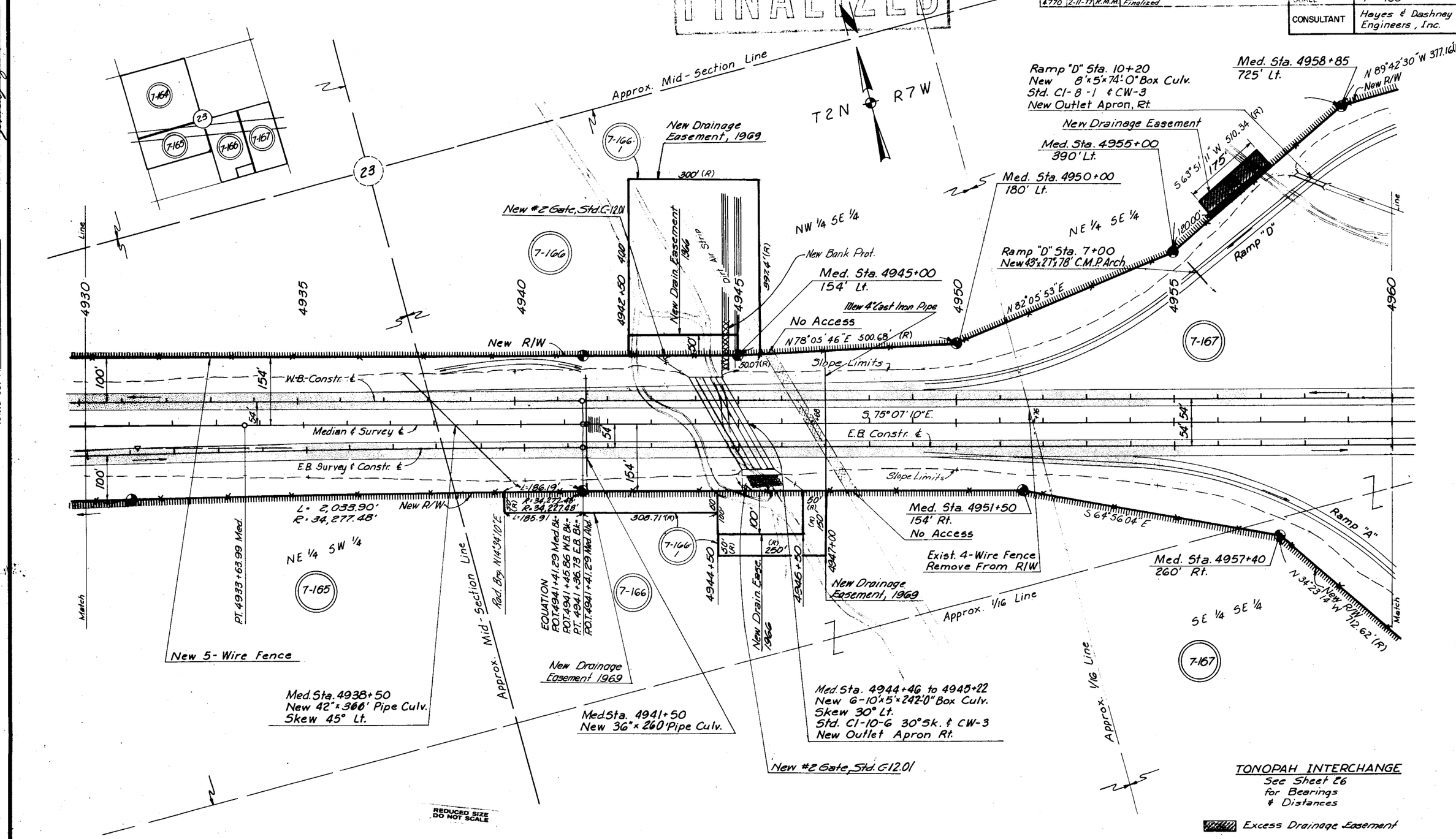

TONOPAH INTERCHANGE
See Sheet 26
for Bearings
& Distances

Excess Drainage Easement

CHECKED BY

HARD COPY 6319 M10

EHRENBERG - PHOENIX HWY.
TONOPAH - EAST & WEST SEC.
MARICOPA COUNTY

C.O. No.	DATE	BY	DESCRIPTION
3784	1-4-74	W.D.S.	Added Par. 7-167-1-L1
4770	2-11-77	R.M.M.	Finalized

C.O. No.	DATE	BY	DESCRIPTION
2548	3-12-70	dws	Added U.S.C.f.&S. Alker. Rev. Drain Struc.
3591	6-18-73	P.Todd	Add. Parcels 7-167-1, 7-171-B1, 7-168-1, 7-173-1-A, & Note denoting Access Control Only. Added Prop. Line for East 200' of S¼ Sec. 23.
"	"	"	
"	"	"	
3684	10-1-73	W.D.S.	Revised Access Control N. of I-10. Tonopah T.I. Par. 7-171-B, 7-167-1, Deleted 7-173-1-A & 7-168-1. Added T.O. Rr. Cross Rd. Sta. 17+80E

C.O. No.	DATE	BY	DESCRIPTION
1175	7-1-66	D.G.M.	Added Exist R/W To Parcels 7-167, 7-168, 7-169, 7-170, 7-171, 7-172. Relocated Control Pts. Of New R/W To Coincide With Exist R/W.
1221	8-2-66	D.G.M.	Changed Stationing Of New Control Pts.
1901	12-22-68	Nowacz	Rev. R/W, Control, Removed C.L. & ¼ Cross Rd. Calls 0+00 & Frontage Rd. Add 5-W Fence
1599	6-15-67	P.Walley	Rev. Parcel Insert - Parcel 7-168
2277	4-69	H.&D.	Rev. R/W, Dr. Easmt, Slope Lim., curb's, Sds.
			Added Parcel 7-167-A, 7-168-A, 7-171-A & 7-173-1
2417	10-28-69	J. Nez	Revised as per C.O. 2417.

PROJECT NO.	I-10-2(12)91
DRAWING NO.	D-7-T-689
SHEET NO.	12 of 32
DRAWN BY	J. Kratochvil
DATE COMP.	2-11-66
SCALE	1" = 100'
CONSULTANT	Hayes & Dashney Engineers, Inc.

HARD COPY 6/19. M10 CHECKED BY: John Thompson

R 7 W — T 2 N

Med. Sta. 4966+63.24 946.71' Lt. - 1969. New Drain. Esmt. - 1969 See Detail Sheet 26

Med. Sta. 4967+10 925' Lt. - 1966. New Drain. Esmt. - 1966

Med. Sta. 4969+90 795' Lt. New 5-W. Fence

Frontage Rd. P.O.C. 4+20 New 10'x4'x 70'-0" Box Culv. Skew 45° Lt. Std. C-1-10-1, 45°Sk., CW-516 New Outlet Apron Rt.

Deleted 10-1-73 40' Lt. Cross Rd. Sta. 0+24.55 New R/W 1969 Med. Sta. 4963+62.04 946.71' Lt. - 1969

Med. Sta. 4963+75 925' Lt. - 1966 Beg. Fence New R/W - 1969 New R/W - 1966

Ramp "C" 2-4" Transit Ducts at 48" Depth

Ramp "C" P.O.C. 4+76 New 10'x4'x50' Box Culv. Skew 45° Lt. Std. C-1-10-1, 45°Sk., CW-516 New Outlet Apron Rt.

Frontage Rd. New 5-Wire Fence Channel Change U.S.C.f.&S. Sur. Mkr. Do Not Disturb

Exist. R/W 1310.50' 2,642.35'

Cross Rd. Sta. 0+46.56 40' Rt. New R/W (1969) East 200' E½SE¼ Approx. Mid-Section Line

Med. Sta. 4962+50 820' Lt. New R/W 30' N 85°30'47" W 377.16' (R) S 58°30'47" W 400' (R)

Slope Limits Ramp "D" New Cattle Guards Without Gates Std. C-11.01

Exist. 3-Wire Fence Remove From R/W

Channel Change NE¼ SE¼

Cross Rd. Sta. 7+65 New 8'x5'x 256'-6" Box Culv. Skew 30° Rt. Std. C-8-1 - 30°Sk. & CW-3 New Outlet Apron Lt.

Crossroad Sta. 9+77.65 to Sta. 12+22.35 New 2-Span Continuous Cast-in-Place Reinf. Concrete Box Girder Underpass, Sk. 44°55'10" Rt.

W.B. Constr. ℄ Median & Survey ℄ S 75°07'10" E. E.B. Constr. ℄

Cross Rd. Sta. 18+00 New 48'x12'6 Pipe Culv. Sk. 15° Rt.

New Cattle Guards Without Gates Std. C-11.01

American Tel. & Tel. Easement 165'

Ramp "A" Sta. 14+10 New 30'x104 Pipe Culv. Sk. 30° Rt.

Ramp "B" Sta. 21+61.02 New 30'x3'x 198' C.M. Arch

Med. Sta. 4963+75 New 30'x3'x 198' C.M. Arch

Med. P.O.T. 4965-38.93 Sec. line

Cross Road Sta. 11+00

Dirt Road 41'm Ave.

N 0°02'20" W

N 75° 04' 50"

New R/W Ramp "A" New A.T.&T. Cable

Med. Sta. 4968+35 825' Rt.

New R/W Parcel 2 Parcel 1 Parcel 3 Parcel 4 Parcel 5 TONOPAH STORE Conc. Block Bldg.

Cross Rd. Sta. 21+61.02 40' Lt. 480'(R) 462.71' 342'(R) 240'(R) 251.85' (R) 1206.61' 295'

Rd. Sec. Cor.: 21 P. & Brass Cap 1914 U.S.G.L.O.

Cross Road Sta. 21+60.88 40' Rt. Exist. R/W

Med. Sta. 4966+75 825' Rt. New 5-Wire Fence

Ingress Egress Esmt. 4' Utility Esmt. to A.Z.G. Dkt. 10416, Pg. 31

Indian School Road

Med. Sta. 4962+80 New R/W New A.T.&T. Cable N 3°23'14" W 712.62' (R) 165'

Med. Sta. 4962+80 725' Rt. New 5-Wire Fence

SE¼ SE¼

N 3°24'38" E 40' Rt. Cr. Rd. Sta. 21+61.02 182.62' 30.83' 8.16' 40'x60' Rt. Crossrd. 22+00 40'x60' Lt. Crossrd. 22+00 N 4°30'22" W 40' 40' 20' 8.15' 20' 231.85' 240'(R) 180'(R) Exist. R/W Cross Rd. Sta. 22+00

DETAIL - PARCEL 7-173-1 (Not To Scale)

*NOTE: Parcels 7-167-1 & 7-171-B are for access control only.

REDUCED SIZE DO NOT SCALE

FINALIZED

TONOPAH INTERCHANGE
See Sheet 26 for Bearings & Distances

Excess Drainage Easement

Click here for I-10 Index

EHRENBERG - PHOENIX HWY.
TONOPAH - EAST & WEST SEC.
MARICOPA COUNTY

REVISIONS			
C.O. No.	DATE	BY	DESCRIPTION
1142	6-25-66	Nunez	Deleted 7-175 Revised 7-169
1401	12-22-66	Nunez	Add New 5-Wire Fence
1599	6-15-67	P.Valley	Rev. Parcel Insert - Parcel 7-168
2277	4-69	H.E.D.	Rev. Drain. Easmts, culv's, slope limits, stds. Added Parcels 7-169-A & 7-174-1
2417	10-28-69	J. Nez	Revised as per C.O. 2417.
2549	3-12-70	dws	Removed dyke, sta. 4985+20
4770	2-11-77	P. Mtn.	Finalized

PROJECT NO.	I-10-2(12)91
DRAWING NO.	D-7-T-689
SHEET NO.	13 of 32
DRAWN BY	J. Kratochvil
DATE COMP.	2-11-66
SCALE	1"=100'
CONSULTANT	Hayes & Dashney Engineers, Inc.

HARD COPY 6319 M10 CHECKED BY John Bergmann

N.W. 1/4 S.W. 1/4 — 7-168

N.E. 1/4 S.W. 1/4

T2N R7W

New 300' Ford Std. C-19.01

Med. Sta. 4973+05 to 4973+36.81
New 2-10'x4'x285'-6" Box Culv.
Skew 30° Lt.
Std. CI-10-2.45° Sk. & CW-5 & 6
New Outlet Apron Rt.

S27°28'37"E 460.11'(R)

New R/W

Med. Sta. 4973+00
455' Lt.

S.53°13'10"E 538.89'

Med. Sta. 4977+44
New 36"x 374' Pipe Culv.
Skew 30° Lt.

Exist. American Tel. & Tel. Co. Underground Cable

Med. Sta. 4978+00
254' Lt.

Approx. 1/16 Line

New 400' Ford Std. C-19.01

Med. Sta. 4998+88
New 10'x7'x 268'-6" Box Culv.
Skew 45° Lt.
Std. CI-10-1, 45° Sk. & CW-7 & CW-8
New Outlet Apron Rt.

S.W. 1/4 S.E. 1/4

New #2 Gate Std. C-12.01

New Drain. Ease. 1969

7-174 / 1

7-168 / 24

7-174 / 25

7-169 / 169

7-169

Ramp "C"

Slope Limits

4970 — 4975 — 4980 — 4985 — 4988+25 1966 — 4990 — 4990+00 1969 — 4994 — 5000

2-60' Orangeburg Pipes

New A.T. & T. Co. Cable
New R/W

Frontage Road Constr. ℄

W.B. Constr. ℄

S.75°07'10"E.

11°00'

Median & Survey ℄

2-300' Orangeburg Pipes

54' 54'

Med. Sta. 4977+17.7
Underground Cable Crossing

Match Line

16'

Channel Change

Ramp "B"

Med. Sta. 4980+00
185' Rt.

New A.T. & T. Co. Cable

7-169 A

200' 125'

Med. Sta. 4976+00
375' Rt.

New Drain. Ease. 1969, See Detail, Sheet 26.

100' 200'

S.W. 1/4 S.W. 1/4

7-169

New R/W

455'(R)

(R) 187.54'

(R) 1729

(R) 3235

158.45' (R)

7-173

Med. Sta. 4972+00
720' Rt.

New A.T. & T. Co. Cable

490'(R)

TONOPAH INTERCHANGE
See Sheet 26 for Bearings & Distances

REDUCED SIZE DO NOT SCALE

Approx. 1/16 Line

Med. Sta. 4985+00
154' Rt.

S.E. 1/4 S.W. 1/4

7-169

Med. Sta. 4985+00
New 3-30"x 216' Pipe Culv.

Slope Limits

E.B. Constr. ℄

New R/W

154'

54' 54'

FINALIZED

Mid-Section Line

7-174

New 5-Wire Fence
Std. C-12.01 & 12.02

Approx. Indian School Road

1/4 Cor. not found

New #2 Gate, Std. C-12.01

Exist. R/W

N.89°57'30"E.

30' Dirt Road

65'

Exist. R/W

Match Line

Excess Drainage Easement

Click here for I-10 Index

EHRENBERG - PHOENIX HWY.
TONOPAH - EAST & WEST SEC.
MARICOPA COUNTY

REVISIONS			
C.O. No.	DATE	F.Y.	DESCRIPTION
1142	5-25-66	Nunez	Deleted 7-175 Revised 7-169
1401	12-22-66	Vasquez	Add 5-Wire Fence Revised R/W Control
2277	4-69	H.E.D.	Rev. Drain. Easmts, Slope Lim. Culv's, Stds.
			Added Parcel 7-174-1
2417	10-27-69	J. Nez	Revised as per C.O. 2417.
2548	3-12-70	dms	Added U.S.C. & G.S. Mkr. & Sec. Cor. Note.
4770	2-11-77	R.M.M.	Finalized

PROJECT NO.	I-10-2(12)91
DRAWING NO.	D-7-7-689
SHEET NO.	14 of 32
DRAWN BY	J. Kratochvil
DATE COMP.	2-11-66
SCALE	1" = 100'
CONSULTANT	Hayes & Dashney Engineers, Inc.

CHECKED BY. Robert Dunyon

HARD COPY. 63/9 M.10

Approx. 1/16 Line

Frontage Rd. Sta. 41+72 to 42+10.5
New 3-10'×8'×50'-6" Box Culv.
Skew 30° Lt.
Std. C1-10-3 30° Sk., CW-4
New Outlet Apron Rt.

New #2 Gate, Std. C-12.01

New Drain. Ease. 1969

Med. Sta. 5004+30 to 5004+77.15
New 3-10'×8'×278'-0" Box Culv.
Skew 45° Lt.
Std. C1-10-3, 45° Sk. & CW-7 & CW-8
New Outlet Apron Rt.

American Tel. & Tel. Co. Easement

Med. Sta. 5013+54
New 2-36"×308' Pipe Culv.
Skew 45° Lt.

New 325' Ford
Std. C-13.01

Exist. 10' Dirt Road

New 5-Wire Fence
Std. C-12.01

Fd. 1/4 Cor.
1" I.P. & Brass Cap
U.S.G.L.O. 1914

R.7 W. / R.6 W.

T.2 N.

N.0°00'05"E. 2642.01'

New Drainage Easement 1966

Lot 4

Channel Change

N.36°39'09"W. 1014.47' (R)

844.28'

New 375' Ford - Std. C-19.01

F.R. Sta. 62+30
New 48"×72' Pipe Culv.
Skew 30° Lt.

OLD CAMP WASH

Flood Gate

31½' Easement for Electric Lines

Med. Sta. 5022+60
254' Lt.

Exist. 4-Wire Fence
Remove Within R/W

Med. Sta. 5019+41.81
254' Lt.

Exist. Sec. Cor. To Remain
New Surv. Monument & Cover

No Access

New No. 1 Gate

(R) 182.96

S.86°15'20"E. (R) 628.95' (R) 262.64'

Med. Sta. 5028+66.52
375.36 Lt.
End 5-Wire Fence - Remove

Med. Sta. 5029+00
249.74' Lt.

New R/W

5252.71'

New R/W

Frontage Rd. Constr. ℄

Slope Limits

W.B. Constr. ℄

Median ℄ Survey ℄

S.75°07'10"E.

E.B. Sta. 5010+67.62-50' Rt.

E.B. Constr. ℄

888.51' (R)

288.76'

25°

Chain Link Fence

Slope Limits

Exist. 3-Unit Cattle Guard
Remove

Med. Sta. 5029+00
154' Lt.

Med. Sta. 5024+40
New 48"×336' Pipe Culv.
Skew 30° Lt.

5026+75

7-177

Lot 1

N.0°00'05"E. 2641.55'

New Drainage Easement 1966

Match

W.B. Sta. 5025+46.17 to 5026+39.83
E.B. Sta. 5025+46.17 to 5026+39.83
2-New 3-Span Continuous
Reinforced Conc. Slab Bridges
38' Clear Roadway

New Grader Road - 26'

Med. Sta. 5017+10.44 - Sec. Line

Med. P.O.T. 5020+09.26 - Sec. Line

Med. Sta. 5020+50.18
154' Rt.

Found Sec. Cor.
1" I.P. 0.30' Below
Ground - U.S.G.L.O. 1914

U.S.C. & G.S. Sur. Mkr.
Do Not Disturb

Med. Sta. 5006+80
154' Rt.

Approx. 1/16 Line

N.E. ¼ N.E. ¼

N.W. ¼ N.E. ¼

Match

Fd. ¼ Cor. - 1" I.P.
& Brass Cap
U.S.G.L.O. 1914

FINALIZED

REDUCED SIZE
DO NOT SCALE

Excess Drainage Easement

Click here for I-10 Index

EHRENBERG - PHOENIX HWY.
TONOPAH - EAST & WEST SEC.
MARICOPA COUNTY

REVISIONS			
C.O No.	DATE	BY	DESCRIPTION
1077	3/30/66	R.M.D.	Showed Bearing Equation to beg. @ Sta. 5050
1175	7-1-66	D.G.M.	Deleted Parcel 7-178, Added Parcel 7-176
2277	4-69	H.&D.	Rev. Culvs., Slope limits, Stats.
2487	10-17-69	E.J.T.	Added New 36" Pipe Med sta 5048+10.
2569	4-8-70	R.J.T.	Revised Length of Pipe @ 5048+10
4770	2-11-77	R.M.M.	Finalized

PROJECT NO.	I-10-2(12)91
DRAWING NO.	D-7-T-689
SHEET NO.	15 of 32
DRAWN BY	J. Kratochvil
DATE COMP.	2-11-66
SCALE	1" = 100'
CONSULTANT	Hayes & Dashney Engineers, Inc.

HARD COPY 6319 M10 & 6319 M11 CHECKED BY

American Tel. & Tel. Co. Easement

S.E. 1/4 S.W. 1/4

S.W. 1/4 S.E. 1/4

16.5'

7-176

Sec. 19

Sec. 30

1/4 Cor. Not In

To Phoenix

Section Line

N 89° 57' 30" E

T2N

R6W

16.5'

5030+20
597.6
ARIZONA PUBLIC SERVICE SUBSTATION
3 Trans Formers
86'-10"
8'
8'
5030+71.6
604.5

30' Dirt Road

65'

65'

Med. Sta. 5035+00
New 24"x 192' Pipe Culv.

7-177

7-176

7-178

Med. Sta. 5059+84
New 36"x 338' Pipe Culv.
Skew 45° Lt.

N.W. 1/4 N.E. 1/4

5030 5035 5040 5045 5050 5055 5060

Line

BEARING EQUATION
S 75°07'10" E Bk. =
S 75°04'23" E Ahd.

No Access

New R/W

Slope Limits

W.B. Constr. ℄

154'

54'

54'

S. 75° 07' 10" E.

Median ℄ Survey ℄

S. 75° 04' 23" E.

154'

154'

54'

54'

Slope Limits

E.B. Constr. ℄

New R/W

No Access

N.E. 1/4 N.W. 1/4

Med. Sta. 5043+58
New 48"x 266' Pipe Culv.
Skew 30° Lt.

Med. Sta. 5047+31
New 236"x 264' Pipe Culv.
Skew 30° Lt.

Approx. Mid-Section Line

Med. Sta. 5048+10
New 36"x 356' R.G.R.C.P.
Irrigation Line

Med. Sta. 5055+00
New 48"x 250' Pipe Culv.

New 5-Wire Fence
Std. C-12.01

Approx. 1/16 Line

Match

Match

7-177

Lot 1

Approx. 1/16 Line

19 20 29

24 19 25

7-178

7-177

1

2

30

S.W. 1/4 N.E. 1/4

REDUCED SIZE
DO NOT SCALE

FINALIZED

Click here for I-10 Index

Click here for I-10 Index

EHRENBERG - PHOENIX HWY.
TONOPAH - EAST & WEST SEC.
MARICOPA COUNTY

REVISIONS			
C.O. No.	DATE	BY	DESCRIPTION
4770	2-11-77	R.M.M.	Finalized

REVISIONS			
C.O. No.	DATE	BY	DESCRIPTION
1175	7-1-66	D.G.M.	Deleted Parcel 7-178, Added Parcel 7-176
2277	4-69	H.F.D.	Rev. R/W, Slope Limits, Culverts, Slds. Added Parcel 7-176-A
2417	10-27-69	J. Nez	Added callout to underpass at Sta. 10+00 and Irrig.
"	"	"	Line at Sta. 5+00 Belmont Road.
2487	12-17-69	EJT	Relocated 36" Pipe from 5+00 to 12+00
2548	3-20-70	dws	Added Survey Marker & New Dike.
2569	4-8-70	RJT	Relocated & Revised Length of Pipe @ Sta. 12+00

PROJECT NO.	I-10-2(12)91
DRAWING NO.	D-7-T-689
SHEET NO.	16 of 32
DRAWN BY	J. Kratochvil
DATE COMP.	2-11-66
SCALE	1" = 100'
CONSULTANT	Hayes & Dashney Engineers, Inc.

CHECKED BY. John Stumpf

HARD COPY. 6-19-71

N.E. 1/4 N.E. 1/4

Fd. Property Cor.'s & Section Cor. - 3/4" I. Pipes

33' Lt. & Rt. Belmont Rd. Sta. 0+00

New R/W 1966

New R/W 1969

W.B. Sta. 5070+00
New 30"x 194' Pipe Culv.

7-178 (7-176)

7-176

7-176-A

N.W. 1/4 N.W. 1/4

Med. Sta. 5077+00
New 36"x 200' Pipe Culv

Med. P.O.T. 5074+45.44 - Sec. Line
Belmont Rd. Sta. 10+00

154' Lt.
Med. Sta. 5075+07.91

Approx. 1/16 Line

Med. Sta. 5085+31
New 42"x 324' R.G.R.C.P.
Match Exist. Conc. Ditch

New Drain. Easement 1966

Crossroad Sta. 8+75.15 to 11+19.85
New 2-Span Continuous Cast-in-Place
Conc. Box Girder Underpass, Sk. 14°55'00" Rt.

154' Lt.
Med. Sta. 5073+00.93

New R/W (1966)

W.B. Constr. ℄

Slope Limits

Median ℄ Survey ℄
S. 15° 04' 23" E.

U.S.C.&G.S. Survey Mkr. Do Not Disturb

E.B. Constr. ℄

Slope Limits

New R/W (1966)

Sta. 12+00 Belmont Rd.
New 36"x 290' R.G.R.C.P.
Irrigation Line

3' Dirt Irr. Ditch

154' Rt.
Med. Sta. 5075+89.95

New 5-Wire Fence
Std. C-12.01 & C-12.02

Med. Sta. 5066+00
New 36"x 202' Pipe Culv.

154' Rt.
Med. Sta. 5073+82.97

Exist. 1-Wire Elec. Fence
Remove From R/W

Exist. 5' Wide Conc. Lined Irr. Ditch
Remove From R/W

7-176-A

1/16 Dirt Road

New R/W 1966

New R/W 1969

Peach Orchard

FINALIZED

Exist. 1-Wire Elec. Fence
Remove From R/W

Match

Approx. 1/16 Line

Match

7-178

7-176

Approx. 1/16 Line

S.E. 1/4 N.E. 1/4

T2N R6W

BELMONT ROAD
GRADE SEPARATION
(CROSS ROAD See Sheet 25 OVER)
for Bearings
& Distances

Plum Orchard

33' Lt. & Rt.
Belmont Rd. Sta. 20+00

Approx. Mid-Section Line

1/4 Cor Not In

Fd. Sec. Cor. - 2" I.P. & Brass Cap
U.S.G.L.O. 1914

REDUCED SIZE
DO NOT SCALE

7-179

19 20 29 30 31 32

EHRENBERG - PHOENIX HWY.
TONOPAH - EAST & WEST SEC.
MARICOPA COUNTY

REVISIONS			
C.O. No	DATE	BY	DESCRIPTION
2277	4-69	H. & D.	Rev. Drain. Easmts, Culvs, Slope Limits, Stds.
2417	10-27-69	J. Nez	Added wash Sta. 5103+ and callout to Coyote Wash.
"	"	"	Added callout to 2 Gates, changed Sta. 5106+94 to
"	"	"	5106+96 in callout to Box Culv.
2548	3-20-70	dws	Added 'New R/W' Call & Deleted Dyke.
4770	2-11-77	R.M.M.	Finalized

PROJECT NO.	I-10-2(12)91
DRAWING NO.	D-7-T-689
SHEET NO.	17 of 32
DRAWN BY	J. Kratochvil
DATE COMP.	2-11-66
SCALE	1" = 100'
CONSULTANT	Hayes & Dashney Engineers, Inc.

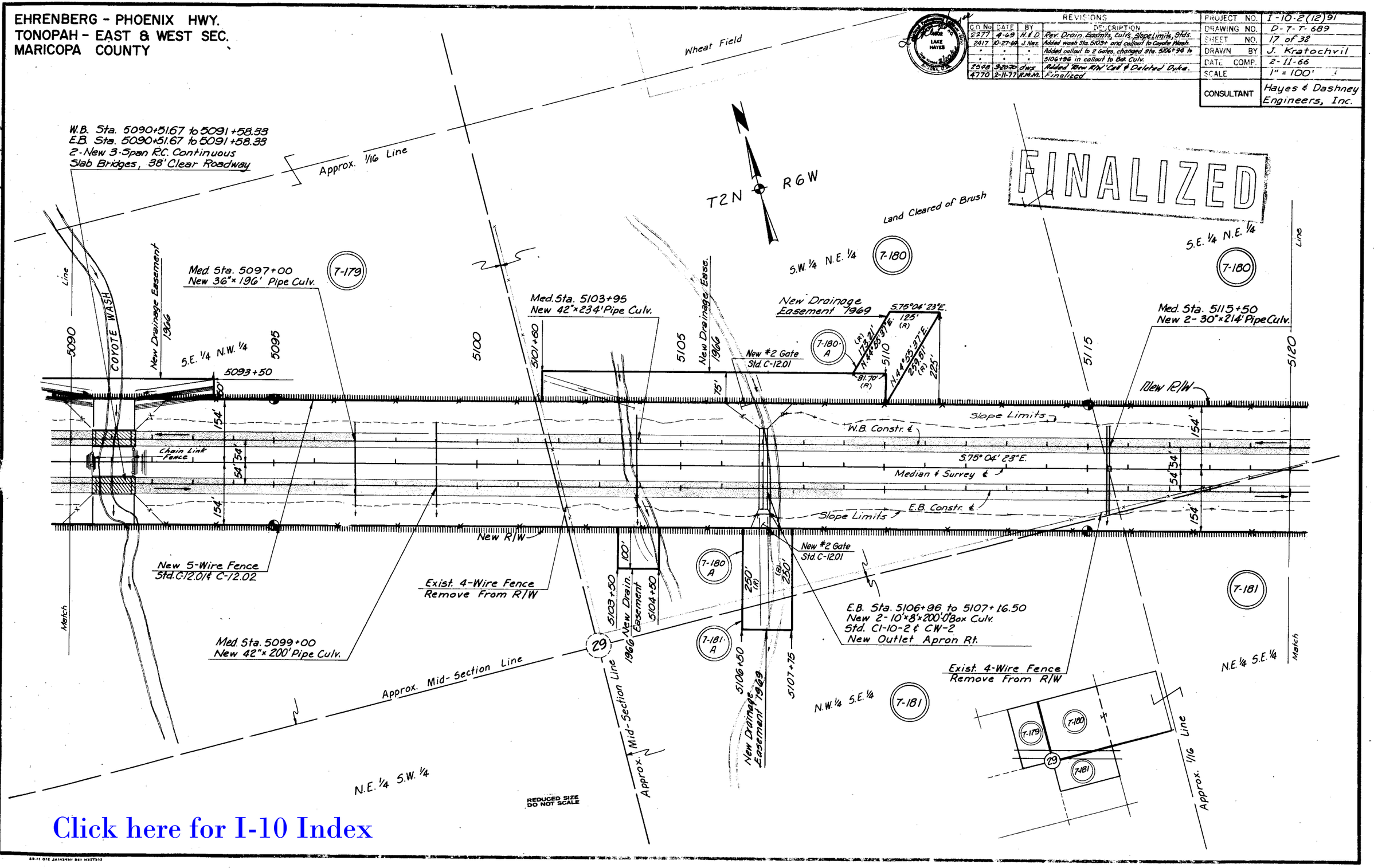

Click here for I-10 Index

CHECKED BY
HARD COPY 6319 M11

EHRENBERG - PHOENIX HWY.
TONOPAH - EAST & WEST SEC.
MARICOPA COUNTY

REVISIONS			
C.O. No.	DATE	BY	DESCRIPTION
2277	4-69	H. & D.	Rev. Slope Limits, culverts, stds
2417	10-27-69	J. Nez	Changed Sta. 5126+43 to 5126+74 and size 48" to 2-36" at Sta. 5144+75, Pipe Culv. callouts.
2548	3-20-70	dws	Added Survey Mkr.
4770	2-11-77	R.M.M.	Finalized

PROJECT NO.	I-10-2(12)91
DRAWING NO.	D-7-T-689
SHEET NO.	18 of 32
DRAWN BY	J. Kratochvil
DATE COMP.	2-11-66
SCALE	1" = 100'
CONSULTANT	Hayes & Dashney Engineers, Inc.

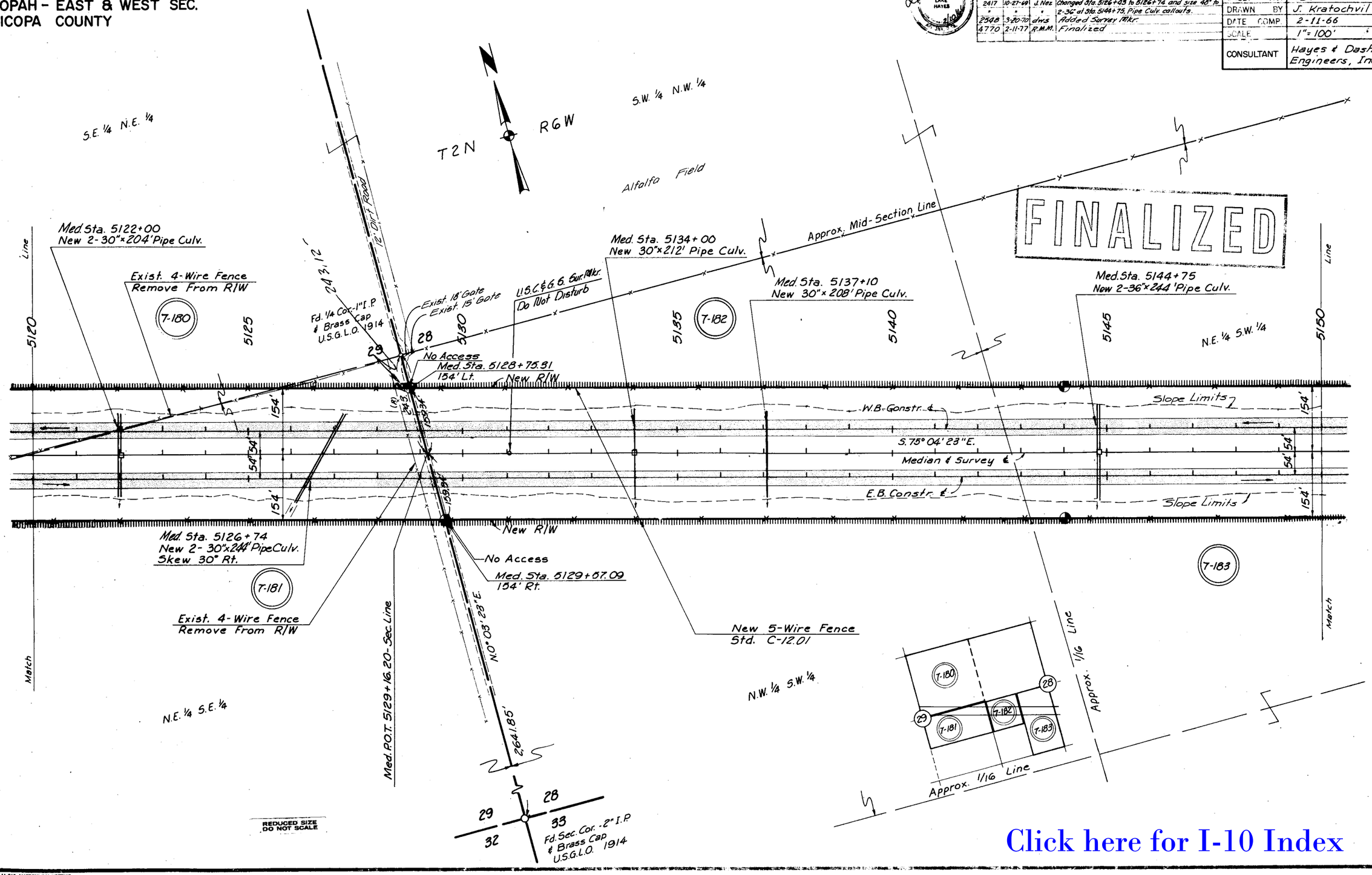

Click here for I-10 Index

CHECKED BY. John Hayes

HARD COPY. 6319 M 11

EHRENBERG - PHOENIX HWY.
TONOPAH - EAST & WEST SEC.
MARICOPA COUNTY

REVISIONS			
C.O. No	DATE	BY	DESCRIPTION
2277	4-69	H.&D.	Rev. Drain. Easm'ts, Slope Limits, culverts, Stds. Added Parcels 7-183-A & 7-184-1
2548	3-12-70	dws	Revised B.C. sta. 5154±
3415	11-6-72	D.G.M.	Changed Parcel 7-184-1 To 7-184-1-A.
"	"	"	Changed New Drain. Ease. Date To 1972.
4770	2-11-77	R.M.M.	Finalized

PROJECT NO.	I-10-2(12)91
DRAWING NO.	D-7-T-689
SHEET NO.	19 of 32
DRAWN BY	J. Kratochvil
DATE COMP.	2-11-66
SCALE	1" = 100'
CONSULTANT	Hayes & Dashney Engineers, Inc.

FINALIZED

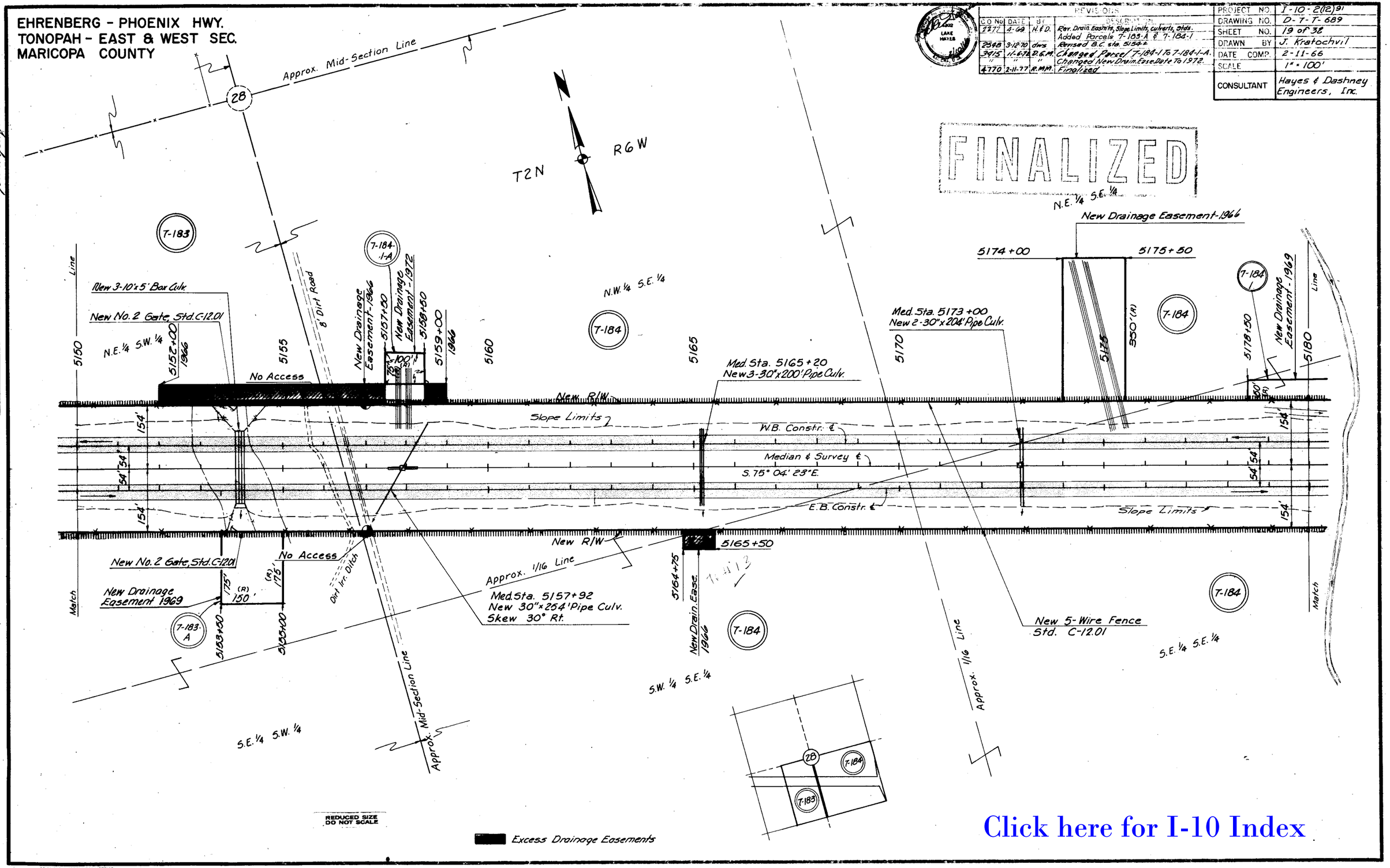

Click here for I-10 Index

CHECKED BY
HARD COPY 6319 M11

Click here for I-10 Index

EHRENBERG - PHOENIX HWY.
TONOPAH - EAST & WEST SEC.
MARICOPA COUNTY

REVISIONS			
C.O. NO.	DATE	BY	DESCRIPTION
1077	3/30/66	F.M.B.	Added Info. @ Wintbrg. Rd. Gd. Sep. Per. Mkd. Print
1175	7-1-66	O.G.M.	Added 10' Mountain States T. & T. Co. Easm't.
2277	4-69	H. & D.	Rev. R/W, Drain. Easm'ts, slope limits, cuts, Sta's.
			New Sheet. Added Parcels 7-184-1, 7-185-A, 7-186-1, 7-187-A, & 7-188-A
2417	10-28-69	J. Nez	Added washes 5180+ and 5186+, added callout
"	"	"	for underpass at Med. P.O.T. 5183+81.46.
2548	3-12-70	dws	Revised Drain. Struc. Per Constr. Plans
4770	2-11-77	R.M.M.	Finalized

PROJECT NO.	I-10-2(12)91
DRAWING NO.	0-7-7-689
SHEET NO.	20 of 32
DRAWN BY	J. Kratochvil
DATE COMP.	2-11-66
SCALE	1" = 100'
CONSULTANT	Hayes & Dashney Engineers, Inc.

FINALIZED

CHECKED BY. Dennis W. Spurlock

HARD COPY

Fd. 1/4 Cor. - 1" I.P. & Brass Cap 3" below ground U.S.G.L.O. 1914

Wintersburg Rd. Sta. 0+00 33' Rt. -

Wintersburg Rd. Sta. 0+00 100' Lt. - 1969

Wintersburg Rd. Sta. 0+00 75' Lt. - 1966

10' Easement to Mountain States T. & T. Co.

Wintersburg Rd. Sta. 3+00 - 100' Lt. - 1969

New 20' Grader Rd.

Crossroad Sta. 8+77.66 to Sta. 11+22.34
New 2-Span Continuous Cast-in-Place Conc. Box Girder Underpass, Sk. 14°54'15" Rt.
28' Clear Roadway

Med. Sta. 5182+11.12 154' Lt. - 1969

Med. Sta. 5182+36.99 154' Lt. - 1966

Med. Sta. 5184+43.95 154' Lt. - 1966

Med. Sta. 5183+11.21 154' Lt. - 1969

Med. Sta. 5185+89 to 5186+11.50
New 10'x6'x192' Box Culv.
Std. C1-10-2 & CW-2
New Outlet Apron Rt.

Med. Sta. 5197+50
New 3-36"x210' Pipe Culv.

New Drainage Easement - 1969

New Drainage Easement - 1966

New R/W

New No. 2 Gate Std. C-12.01

Slope Limits

W.B. Constr. ℄

E.B. Constr. ℄

Median & Survey ℄

3.75° 04' 23" E.

New 5 Wire Fence Std. C-12.01 & C-12.02

Approx. Property Line

Approx. 1/16 Line

T. 2 N.

R. 6 W.

NE1/4 SW1/4

N.W1/4 SW1/4

SE1/4 SW1/4

S.W1/4 SW1/4

N.W1/4 NW1/4

SE1/4 SE1/4

N.E1/4 SE1/4

Match Line

Match FOUR MILE

New D.E. 1966
New No. 2 Gate, Std. C-12.01

SEE DETAIL 'A'

NEW DRAIN. EASE. 1969
Med. Sta. 5185+67.32
154' Rt. - 1969

Med. Sta. 5185+25.93
154' Rt. - 1966

Crossrd. 13+64 to 13+95.81
New 2-10'x8'x202'-6" Box Culv., Std. C1-10-2, 45° Sk.
New Outlet Apron Rt.

Cross Road Over
WINTERSBURG ROAD GRADE SEPARATION

Med. Sta. 5183+18.97 - 154' Rt. - 1966

Med. Sta. 5182+67.23 - 154' Rt. - 1969

Med. Sta. 5180+83.3 to 5181+27.17
New 4-10'x7'x192' Box Culv.
Std. C1-10-4 & CW-2
New Outlet Apron Rt.

Drainage Easement
200 Rt. Crossrd. Sta's 14+50 and 16+00 - 1969

Sta. 19+86.55

See Detail 'B'

Fd. Sec. Cor. - 2" I.P. & Brass Cap 3" below ground U.S.G.L.O. 1914

N89°57'36"E

N.89°57'36E"-2639.88'(C)

Wintersburg ℄ ℄ Sec. Line N.0°01'23"E

Sta. 19+86.55 ℄ Sec. Cor.

Sta. 20+00 End Constr.

33'℄50' Lt Wintersburg Rd. Sta. 19+86.55 New R/W 1966 New R/W 1969 33'℄50' Lt Wintersburg Rd. Sta. 20+36.55 S.89°58'27"E.

33'℄50' Rt Wintersburg Rd. Sta. 19+86.55 New R/W 1966 New R/W 1969 33'℄50' Rt Wintersburg Rd. Sta. 20+36.55

Detail 'B' - Scale 1" = 50'

Std. Line

& Dirt Road

DETAIL 'A' New Drain. Ease. 1966

150.19' N.6°31'23"E

211.29'(R) N.44°55'37"E.

New Drain. Ease. 1969
172'-N.45°10'50"E.
34.78'-N.6°31'23"E.
55.93' N.45°10'50"E.

Excess Drainage Easement

REDUCED SIZE DO NOT SCALE

EHRENBERG - PHOENIX HWY.
TONOPAH - EAST & WEST SEC.
MARICOPA COUNTY

Click here for I-10 Index

REVISIONS			
C.O. No.	DATE	BY	DESCRIPTION
1077	3-30-66	F.M.B.	Corr. quarter, quarter designations.
2277	4-69	H.&D.	Rev. Drain. Easmnts, Slope limits, culverts, Stds.
			Added Parcels 7-191-A & 7-192-A
2417	10-28-69	J.Nez.	Added callout to 1/4 Cor.
2548	3-12-70	dws	Deleted dykes, sta. 5214 & 5222; Added Gur.
"	"	"	Marker & Callout
4770	2-11-77	R.M.M.	Finalized

PROJECT NO.	I-10-2(12)91
DRAWING NO.	D-7-T-689
SHEET NO.	21 of 32
DRAWN BY	J. Kratochvil
DATE COMP.	2-11-66
SCALE	1" = 100'
CONSULTANT	Hayes & Dashney Engineers, Inc.

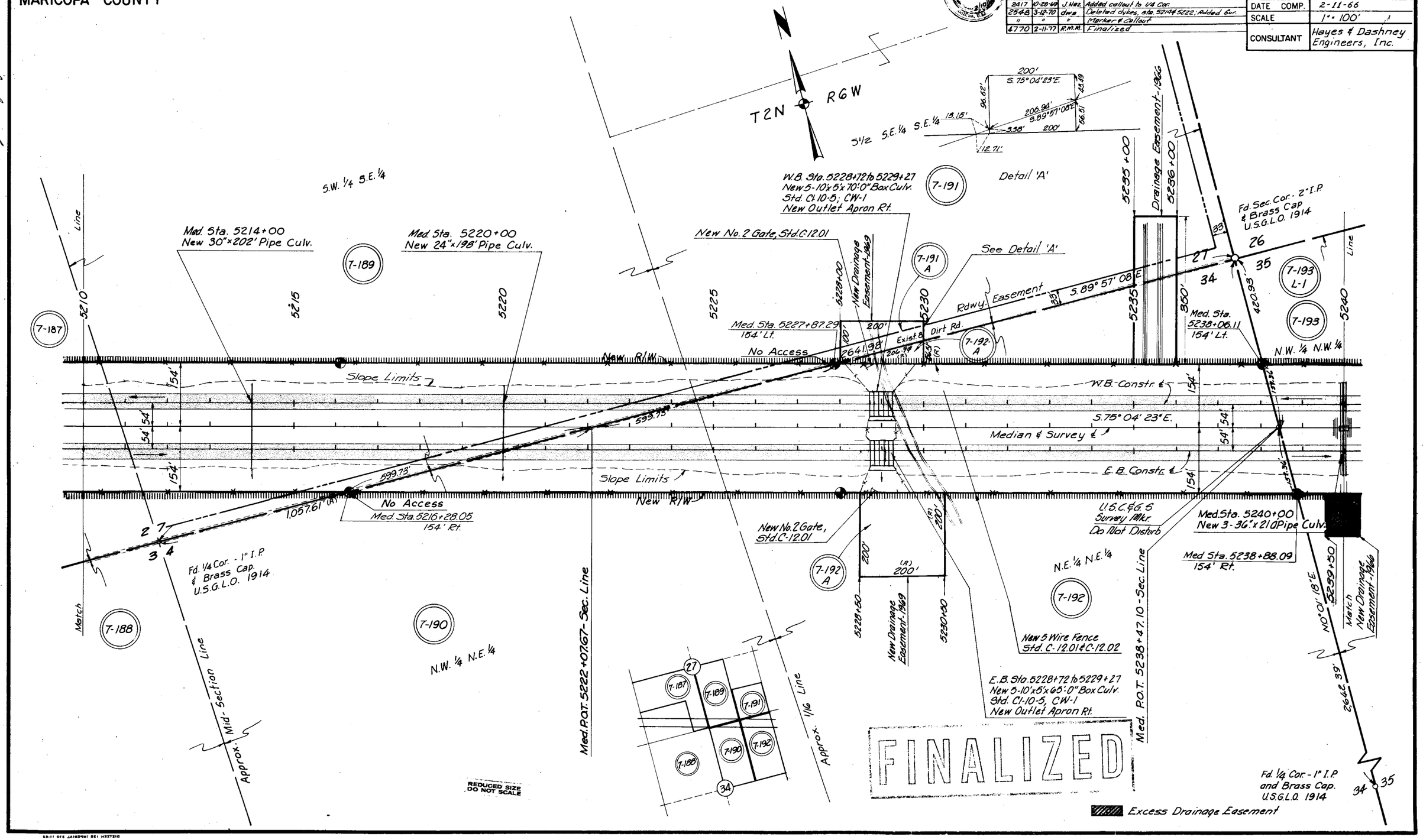

CHECKED BY.
HARD COPY. 6319 M11

EHRENBERG - PHOENIX HWY.
TONOPAH - EAST & WEST SEC.
MARICOPA COUNTY

Click here for I-10 Index

REVISIONS			
C.O No	DATE	BY	DESCRIPTION
2277	4-69	H.V.D.	Rev. Drain. Easmt's, Slope Limits, Culverts, Stds. Added Parcel 7-193-A.
2417	10-28-69	J. Nez	Showed North line Sec. 35 as being approximate.
2543	3-12-70	dwg	Revised Box Culvert
4770	2-11-77	R.M.M.	Finalized

PROJECT NO.	I-10-2(12)91
DRAWING NO.	D-7-T-689
SHEET NO.	22 of 32
DRAWN BY	J. Kratochvil
DATE COMP.	2-11-66
SCALE	1"-100'
CONSULTANT	Hayes & Dashney Engineers, Inc.

CHECKED BY. John Stephens

HARD COPY. 6319 M11

FINALIZED

T2N R6W

Sec. 26
Sec. 35
Approx. Sec. Line
N.W. 1/4 N.E. 1/4
N.E. 1/4 N.W. 1/4
N.W. 1/4 N.W. 1/4
5240 Line
5245
5250
5255
5260
5265
5270 Line
7-193
7-193 L-1
7-193 A
7-193-A -L1
New #2 Gate, Std. C-12.01
Drainage Easement - 1966
W.B. Sta. 5257+80
New 10'x6'x192' Box Culv.
Std. C1-10-1 & CW-2
New Outlet Apron Rt.
5257+50
5258+50
New R/W
Slope Limits
154'
54'
W.B. Constr. ℄
S. 75° 04' 23" E.
Median ℄ Survey
E.B. Constr. ℄
Med. Sta. 5245+50
New 36"x218' Pipe Culv.
New 5-Wire Fence
Std. C-12.01 & C-12.02
Approx. 1/16 Line
Match Drainage Easc. 1966
5240+50
Approx. Sec. Line
Fd. 1/4 Cor. - 1" I.P. & Brass Cap U.S.G.L.O. 1914
34
35
100'
50'
5257+00
5257+25
5258+50
Drain. Easc. 1966
New Drain Easc. 1969
Med. Sta. 5266+50
New 2-42"x210' Pipe Culv.
Approx. Mid-Sec. Line
S.W. 1/4 N.E. 1/4
S.E. 1/4 N.W. 1/4
Match
Excess Drainage Easement

REDUCED SIZE
DO NOT SCALE

EHRENBERG - PHOENIX HWY.
TONOPAH - EAST & WEST SEC.
MARICOPA COUNTY

REVISIONS			
C.O. No.	DATE	BY	DESCRIPTION
1506	9-21-68	R.L.R.	Deleted end of R/W & Const. Projects at Sect. Line & Added Parcel 7-161-A
2277	4-69	H. & D.	Rev. Culverts, Slope limits, Stds.
2417	10-28-69	J. Nez	Changed E.B. Sta. to Med. Sta. Box Culv. Showed no access
"	"	"	Lt. & Rt. Sta. 5293 and Exist. Tele. line to be removed.
2548	3-12-70	dws	Added Survey Marker & Callout.
4770	2-11-77	R.M.M.	Finalized

PROJECT NO.	I-10-2(12)91
DRAWING NO.	D-7-T-689
SHEET NO.	23 of 32
DRAWN BY	J. Kratochvil
DATE COMP.	2-11-66
SCALE	1" = 100'
CONSULTANT	Hayes & Dashney Engineers, Inc.

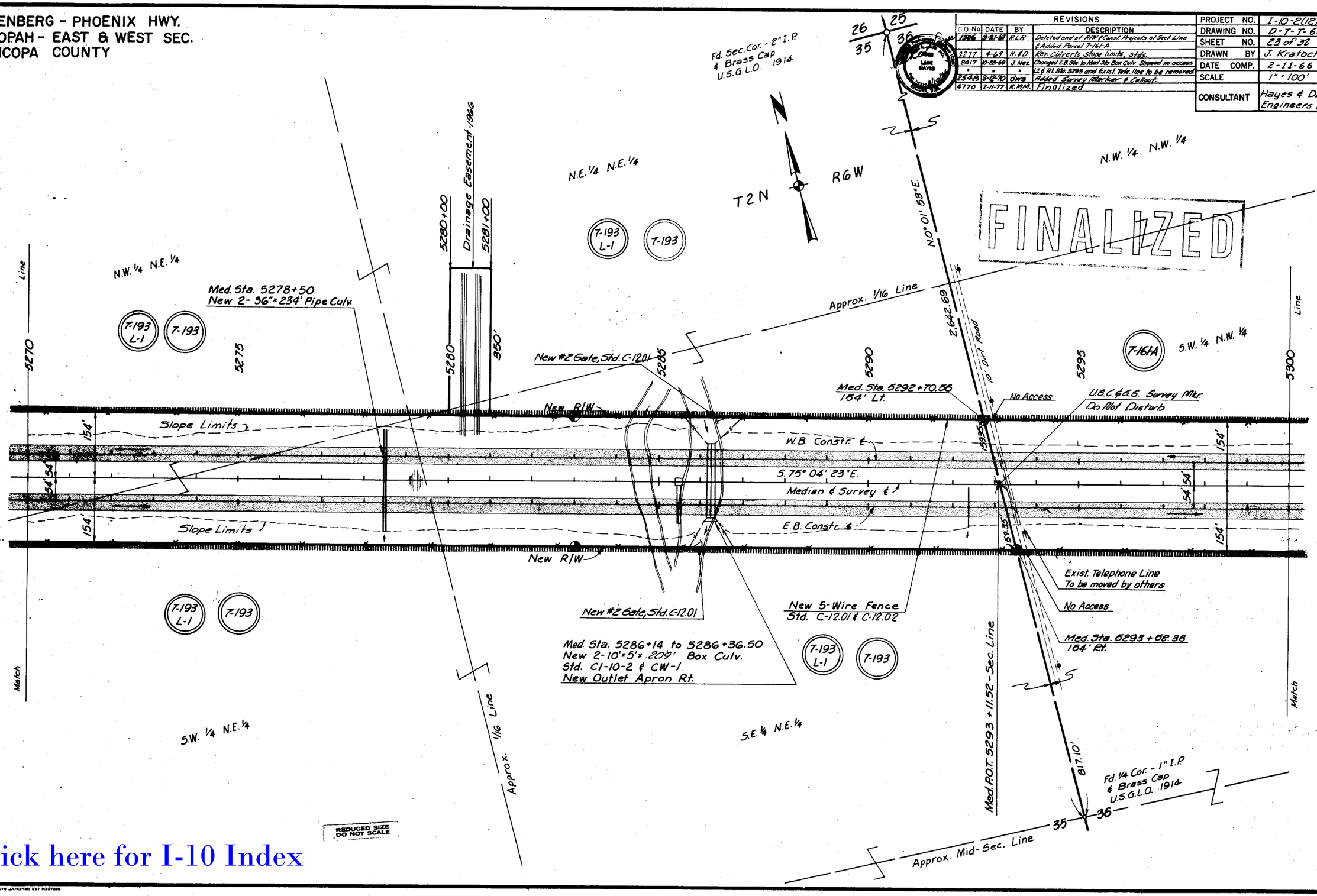

Click here for I-10 Index

CHECKED BY.
HARD COPY. 6319.M11

EHRENBERG - PHOENIX HWY.
TONOPAH - EAST & WEST SEC.
MARICOPA COUNTY

REVISIONS					
C.O. No.	DATE	BY	DESCRIPTION	PROJECT NO.	I-10-2(12)91
1506	3-21-67	R.L.R.	New Sheet	DRAWING NO.	D-7-T-689
2277	4-69	H.&D.	Rev. Culvert, added Slope Limits	SHEET NO.	24 of 32
2548	3-12-70	dws	Added New Dyke	DRAWN BY	R. Robinson
3525	3-23-73	WOS	Added New Drain. Ease. (1973) & Note	DATE COMP.	Mar. 15, 1967
4770	2-11-77	R.M.M.	Finalized	SCALE	1" = 100'

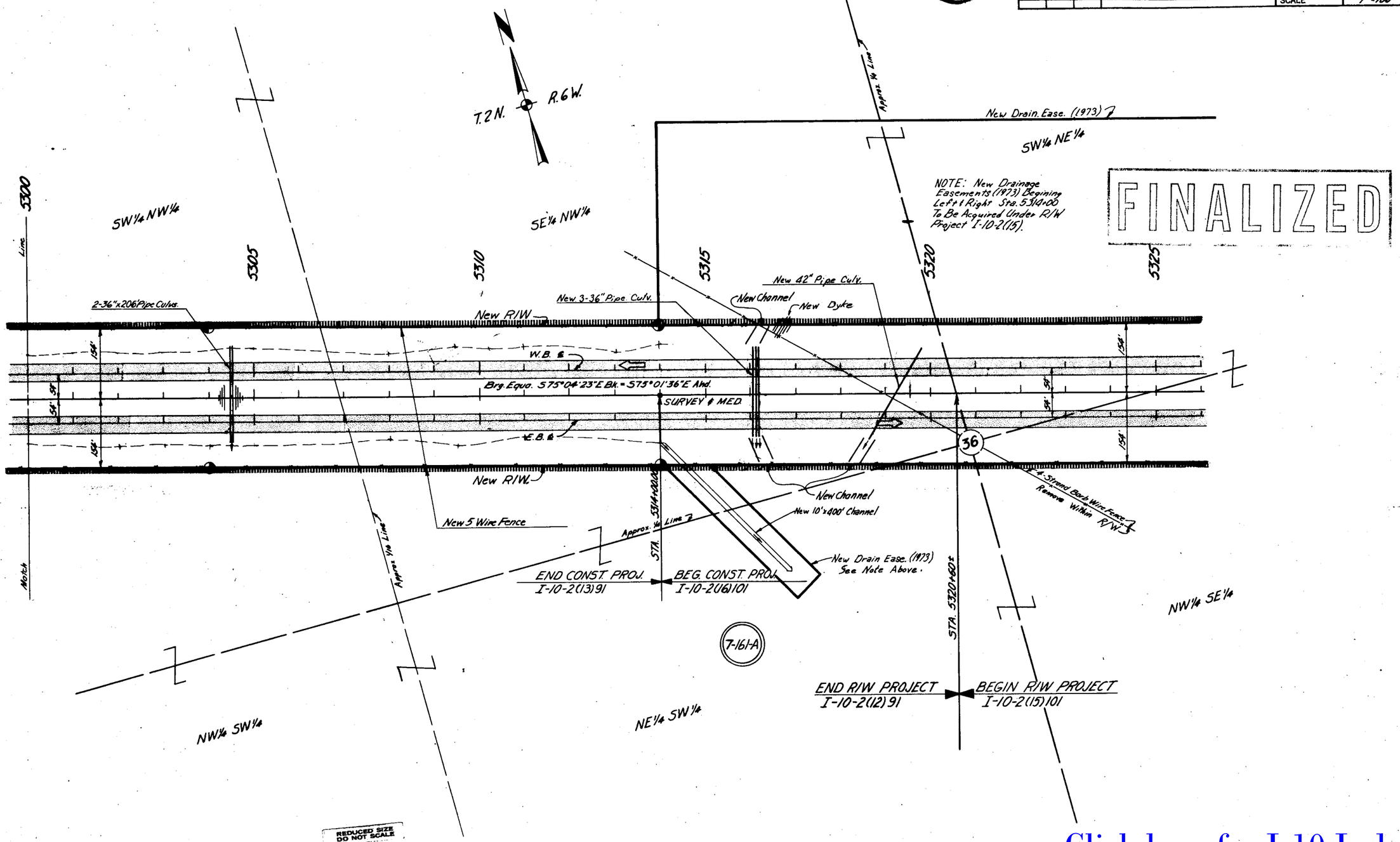

CHECKED BY.

HARD COPY. 6319 M11

Click here for I-10 Index

EHRENBERG - PHOENIX HWY.
TONOPAH - EAST & WEST SEC.
MARICOPA COUNTY

REVISIONS			
C.O. No.	DATE	BY	DESCRIPTION
2277	4-69	H. & D.	Rev. R/W, Slope Limits, Culverts
			Parcel 7-176-A.
2417	10-28-68	J. Nez	Added "Sec. Line" to callout at Med. Sta. 5074+45.44 and
"	"	"	changed sheet No. at bottom of sheet from 15 to 16.
2487	12-17-69	EJT	Relocated Pipe from 5+00 to 12+00
2569	4-8-70	RJT	Relocated Pipe @ 12+00. Revised Length
4770	2-11-77	R.M.M.	Finalized

PROJECT NO.	I-10-2(12)91
DRAWING NO.	D-7-T-689
SHEET NO.	25 of 32
DRAWN BY	North
DATE COMP.	2-11-66
SCALE	1" = 100'
CONSULTANT	Hayes & Dashney Engineers, Inc.

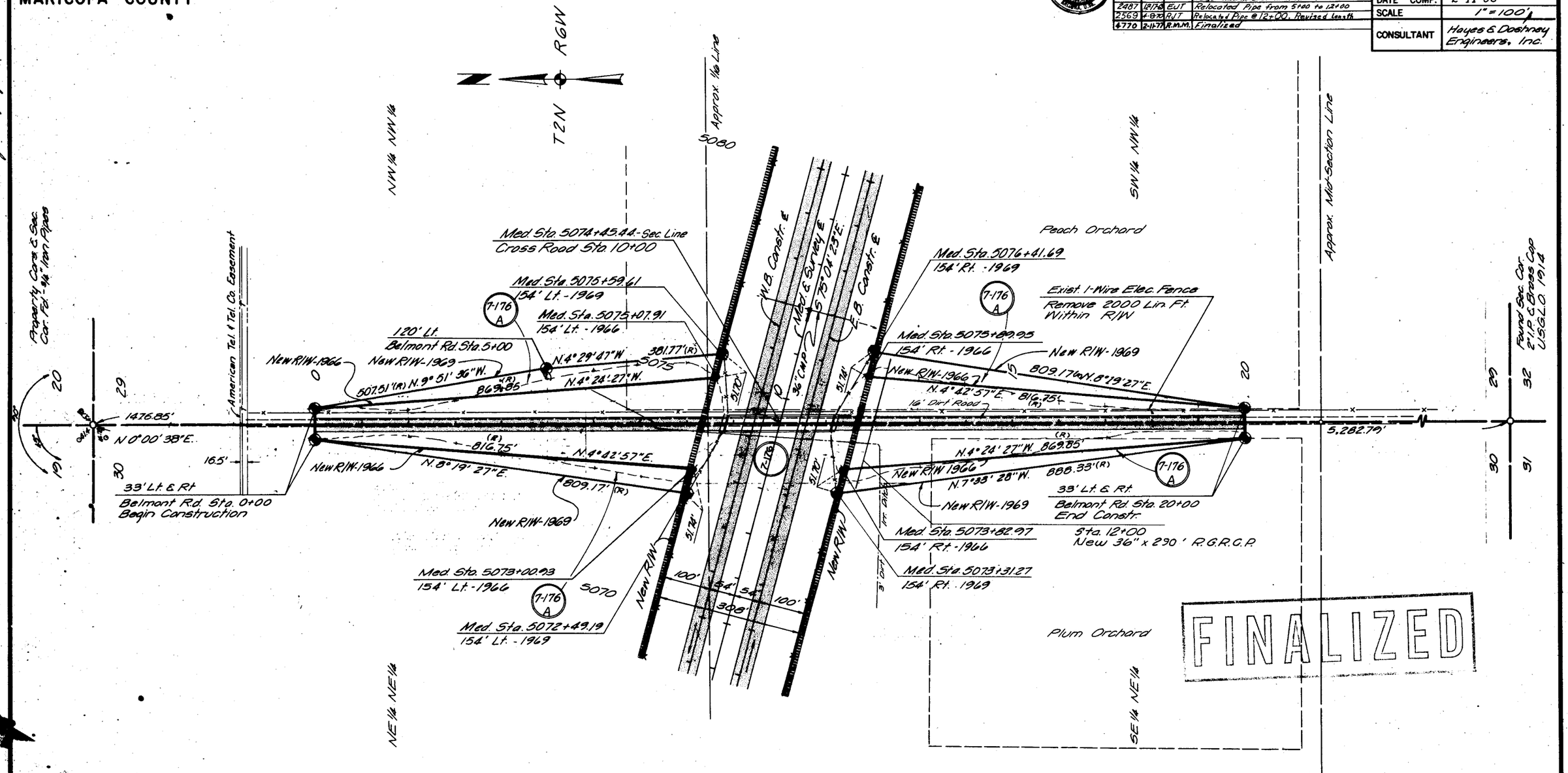

BELMONT ROAD GRADE SEPARATION

See Sheet 16

CROSS ROAD OVER

REDUCED SIZE DO NOT SCALE

HARD COPY 6319 M11

CHECKED BY

Click here for I-10 Index

EHRENBERG - PHOENIX HWY.
TONOPAH - EAST & WEST SEC.
MARICOPA COUNTY

Click here for I-10 Index

REVISIONS

C.O. No.	DATE	BY	DESCRIPTION
1175	7-20-66	D.G.M.	Added Exist. R/W Lines 40' Rt & Lt. Cross Rd.
			Relocated Control Pts. Of New R/W To Co-
			incide With Exist. R/W
1221	8-2-66	D.G.M.	Changed Dimensions Of New Control Pts.
2277	4-69	H.F.D.	Rev. R/W, Drain. Easmts culverts, -Details A.B.C. D.
			& E. Showed Parcels 7-167-A, 7-168-A, 7-169-A,
			7-171-A & 7-173-1
4770	2-11-77	R.M.M.	Finalized

PROJECT NO.	I-10-2(12)91
DRAWING NO.	D-7-T-689
SHEET NO.	26 of 32
DRAWN BY	North
DATE COMP.	2-11-66
SCALE	1" = 200'
CONSULTANT	Hayes & Dashney Engineers, Inc.

FINALIZED

CHECKED BY.
HARD COPY 63/9 M10

REDUCED SIZE DO NOT SCALE

TONOPAH INTERCHANGE

EHRENBERG-PHOENIX HWY.
TONOPAH-EAST & WEST SEC.
MARICOPA COUNTY

Click here for I-10 Index

FINALIZED

REVISIONS			
C.O. No.	DATE	BY	DESCRIPTION
1506	3-21-67	R.L.R.	Added Plat covering Parcel 7-161-A.
2277	4-69	H∅D	Added Plat Covering Parcel 7-161-B
2364	7-30-69	R.F.L.	Chng'd Subdivision Call to N2.
4770	2-11-77	R.M.M.	Finalized

PROJECT NO.	I-10-2(12)91
DRAWING NO.	D-7-T-689
SHEET NO.	27 of 32
DRAWN BY	JIM BRANDON
DATE COMP.	1-31-66
SCALE	1" = 1000'

CHECKED BY ________

HARD COPY ________

ARIZONA HIGHWAY DEPARTMENT
RIGHT OF WAY SECTION

Section 21
Subdivision N2 NW4 NE4
Township 2 N.
Range 7 W.
County MARICOPA

Serial No. Amended AR-031626
EHRENBERG - PHOENIX Interstate Highway
Project No. I-10-2(12)91

NORTH

SCALE 1" - 1000' NOTE: Drain Ease. Blow-Ups not drawn to scale.

Plat Drawn By: Jim Brandon

Access rights required shown thus:

ENGINEER'S STATEMENT

A. L. CHADWICK states he is by occupation a DEPUTY STATE ENGINEER employed by the Arizona State Highway Department, and the records of the Arizona Highway Department show the survey of the HIGHWAY RIGHT OF WAY AND CONTROL OF ACCESS as described and shown on this map; that the survey of said works was made commencing on the 17 day of April, 1963; and ending on the 13 day of May, 1963, and that such survey is accurately represented upon this map.

Date: 2-17-66 A.L. Chadwick
DEPUTY STATE ENGINEER

APPLICANT'S CERTIFICATE

This is to certify that A. L. CHADWICK who subscribed the statement hereon is the person employed by the undersigned applicant to prepare this map, which has been adopted by the applicant as the Final location of the right of way thereby shown; and that this map is filed as a part of the complete application, and in order that the applicant may obtain the benefits of Sec. 317 Federal Aid Highway Act, of Aug. 27, 1958 (72 Stat. 885; 23 U.S.C. 317); and I further certify that the right of way herein described shall include any and all abutter's access rights, appurtenant and incident to the remaining public lands, in and to said right of way. Said Right of Way being generally 400' in width through Sec. 21, T.2 N., R.7 W., consisting of 49.7 Acs. of R/W & 29 Acs. of perpetual Ease. as delineated hereon.

ARIZONA HIGHWAY DEPT.
Date: 2-23-66 By [signature]
STATE HIGHWAY ENGINEER

Ref: D-7-T-689 Parcel No. 7-161

ARIZONA HIGHWAY DEPARTMENT
RIGHT OF WAY SECTION

Section 36
Subdivision SW¼ NW¼, SE¼ NW¼, NE¼ NE¼ SW¼
Township 2N
Range 6W
County MARICOPA

Serial No. AR-031626
EHRENBERG-PHOENIX Interstate Highway
Project No. I-10-2(12)91

NORTH

SCALE 1" - 1000'

Plat Drawn By: R. Robinson

Access rights required shown thus:

ENGINEER'S STATEMENT

A.L. Chadwick states he is by occupation a Deputy State Engineer employed by the Arizona State Highway Department, and the records of the Arizona Highway Department show the survey of the HIGHWAY RIGHT OF WAY AND CONTROL OF ACCESS as described and shown on this map; that the survey of said works was made commencing on the 17 day of April, 1963; and ending on the 13 day of May, 1963, and that such survey is accurately represented upon this map.

Date: 3-28-67 A.L. Chadwick
DEPUTY STATE ENGINEER

APPLICANT'S CERTIFICATE

This is to certify that A.L. Chadwick, who subscribed the statement hereon is the person employed by the undersigned applicant to prepare this map, which has been adopted by the applicant as the Final location of the right of way thereby shown; and that this map is filed as a part of the complete application, and in order that the applicant may obtain the benefits of Sec. 317 Federal Aid Highway Act, of Aug. 27, 1958 (72 Stat. 885; 23 U.S.C. 317); and I further certify that the right of way herein described shall include any and all abutter's access rights, appurtenant and incident to the remaining public lands, in and to said right of way, said Right of Way being 308' in width consisting of an area of 19.5 acres.

ARIZONA HIGHWAY DEPT.
Date: 3/29/67 By [signature]
STATE HIGHWAY ENGINEER

Ref: D-7-T-689 Parcel No. 7-161-A

ARIZONA HIGHWAY DEPARTMENT
RIGHT OF WAY SECTION

Section 21
Subdivision N2
Township 2 N
Range 7 W
County MARICOPA

Serial No. A-4227
EHRENBERG-PHOENIX Interstate Highway
Project No. I-10-2(12)91

NORTH

SCALE 1" - 1000'

Plat Drawn By:

Access Rights Required Shown Thus Excess Drainage Easement

ENGINEER'S STATEMENT

A. L. CHADWICK states he is by occupation a DEPUTY STATE ENGINEER employed by the Arizona State Highway Department, and the records of the Arizona Highway Department show the survey of the HIGHWAY RIGHT OF WAY AND CONTROL OF ACCESS as described and shown on this map; that the survey of said works was made commencing on the 17 day of April, 1963; and ending on the 13 day of May, 1963, and that such survey is accurately represented upon this map.

Date: 7-7-69 A.L. Chadwick
DEPUTY STATE ENGINEER

APPLICANT'S CERTIFICATE

This is to certify that A.L. CHADWICK who subscribed the statement hereon is the person employed by the undersigned applicant to prepare this map, which has been adopted by the applicant as the Final location of the right of way thereby shown; and that this map is filed as a part of the complete application, and in order that the applicant may obtain the benefits of Sec. 317 Federal Aid Highway Act, of Aug. 27, 1958 (72 Stat. 885; 23 U.S.C. 317); and I further certify that the right of way herein described shall include any and all abutter's access rights, appurtenant and incident to the remaining public land, in and to said right of way, Said Right of Way being 2.3 Acres of pepetual Easement as delineated hereon.

ARIZONA HIGHWAY DEPT.
Date: 7/8/69 By [signature]
STATE HIGHWAY ENGINEER

Ref: D-7-T-689 Parcel No. 7-161-B

ARIZONA HIGHWAY DEPARTMENT
RIGHT OF WAY SECTION

Section
Subdivision
Township
Range
County

Serial No.
Interstate Highway
Project No.

NORTH

SCALE 1" -

Plat Drawn By:

Access rights required shown thus:

ENGINEER'S STATEMENT

states he is by occupation a employed by the Arizona State Highway Department, and the records of the Arizona Highway Department show the survey of the HIGHWAY RIGHT OF WAY AND CONTROL OF ACCESS as described and shown on this map; that the survey of said works was made commencing on the day of , 19 ; and ending on the day of , 19 , and that such survey is accurately represented upon this map.

Date:
DEPUTY STATE ENGINEER

APPLICANT'S CERTIFICATE

This is to certify that , who subscribed the statement hereon is the person employed by the undersigned applicant to prepare this map, which has been adopted by the applicant as the Final location of the right of way thereby shown; and that this map is filed as a part of the complete application, and in order that the applicant may obtain the benefits of Sec. 317 Federal Aid Highway Act, of Aug. 27, 1958 (72 Stat. 885; 23 U.S.C. 317); and I further certify that the right of way herein described shall include any and all abutter's access rights, appurtenant and incident to the remaining public land, in and to said right of way,

ARIZONA HIGHWAY DEPT.
Date: By
STATE HIGHWAY ENGINEER

Ref: Parcel No.

REDUCED SIZE
DO NOT SCALE