

STATE OF ARIZONA
STATE HIGHWAY DEPARTMENT

RIGHT OF WAY PLAN OF THE

EHRENBERG — PHOENIX
STATE HIGHWAY

PROJECT NO. I-10-2(6)71
MARICOPA
COUNTY

FED. ROAD DIV. NO.	STATE	PROJECT NO.	SHEET NO.	TOTAL SHEETS
7	ARIZ.	I-10-2(6)71	1	35

RIGHT OF WAY MAP NO. D-7-T-686

ALIGNMENT, RIGHT OF WAY, AND CONTROL OF ACCESS APPROVED IN ACCORDANCE WITH HIGHWAY PLANS.
SHEET 1 THRU 24
DATE Nov 24 1970 ASSISTANT STATE ENGINEER

APPROVED IN ACCORDANCE WITH RESOLUTION DATED: 7 Jan 1966, MINUTES OF THE ARIZONA HIGHWAY COMMISSION RES NO: 66-6

A.F.E. NO. 10A30

RW/PLANS FILE SET

C.O. 3151 | 9-29-73 | W. MILLS | Finalized

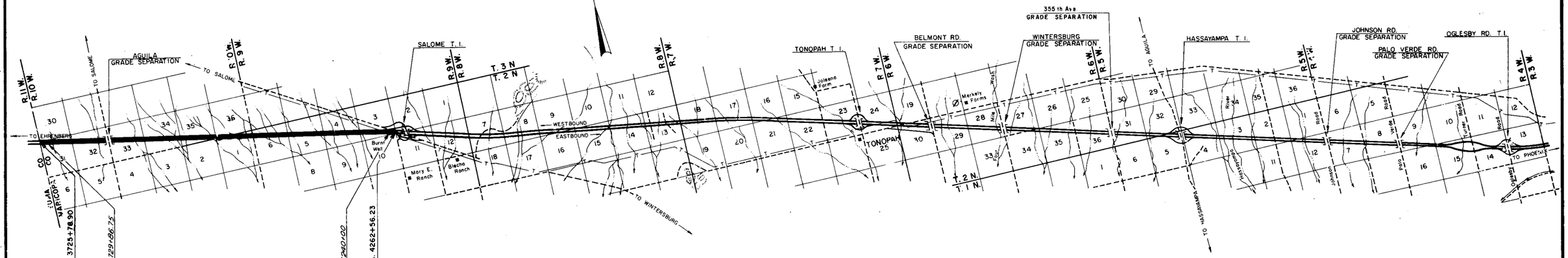

CONVENTIONAL SIGNS

HIGHWAY CENTER LINE (New) (Existing)
HIGHWAY R/W LINE (New) (Existing)
CONTROLLED ACCESS (Denied) (open) (Existing)
R.R. R/W COMMON to HIGHWAY R/W (Existing)
R.R. R/W LINE
TOWNSHIP and RANGE LINE
SECTION LINE
1/4 LINE or MID. SEC. LINE
1/16 LINE
PROPERTY LINE (not part of a Subdivision)
SUBDIVISION or LOT LINE
ORIGINAL LOT LINE
STATE and NATIONAL BOUNDARIES
COUNTY LINE
CITY LIMITS
LAND GRANTS BOUNDARIES
FOREST, NATIONAL MONUMENTS
MILITARY BASES and INDIAN RESERVATION
SURVEY MEANDER LINE
NEW R/W CONTROL POINT
EXISTING R/W CONTROL POINTS
EXISTING R/W MARKER
PARCEL NUMBER 7-001

RAILROAD TRACK
POWER LINE
POWER TRANSMISSION LINE
TELEPHONE LINE
COMBINATION TELEPHONE & POWER LINE
UNDERGROUND TELEPHONE CABLE
WATER LINE W 2"
GAS LINE G 2" (Show size of line in intervals approx.)
SEWER LINE S 2"
STORM DRAIN SD 2"
CHAIN LINK FENCE
BARBED WIRE FENCE (coil out type)
STREET LIGHT on ext. arm
WATER METER
WATER VALVE
FIRE HYDRANT
GAS METER
GAS VALVE
DOWN GUY
MANHOLE (existing)
ROAD (existing)
PROPERTY ANCHOR BARS
PROPERTY LIMITS ARROWS
TRAFFIC FLOW ARROWS
CANAL, CHANNEL or DITCH
BRIDGE
BOX CULVERTS
CATTLE GUARD
RIVER

Click here for I-10 Index

FINALIZED

REDUCED SIZE DO NOT SCALE

ARIZONA HIGHWAY COMMISSION
APPROVED FOR RIGHT-OF-WAY ACQUISITION
STATE HIGHWAY ENGINEER
DEPUTY STATE ENGINEER DATE

DEPARTMENT OF COMMERCE
BUREAU OF PUBLIC ROADS
APPROVED:
DIVISION ENGINEER DATE

Click here for I-10 Index

EHRENBERG - PHOENIX HWY.
YUMA CO. LINE - BURNT WELL SECTION
MARICOPA COUNTY

CHECKED BY R.T. O'Brien - For The Consultant

REVISIONS (CONT.)

2959	5-21-71	T.E.K.	Corrected "Gross Area & "Remain Rt" Par. 7-064-G
2979	7-8-71	L.I.	Rev. sht. no.
3263	4-27-72	R.L.	REV. NET AREA PARCEL 7-064-C
3751	9-28-73	H. MILLS	Finalized
4132	1-2-75	H. MILLS	Changed Owner Parcel 7-064-L2 from Sun Kissed Ranches, To: Sun Valley Farms 1/2 int) & Wilbur Christensen 1/2 (1/2 int.)

952	1-18-66	Ford	Revised areas on 7-067
988	1-31-66	Hauser	New Base Area to Items 7-064-065-068-078-077-& 7-081
1026	2-24-66	L.F.W.	Add Par. 7-068-1
1933	4-17-68	R.F.	Corrected Areas of Parcel 7-064
2121	12-6-68	B.V.T.	Added Parcel "A" 7-064-A, and required area.
2753	12-8-70	Marin	Added Parcel 7-064-B, C, D, E, F, G, for 50 Yr. Lease

I-10-2(16)71
D-7-T-686
2 of 35
J.J.H. & R.F.L.
9-24-65

CONSULTANT SMITH, O'BRIEN & SPEER

ACQUISITION RECORD — OWNERSHIP RECORD

COMMISSION APPROVAL	TYPE & DATE OF INSTRUMENT	RECORDED DATE	RECORDED BOOK	RECORDED PAGE	PARCEL NUMBER	OWNER	DESCRIPTION	TOTAL AREA	AREA REQUIRED GROSS INCLUDING EXISTING R/W	AREA REQUIRED NET EXCLUDING EXISTING R/W	EASEMENT AREA	REMAINDER LEFT	REMAINDER RIGHT	SHEET NUMBER	
4-2-69	Patent 5-5-69	6-4-69	7636	800-2	7-064	State of Arizona	Lot 1, NE¼NW¼ & N½NE¼, Sec. 31, T.3N. R.10W.	636.7		44.3	1.0	28.5	562.9	6,7,8	
"	"	"	"	797-9			N½ & NE¼ SE¼, Sec. 32, T.3N. R.10W.	640.0	54.3	52.4	~~0.7~~ 0.6	~~140.6~~ 140.6	444.5	7,8,9,25	
"	"	"	"	794-6			S½, Sec. 34, T.3N. R.10W.	320.0		49.4	1.8	53.6	215.2	11,12,13	
"	"	"	"	791-3			S½, Sec. 35, T.3N. R.10W.	640.0		49.4	~~3.1~~ 3.0	~~488.8~~ 488.8	98.8	13,14,15	
"	"	"	"	788-90			S½ S½, Sec. 36, T.3N. R.10W.	640.0		27.5	3.0	602.5	7.0	15-16	
"	"	"	"	803-6			Lot 4, SW¼NW¼, SE¼NE¼, Sec. 5, T.2N. R.9W.	320.1		27.8	1.8	99.1	191.4	18,19,20	
"	"	"	"	807-9			S½, Sec. 3, T.2N. R.9W.	641.4		55.7	1.7	445.6	138.4	22,23,24	
	See	Parcel No.	7-064		7-064-L-1	Jack Clem, et. ux. Grazing Lease #1634	Lot 1, NE¼NW¼ & N½NE¼, Sec. 31, T.3N. R.10W.	636.7						6,7	
							N½ & NE¼ SE¼, Sec. 32, T.3N. R.10W.	640.0						8,9,25	
							S½, Sec. 34, T.3N. R.10W.	320.0						11,12,13	
							S½, Sec. 35, T.3N. R.10W.	640.0						13,14,15	
							S½ S½, Sec. 36, T.3N. R.10W.	640.0						15,16	
							Lot 4, SW¼NW¼, SE¼NE¼, Sec. 5, T.2N. R.9W.	320.0						18,19,20	
	See	Parcel No.	7-064	(summary)	7-064-L-2	Sun Valley Farms (½ int.) & Wilbur Christensen 5/8 (½ int)	S½, Sec. 3, T.2N. R.9W. Agricultural Lease A-1979-½ A-1973-½	641.4						22,23,24	
6-10-66	W.D. 6-1-66 O.&D.E. 6-1-66	7-18-66 5-1-71 7-18-66	6133 6338 6733	597-8 232-40 239-40	7-065	Julian Bamberger et. ux.	Lot 4 & SE¼ SW¼, Sec. 30, T.3N. R.10W.	158.2		4.8	0.4	153.0		6-7	
7-15-66	O.&D.E. 3-15-66	8-31-66	6200	33-4	7-066	Gerhard A. & Anna M. Ziegler, H/W	SW¼ SE¼, Sec. 30, T.3N. R.10W.	40.0			0.2	39.8		7	
8-5-66	W.D. 7-11-66	9-9-66	6213	559	7-067	Albert L. & Betty R. Lincoln, et al.	SW¼ NW¼ NW¼, Sec. 33, T.3N. R.10W.	9.8		2.3		7.5		9 & 25	
12-13-66	O.&D.E. and W.D. 7-8-66	8-31-66	6201	112-115	7-068	William H. Huisman, et. ux.	S 16' N½ S½ NW¼, Sec. 33, T.3N. R.10W.	1.0		0.8	0.03	0.17		9,10,25	
7-15-66	F.O.C. 4-26-68	6-25-68	7151	892-4	7-069	David Lee Hollstrom, et. al.	Part of NW¼ SW¼ NW¼, Sec. 33, T.3N. R.10W.	9.8	5.9	5.4		3.9		9 & 25	
5-27-66	W.D. 4-8-66	6-28-66	6107	578-9	7-070	William H. & Kathryn Cobb, et al.	NW¼ SW¼, Sec. 33, T.3N. R.10W.	40.0		1.3			38.7	9 & 25	
8-5-66	F.O.C. 6-20-68	8-6-68	7210	711-3	7-071	Ernest J. Shanks, et. al.	Part of SW¼ SW¼ NW¼, Sec. 33, T.3N. R.10W.	10.0	4.1	3.6			5.9	9 & 25	
6-30-66	W.D. 6-10-66	7-27-66	6148	198-9	7-072	Paul Smith, a single man	Part of NE¼ SW¼ NW¼, Sec. 33, T.3N. R.10W.	9.8		2.5		7.3		9,10,25	
8-5-66	W.D. 3-8-66 F.O.C. 8-2-68	8-31-66 9-9-68	6201 7236	120 466-2	7-073	The Unknown Heirs of J. Sam Fowler, deceased et. al.	SE¼ SW¼ NW¼, Sec. 33, T.3N. R.10W.	10.0		4.2			5.8	9, 10	
6-30-66	O.F.D.E. and W.D. 6-10-66	7-27-66	6148 6148	196-7 200-1	7-074	Joseph G. Sondoval, et. ux.	Part of NW¼ SE¼ NW¼, Sec. 33, T.3N. R.10W.	9.8		0.8	0.4	8.6		10	
7-15-66	F.O.C. 1-13-69	1-29-69	7453	644-6	7-075	Frank B. Wallace, et. al.	SW¼ SE¼ NW¼, Sec. 33, T.3N. R.10W.	10.0		5.9			4.1	10	
8-5-66	W.D. and O.F.D.E. 8-29-66	8-24-66	6189	51-52 53-54	7-076	David Silverman, et. al.	SE¼ SE¼ NW¼, Sec. 33, T.3N. R.10W.	10.0		7.0	0.1	0.6	2.3	10	
8-5-66	W.D. and O.F.D.E. 7-1-66	8-26-66	6193	307-10	7-077	Clayton B. Parker, a divorced man	SW¼ NE¼, Sec. 33. T.3N. R.10W.	40.0		12.6	0.3	26.5	0.6	10,11	
3-25-66	W.D. 3-2-66	4-13-66	6001	159-60	7-078	Carl P. Wampler, et. ux.	SE¼, Sec. 33, T.3N. R.10W.	160.0		9.3			150.7	10,11	
8-5-66	W.D. and O.F.D.E. 7-25-66	8-26-66	6193	303-4 305-6	7-079	Scottsdale Mortgage Corp. et. al.	SE¼ NW¼, Sec. 33, T.3N. R.10W.	40.0	6.0	5.9	0.4	33.6		11	
4-8-66	O.F.D.E. and W.D. 5-21-66	5-18-66	6051	593-4 595-6	7-080	Charles Burns Ross, et. ux.	N½, Sec. 34. T.3N. R.10W.	320.0		1661 Sq. Ft.	1.0	318.9		11,12	
7-15-66	W.D. and O.F.D.E. 6-27-66	8-11-66	6171	318-9 320-1	7-081	Rose Marie Wurth	Lots 1,2,3,4 & S½ N½, Sec. 1, T.2N. R.10W. Lot 1,2,3,4, S½ NE¼, Sec. 6, T.2N. R.9W.	558.0		70.8	1.8	85.5	400.0	15,16, 17,18	
6-10-66	O.F.D.E. 4-19-66	7-18-66	6133	593-5	7-082	Lillie Trusty, et. al.	Lot 4, Sec. 31. T.3N. R.9W.	38.3			0.3	38.0		16,17	
5-6-66	W.D. 3-23-66 O.F.D.E. 5-6-66	6-1-66	6070	200-1 200-3	7-083	George E. Kibbe et. al.	SE¼NW¼, SW¼NE¼, Sec. 5, T.2N. R.9W.	300.1		27.8	1.4	79.5	191.4	19,20	
5-27-66	O.F.D.E. 4-20-66	8-16-66	6178	74-5	7-084	Marion C. Mercer a widow	E½ Lot 2, Sec. 5, T.2N. R.9W.	20.1			0.2	19.9		19	
9-2-66	W.D. and O.F.D.E. 6-22-66	10-31-66	6287	706-8A 707-8	7-085	Wallace H. Pohle, et. al.	W½, Sec. 4, T.2N. R.9W.	320.4		27.7	1.8	143.1	147.8	20, 21	
5-6-66	W.D. and O.F.D.E. 4-29-66	6-2-66	6071	364-5 386-7	7-086	Oscar Robinowitz, et. al.	E ½, Sec. 4, T.2N. R.9W.	320.6		27.7	1.5	172.8	118.8	21, 22	
9-2-66	O.F.D.E. 6-29-66	10-14-66	6265	561-2	7-068-1	Joseph Florio, et. ux.	Part Of NE¼ SE¼ NW¼, Sec. 33, T.3N, R.10W.	9.7			0.03	9.67		10	
4-2-69	Pow. Lease No. 4495 4-25-69	Not Recorded			7-064-A	State of Arizona	S½, Sec. 3, T.2N. R.9W.	584.0			0.7	445.6	137.7	24	
5-5-72	Patent 12-19-72	1-26-73	9966	961-63	7-064-B	State of Arizona	S½, Sec. 34, T.3N, R.10W	268.8	13.5	12.8	5.1	40.1	210.1	11,12,26	
6-6-72	Patent 12-19-72	1-26-73	9966	964-66	7-064-C	" "	Part of Sec. 26, T.3N, R.10W.	640.0		3.1		~~636.7~~ 636.9		26	
5-5-72	Patent 12-19-72	1-26-73	9966	967-69	7-064-D	" "	Part of Sec. 27, T.3N, R.10W.	640.0		3.1		636.9		26	
5-5-72	Patent 12-19-72	1-26-73	9966	958-60	7-064-E	" "	Part of Sec. 36, T.3N, R.10W.	609.5	51.5	50.6		551.0	7.0	15,16,27	
5-5-72	Pow. Lease No. 4495 5-18-72	Not Recorded			7-064-F	" "	Lots 1-4 Sec. 5, T.2N, R.9W.	290.5			0.3	98.8	191.4	18	
5-5-72	Pow. Lease No. 4495 5-18-72	Not Recorded			7-064-G	" "	Part of Sec. 3, T.2N, R.9W.	~~584.0~~ 583.3			0.7	445.6	~~137.7~~ 137.0	24	

COMMISSION APPROVAL	TYPE & DATE OF INSTRUMENT	RECORDED DATE	RECORDED BOOK	RECORDED PAGE
4-2-69	P/W Lease No. 4495 4-25-69	NOT RECORDED		

RW/PLANS
FILE SET

FINALIZED

REDUCED SIZE
DO NOT SCALE

EHRENBERG - PHOENIX HWY.

YUMA CO. LINE - BURNT WELL SECTION

MARICOPA COUNTY

Click here for I-10 Index

PROJECT NO.	I-10-2(6) 71
DRAWING NO.	D-7-T-636
SHEET NO.	3 of 35
DRAWN BY	J.A. Marin
DATE COMP.	12-4-70
SCALE	NO SCALE

3165	1-14-72	LFW	Add Parcels 7-064-V, 7-064-V-LI, 7-064-W, 7-064-W-LI.
3715	9-28-73	W. MILLS	Finalized

REVISIONS			
DWG. NO.	DATE	BY	DESCRIPTION
2753	12-4-70	Marin	Added This Sheet.
2959	5-21-71	TEK	Rev'd Par. 7-074-A & 7-081-A. Added Par. 7-072-A, -082-1, -083-A, -084-A, 064-I, -064-H, -J, -K, -L, -M, -N; -069-A. Deleted Par. 7-074-1
"	"	"	
2979	6-14-71	L.I	Revised areas on Parcel 7-064-N, 7-064-I, 7-064-L, 7-064-M. Rev. Sht. no.
3032	8-6-71	LFW	Add Parcels 7-064-R, 7-064-R-LI, 7-064-S, 7-064-S-LI, 7-064-T, 7-064-T-LI, 7-064-U, 7-064-U-LI

OWNERSHIP RECORD

ACQUISITION RECORD

PARCEL NUMBER	OWNER	DESCRIPTION	TOTAL AREA	AREA REQUIRED GROSS INCLUDING EXISTING R/W	AREA REQUIRED NET EXCLUDING EXISTING R/W	EASEMENT AREA	REMAINDER LEFT	REMAINDER RIGHT	SHEET NUMBER	COMMISSION APPROVAL	TYPE & DATE OF INSTRUMENT	RECORDED DATE	RECORDED BOOK	RECORDED PAGE
7-064-B-LI	Jack Clem et ux. Grazing Lease #1634	5½ Sec. 34 T.3N., R.10W.	268.8						11,12,26	See	Parcel No.	7-064-B		
7-064-C-LI	" "	Part of Sec. 26 T.3N., R.10W.	640.0						26	See	Parcel No.	7-069-C		
7-064-D-LI	" "	Part of Sec. 27 T.3N., R.10W.	640.0						26	See	Parcel No.	7-064-D		
7-064-E-LI	" "	Part of Sec. 36 T.3N., R.10W.	609.5						15,16,27	See	Parcel No.	7-064-E		
7-064-F-LI	" "	Lots 1-4 Sec. 5 T.2N., R.9W.	290.5						18	See	Parcel No.	7-064-F		
7-064-G-L2	Agro Products, Inc., Lease #1973	Part of Sec. 3 T.2N., R.9W.	582.0						24	See	Parcel No.	7-064-G		
7-074-A	Joseph G. Sandoval et ux	Pt. of NW¼ SE¼ NW¼ Sec. 33, T.3N., R.10W.	8.6	4.8	4.5		3.8		10	8-6-71	W.D. 6-21-71	9-30-71	8978	829-30
~~7-074-1~~	~~D. Asher & Mildred D. Asher ½ int.~~	~~SW¼ NE¼ NW¼ Sec. 33, T.3N., R.10W. Ex. N.16'~~	DELETED (5-21-71)											
7-075-1	John N. Snyder et al.	Pt. of SW¼ SE¼ NW¼ Sec. 33, T.3N., R.10W.	4.1			0.4		3.7	10	12-14-71	P.P.D.E. 5-17-71	1-31-72	9210	773-4
7-080-A	Charles Burns Ross et ux	Pt. of N½ Sec. 34, T.3N., R.10W.	318.9	52.6	52.2		266.3		11,12,26	6-4-71	W.D. 5-18-71	6-18-71	8767	515-6
7-081-A	Rose Marie Wurth et al.	Lots 1-4 & S½ N½ Sec. 1, T.2N., R.10W. Lots 1-4, S½ NE¼ Sec. 6, T.2N., R.9W.	885.1	52.3	50.8	5.5	33.2	794.1	15,16,17 & 18	8-20-71	W.D. and D.P.O.E. 7-14-71	9-14-71	8943	230-1 232-3
7-072-A	Paul Smith a single man	Pt. of NE¼ SW¼ NW¼ Sec. 33, T.3N., R.10W.	7.3		7.3				9,10,25	11-5-71	W.D. 9-29-71	12-7-71	9106	1
7-082-1	Lillie Trusty, et al	Pt. of Lot 4, & SE¼ SW¼ Sec. 31, T.3N., R.9W.	38.0		0.4		37.6		16,17	8-20-71	W.D. 7-21-71	9-30-71	8978	848
7-083-A	George E. Kibbe an unmarried man	Pt. of W½ Lot 2, Lot 3, SE¼ NW¼, & SW¼ NE¼, Sec. 5, T.2N., R.9W.	270.9	29.5	28.8		50.0	191.4	19	10-1-71	W.D. 8-9-71	11-5-71	9050	186-7
7-084-A	Marion C. Mercer a widow	Pt. of E½ Lot 2, Sec. 5, T.2N., R.9W.	19.9	0.6	0.4		19.3		19	8-6-71	W.D. 6-30-71	9-30-71	8978	831-2
7-064-1	U.S.A. - (B.L.M.)	Pt. of Sec. 2, T.2N., R.10W.	640.0			7.9		632.1	14,15	10-15-71	R/W Grant 9-24-71	Not Recorded		
7-064-H	State of Ariz (S.L.D.)	Pt. of Sec. 31, T.3N., R.10W.	591.4	TEMP	CONSTR	EASE	ONLY		6,7,8	9-17-71	R/W No. 5018 6-30-71	Not Recorded		
7-064-H-LI	Jack Clem, Grazing Lease, G-1634	"	591.4	"	"	"	"			See	Parcel No.	7-064-H		
7-064-J	State of Ariz (S.L.D.)	Pt. of Sec. 32, T.3N., R.10W.	585.1	"	"	"	"		9	9-17-71	R/W No. 5019 6-30-71	Not Recorded		
7-064-J-LI	Jack Clem, Grazing Lease, G-1634	"	585.1	"	"	"	"			See	Parcel No.	7-064-J		
7-064-K	State of Ariz (S.L.D.)	Pt. of Sec. 34, T.3N., R.10W.	250.2	"	"	"	"		11,12,13	9-17-71	R/W No. 5020 6-30-71	Not Recorded		
7-064-K-LI	Jack Clem, Grazing Lease, G-1634	"	250.2	"	"	"	"			See	Parcel No.	7-064-K		
7-064-L	State of Ariz (S.L.D.)	Pt. of Sec. 35, T.3N., R.10W.	587.6			13.2	488.8	85.6	14-15	5-5-72	R/W Lease No. 5080 5-30-72	Not Recorded		
7-064-L-LI	Jack Clem, Grazing Lease, G-1634	"	587.6							See	Parcel No.	7-064-L		
7-064-M	State of Ariz (S.L.D.)	Pt. of Sec. 36, T.3N., R.10W.	558.0			0.9	551.0	6.1	15	5-5-72	R/W Lease No. 5081 5-30-72	Not Recorded		
7-064-M-LI	Jack Clem, Grazing Lease, G-1634	"	558.0							See	Parcel No.	7-064-M		
7-064-N	State of Ariz (S.L.D.)	Pt. of Sec. 5, T.2N., R.9W.	290.2	~~16.9 Ac.~~ 16.7	~~15.7 Ac.~~ 15.5		~~81.9 Ac.~~ 82.1	191.4	18,19	2-11-72	Patent 12-12-72	1-26-73	9966	955-57
7-064-N-LI	Jack Clem, Grazing Lease, G-1634	"	290.2							See	Parcel No.	7-064-N		
7-064-P	State of Ariz (S.L.D.)	Pt. of Sec. 3, T.2N., R.9W.	582.6	30.4	30.1		415.2	137.0	23,24	2-11-72	Patent 3-19-72	6-6-72	9481	397-99
7-064-P-L2	Agroproducts, Inc. Ag. Lease #1973	"	582.6							See	Parcel No.	7-064-P		
7-069-A	David Lee Hallstrom, et ux.	Pt. of NW¼ SW¼ NW¼, Sec. 33, T.3N. R.10W.	3.9		3.9				9,25	5-5-72	W.D. 3-23-72	6-6-72	9481	403
7-064-R	State Of Arizona (S.L.D.)	Pt. Section 31, T3N, R10W	562.9			3.0		559.9	6	5-5-72	R/W Lease No. 5178 5-30-72	Not Recorded		
7-064-R-LI	Jack Clem, Grazing Lease G-1634	"								See	Parcel No.	7-064-R		
7-064-S	State Of Arizona (S.L.D.)	Pt. Section 32, T3N, R10W	444.5			8.3		436.2	8,9	5-5-72	R/W Lease No. 5179 5-30-72	Not Recorded		
7-064-S-LI	Jack Clem, Grazing Lease G-1634	"								See	Parcel No.	7-064-S		
7-064-T	State Of Arizona (S.L.D.)	Pt. Section 34, T3N, R10W	210.1			7.4		202.7	11-13	5-5-72	R/W Lease No. 5184 5-30-72	Not Recorded		
7-064-T-LI	Jack Clem, Grazing Lease G-1634	"								See	Parcel No.	7-064-T		
7-064-U	State Of Arizona (S.L.D.)	Pt Section 5, T2N, R9W	291.4			10.2		281.2	18-20	5-5-72	R/W Lease No. 5173 5-30-72	Not Recorded		
7-064-U-LI	Jack Clem, Grazing Lease G-1634	"								See	Parcel No.	7-064-U		
7-064-V	State Of Arizona (S.L.D.)	Pt. Section 31, T3N, R10W	559.9			1.5		558.4	6	11-3-72	R/W Lease No. 5242	Not Recorded		
7-064-V-LI	Jack Clem, Grazing Lease G-1634	"								See	Parcel No.	7-064-V		
7-064-W	State Of Arizona (S.L.D.)	Pt. Section 32, T3N, R10W	436.2			3.6		432.6	8&9	11-3-72	R/W Lease No. 5243 12-13-72	Not Recorded		
7-064-W-LI	Jack Clem, Grazing Lease G-1634	"								See	Parcel No.	7-064-W		

R/W PLANS FILE SET

FINALIZED

REDUCED SIZE DO NOT SCALE

CHECKED BY:

HARD COPY

Click here for I-10 Index

EHRENBERG - PHOENIX HWY.
YUMA CO. LINE - BURNT WELL SECTION
MARICOPA COUNTY

2858	2-16-71	TEK	In Sec. 30 Added New R/W (1970) + Note Lt. Sta 3730
2959	5-21-71	TEK	Added New R/W (1971) & (6) New T.E.'s (1971)
2979	7-1-71	L.I	Added Constr. Proj I-10-2(18)& Drain Ease. (1971)
..	..	..	Rev. sht no.
3032	8-6-71	LFW	Added New Drain. Ease 1971.
3165	1-14-72	LFW	Add New Dr. Ease. (1972)
3715	9-28-73	W. MILLS	Finalized

			DESCRIPTION
963	1-27-66	Yuma Co.	Add Drainage Easements
1338	Nov 1, 1966	R. Hinkle	Re-Loc. Dr. Ease. Sta 3745 ; Cancel out New R/W, Add Dr. Ease Sta 3849 Changed Dr. E Sta. OR Re Sta 3833
2753	11-29-70	Marin	Extended Drain. Ease Lt. Sta 3850, Added New Drain. Ease At Sta 3847+ 3900, Added New R/W (1970) Lt. Sta 3900+2005', Revised Sheet No.
..	..	..	..
..	..	..	..

PROJECT NO.	I-10-2(6)171
FED. NO.	D-7-T-686
SHEET NO.	4 of 35
DRAWN BY	J.J.H. II & R.F.L.
DATE COMP.	9-24-65
SCALE	See Below
CONSULTANT	Smith, O'Brien & Speer

ROBERT T. O'BRIEN — REGISTERED PROFESSIONAL ENGINEER (CIVIL) — CERTIFICATE EXPIRES DEC. 31, 1973 — ARIZONA, U.S.A.

Drawn by: [illegible]
CHECKED BY. R.T.O'Brien - for The Consultant
HARD COPY. 6/3/9 M.S.

YUMA COUNTY / MARICOPA COUNTY
COUNTY LINE
New R/W (1970) To Be Aquired Under Project I-10-1(32) See Sheet No 6 for More.
10' Dirt Road to Aguila — 18 Miles — 3½ Miles to Salome-Buckeye Road
AGUILA GRADE SEPARATION (Cross Road Over)
New R/W (1971)
New R/W (1970)
Sheet-6 Sheet-7 Sheet-8 Sheet-9 Sheet-25 Sheet-10 Sheet-11 Sheet-12 Sheet-13 Sheet-14
3700 3750 3800 3850 3900 3950 4000
150' 100'
BEARING EQUATION S. 79°43'05"E. Ahd.
BEARING EQUATION S.79°40'15"E. Ahd.
New R/W
Westbound Roadway
Eastbound Roadway
Median & Survey
New Dr. Ease. (1972)
5 NEW DRAINAGE EASE. (1971)
New Temp. Constr. Ease (1971)
New Dr. Ease. (1972)
3 NEW DRAIN EASEMENT (1971)
New Temp. Constr. Ease (1971)
5 NEW DRAIN. EASE (1971)
New Temp. Constr. Ease. (1971)
New Drain Ease. (1971)
10' Trail
12' Dirt Road
Match Line
=S.79°46'19"E. Bk.
=S.79°43'05"E. Bk.
BRENDA 42 MILES
Sta 3725+78.90
Sta 3729+66.75
END R/W PROJ. I-10-1(32) 59
BEGIN R/W PROJ. I-10-2(6) 71
Map No. D-14-T-335
BEGIN CONSTR. PROJ. I-10-2(18) SURF & DRAIN
END CONSTR. PROJ. I-10-1(33) 59
BEGIN CONSTR. PROJ. I-10-2(7) 71
T.3N. R.11W. / T.2N. R.11W.
T.3N. R.10W. / T.2N. R.10W.
Sections 1 2 3 4 5 6 7 8 9 10 11 12 13 14 15 16 17 18 19 20 21 22 23 24 25 26 27 28 29 30 31 32 33 34 35 36

VICINITY MAP
Scale 1" = 1000'

RW/PLANS FILE SET

FINALIZED

REDUCED SIZE DO NOT SCALE

Click here for I-10 Index

EHRENBERG-PHOENIX HWY.
YUMA CO. LINE - BURNT WELL SECTION
MARICOPA COUNTY

C.O.	DATE	BY	DESCRIPTION
2959	5-21-71	TEK	Added New R/W(1971); New T.C.E's;
2979	7-1-71	L. I.	Added Note for Constr. Proj I-10-2(18)
"	"	"	Rev. sht. no.
3032	8-5-71	LFW.	Added New Drain. Ease. (1971).
3715	9-28-73	H.MILLS	Finalized

		BY	DESCRIPTION		
963	28-66	Nowack	Add Drainage Easements	PROJECT NO.	I-10-2(6)71
1338	Nov 1966	J.R.Nunes	Added Culvert New R/W E&W	DRAWING NO.	D-7-T-686
2121	12-16-68	EJT	Added Drain. Ease. Pt sta 4261+.	SHEET NO.	5 of 35
2753	11-23-70	Marin	Added New R/W(1970) H.4015; Drain Ease Pt.	DRAWN	J.J. H II & R.F.L.
"	"	"	4017.4040,4260; Extended Ease H.4063,4080,4087,	DATE COMP.	9-24-65
"	"	"	4095,4100 4108. Revised Sheet No.	SCALE	See Below
				CONSULTANT	Smith, O'Brien & Speer

Registered Professional Engineer (Civil) — Certificate Expires — ROBERT T. O'BRIEN — Dec 31 1965 — ARIZONA, U.S.A.

Ran Mc & Prepared by:
CHECKED BY: R.T.O'Brien - For The Consultant
HARD COPY 639 M.S

To SALOME

T.3N. R.10W. / T.3N. R.9W.

T.2N. R.10W. / T.2N. R.9W.

Line

Match

10' Dirt Rd.

12' Dirt Road

New R/W (1970)

New R/W (1971)

New R/W

Sheet-15 Sheet-16 Sheet-17 Sheet-18 Sheet-19 Sheet-20 Sheet-21 Sheet-22 Sheet-23 Sheet-24

Westbound Roadway

Eastbound Roadway

Median & Survey ℄

S. 79°40'15"E.

4 NEW DRAIN EASE(1971)
New Temp. Constr. Ease.
(1971)

10' Wash and Road

New R/W (1971)

4225+70.45 P.C.

4244+37.78 P.T.

NOTE:
Salome Interchange will be designed and built on I-10-2(9)81

SALOME INTERCHANGE

BNG. EQUA

S.74°50'42"E. Ahd

S.74°53'31"E. Bk.

Tonopah 13 Miles

To WINTERSBURG 8 MILES

Sta 4262+56.23

Sta 4240+00.00

CURVE DATA

Westbound	℄ Median	Eastbound
Δ = 4°46'44"Rt.	Δ = 4°46'44"Rt.	Δ = 4°46'44"Rt.
D = 0°09'58.25"	D = 0°10'00"	D = 0°10'01.75
R = 34447.47'	R = 34,377.47'	R = 34,277.47'
T = 1,438.67'	T = 1,434.50'	T = 1,430.33'
L = 2,875.67'	L = 2,867.33'	L = 2,858.99
	Ext = 29.92	

END R/W PROJ. I-10-2(6) 71

BEGIN R/W PROJ. I-10-2(9) 81
Map No. D-7-T-687

END CONSTR. PROJ. I-10-2(7) 71

BEGIN CONSTR. PROJ. I-10-2(10) 81

Note: W.B. Sta. 4266+00
E.B. Sta. 4270+00
END CONSTR. PROJ. I-10-2(18)
SURFACE & DRAIN

VICINITY MAP
Scale 1"=1000'

R/W PLANS
FILE SET

REDUCED SIZE
DO NOT SCALE

FINALIZED

EHRENBERG-PHOENIX HWY.
YUMA CO. LINE-BURNT WELL SECTION
MARICOPA COUNTY

DY-6, L-Y-001, DISPOSED BY G.C.D. REC. 12-18-96, DKT. 96-0877424. MARICOPA CO. AND G.C.D. REC. 11-18-96, DKT. 96-062280 LA PAZ CO. SEE R/W PROJ. I-10-1(32) D-14-T-335.

REVISIONS			
C.O.No.	DATE	BY	DESCRIPTION
1933	4-17-68	WJ	Corrected South R/W Line Sec. 31
"	"	"	Added Area Drain. Ease. Par. 7-064
2753	10-30-70	Marin	Added Duke Sta 3745 & Revised Sheet No.
2858	2-17-71	TEK	Added New R/W (1970) To Be Aquired Under Project
"	"	"	I-10-1(32) — (Part of Parcel 7-065)
2959	5-21-71	TEK	Add New TCE (Par. 7-064-H)
2979	7-1-71	L.T.	Added Constr. Proj. I-10-2(18), Rev. sht. no.
3032	7-30-71	LFW	Add Dr. Ea. Rt. 3736 & 3740 (7-064-R, L & 7-064-R)
3165	1-14-72	LFW	Add Dr. Ea. Rt. 3737+55 (7-064-V & 7-064-V-L)
3715	9-26-73	V. MILLS	Finalized

REVISIONS			
C.O. No.	DATE	BY	DESCRIPTION
583	12-7-66	Hansen	Add Easement Sta 3745
1079	3-30-66	Peterson	Removed 2-50"x31" C.M.P. Arches at W.B. Sta. 3749+10 & E.B. 3749+45. Added 2 new arch pipes at E.B. & W.B. 3734+90.
1338	Nov. 1, 66	J. Hansen	Added New C.M.P. Sta 3743+10 E.B. & W.B.

PROJECT NO.	I-10-2(6)71
DRAWING NO.	D-7-T-686
SHEET NO.	6 of 35
DRAWN BY	J.J.H. II & R.F.L.
DATE COMP.	9-24-65
SCALE	1"=100'
CONSULTANT	SMITH, O'BRIEN & SPEER

CHECKED BY: R.T.O'BRIEN - FOR THE CORPORATION

HARD COPY - 05/31/11

Fnd. 1/4 Cor. 1" I.P. & Br. Cap U.S.G.L.O. 1914

Fd. 3" I.P. & Brass Cap Stamped YUMA CO. & MARICOPA CO. #XXXIII 1916

S. 54°38'05" E. 628.42'

New R/W (1970) (Acquired Under Project I-10-1(32)) Parcel No. 7-065-A Recorded 3-1-71 & 3-9-71 Docket 838/241, Yuma Co. Docket 3569/336 Maricopa Co.

657.59'

S. 40°16'55" W.

T.3N. R.10W.

T.3N. R.11W.

SE¼ SE¼

SE¼ SW¼

LOT 4

7-065

N.0°00'59"W. Bk. N.0°02'15"E. Ahd.

2642.16'

1013.24'

N.0°01'45"E.

10,564.50'

P.O.T. 3729+86.29

Line

3720

3725

3730

3735

3740

3750

Fd. Br. Cap set in conc. Stamped R.P. A.H.D. 1962 0.11' West of Co. Line

200' Lt. Sta. 3725+42.75

433.01'

W.B. Sta. 3732+35 New 50"x31" C.M.P.-Arch

New 5 Wire Fence Std. C-16

1535.64(M)

W.B. Sta. 3736+00 New 50"x31" C.M.P.-Arch

W.B. Sta. 3734+90 New 50"x31" C.M.P. Arch

W.B. Sta. 3738+00 New 50"x31" C.M.P.-Arch

200' Lt. Sta. 3740+78.39

W.B. Sta. 3740+00 New 50"x31" C.M.P.-Arch

P.O.T. 3742+00.00

W.B. Sta. 3742+00 New 50"x31" C.M.P.-Arch

W.B. Sta. 3750+00 New 50"x31" C.M.P.-Arch Sk. -10° Lt.

2613.19'

N.89°54'35"E.

Drainage Easement

New R/W

3744+75.0

3806.45(M)

Slope Limits

W.B. Constr. ℄

Survey & Median ℄

1110.85

BEARING EQUATION. S.79°46'19"E. Bk. = S.79°43'05"E. Ahd.

P.O.T. 3725+78.90 Sec. Line

P.O.T. 3729+85.69 Sec. Line

P.O.T. 3729+86.75 County Line

S.79°43'05"E.

E.B. Constr. ℄

New 50x31 C.M.P. Arch.

N.89°59'16"E.

2639.26

400.31'

P.O.T. 3729+86.29 Fd. Br. Cap in Conc. U.S.C.&G.S. Stamped Yumari

5342.76(M)

Fd. Sec. Cor.-3" I.P. & Br. Cap U.S.G.L.O. 1914

Fd. Br. Cap set in conc. Stamped R.P.A.H.D. 1962 0.24' East of Co. Line

200' Rt. Sta. 3726+15.12

New 5 Wire Fence

New 50"x31" C.M.P.

1484.83

100.00'

100.38

100.38

S79°43'05"E

E.B. Sta 3742+00 New 50"x31" C.M.P.-Arch

E.B. Sta 3740+00 New 50"x31" C.M.P.-Arch

E.B. & W.B. Sta 3743+10 New 50"x31" C.M.P. Arch

7-064-V-L1

7-064-V

NOTE: For Description Clarity, Bearing Equation was Established at P.O.T. 3725+78.90

P.O.T. 3725+78.90

N.0°02'59"W. Bk. N.0°00'15"E. Ahd.

2642.55'

762.23'

NE¼ NE¼

LA PAZ COUNTY / MARICOPA COUNTY

528.75'

Approx. Edge Of Excav. Pit # 7255

END CONSTR. PROJ. I-10-1(33)59

BEGIN CONSTR. PROJ. I-10-2(7)71

BEGIN CONSTR. PROJ. I-10-2(18) SURF & DRAIN

7-064-H-L1

7-064-H

7-064-R-L1

7-064-R

N.10°16'55"E. 1.5 Ac.

S.10°16'55"W. 635.00'

N.15°16'55"E. 1.5 Ac.

631.25'

640.00'

S.15°16'55"W. 1.5 Ac.

S.10°16'55"W. 750.00'

New Dr. Ea. (1972)

N.79°43'05"W. 100.00'

New Drainage Easements (1971)

Approx. 1/16 Line

N.79°43'05"W. 1348.84'

N. 79°43'05" W.

New Temp. Constr. Ease. (1971) (24.4 Ac.)

Fd. 1/4 Cor-1" I.P. & Br. Cap U.S.G.L.O. 1914

Fd. 3" I.P. & Brass Cap Stamped YUMA. CO. & MARICOPA CO. #XXXII 1918

NE¼ NW¼

7-065

7-064

7-064-L1

Click here for I-10 Index

Match

Click here for I-10 Index

EHRENBERG-PHOENIX HWY.
YUMA CO. LINE--BURNT WELL SECTION
MARICOPA COUNTY

C.O. #	DATE	BY	DESCRIPTION
2979	7-8-71	L.I.	Rev. sht. no.
3715	9-28-73	H.HILLS	Finalized

REVISIONS			
C.O. No	DATE	BY	DESCRIPTION
963	1-27-66	Hawkins	Add Easement Sta 3777
1079	3-30-66	Robinson	Added 4-50"x31" C.M.P. Arches at E.B. & W.B. Sta. 3776+90
1338	Nov 1.66	J.R. Harris	Added "A" Type "re Gate Callout Sta 3978 + R&L
1777	11-2-67	K.P.W.	Changed Sta. 3978+84.84 to 3778+84.84.
1933	4-17-68	RFT	Corrected South R/W Line Sec. 31
"	"	"	Added Area Drain Ease. Parcel 7-064
2753	10-30-70	Marin	Added Dates Sta 3761+ Sta 3778, &
"	"	"	Revised Sheet No. 10 "7 of 34"
2959	5-19-71	L.F.W.	Add 7-064-H & J1

PROJECT NO.	I-10-2(6)71
DRAWING NO.	D-7-T-686
SHEET NO.	7 of 35
DRAWN BY	J.J. H II & R.F.L.
DATE COMP.	9-24-65
SCALE	1"=100'
CONSULTANT	SMITH, O'BRIEN & SPEER

ROBERT T. O'BRIEN — REGISTERED PROFESSIONAL ENGINEER (CIVIL) — CERTIFICATE EXPIRES DEC. 31, 1985 — ARIZONA, U.S.A.

T.3N. R.10W.

SE¼ SE¼

SW¼ SE¼

W.B. Sta. 3751+60
New 50"x31" C.M.P.-Arch
Sk.-10° Lt.

7-065

7-066

Fd. ¼ Cor.-1" I.P. & Br. Cap U.S.G.L.O. 1914

SE¼ SW¼

N.89°56'46"E. (Calc.)

2642.52'

2613.19' N.89°54'35"E.

Line

30

31

W.B. Sta. 3753+30
New 2-50"x31" C.M.P.-Arch
Sk.-10° Lt.

W.B. Sta. 3758+00
New 50"x31" C.M.P.-Arch
Sk.-10° Lt.

P.O.T. 3753+80.14

3750

3755

3760

3765

3770

3775

3780

Drainage Easement

3759+75.00

460.00'

346.60'

355.72'

N.10°16'55"E.

0.40 Ac.

50'

50.82

13.40

104.28

W.B. Sta. 3759+55
New 2-50"x31" C.M.P.-Arch
Sk. 10° Lt.

W.B. Sta. 3763+50
New 50"x31" C.M.P.-Arch
Sk.-10° Lt.

New 5 Wire Fence
Std. C-16 & C-16A

P.O.T. 3768+00.00

W.B. Sta. 3765+50'
New 50"x31" C.M.P.-Arch
Sk. 05° Lt.

W.B. Sta. 3767+50
New 50"x31" C.M.P.-Arch

W.B. Sta. 3769+50
New 50"x31" C.M.P.-Arch

NE¼ NE¼

Fd. Sec. Cor.-2" I.P. & Br. Cap U.S.G.L.O. 1914

W.B. Sta. 3771+50
New 50"x31" C.M.P.-Arch

W.B. Sta. 3773+50
New 50"x31" C.M.P.-Arch

W.B. Sta. 3778+00
New 10'x8' Box Culv.
Cattle Pass
0.52 Ac.

0.08 Ac.

30 29 31 32

NW¼ NW¼

N.00°03'55"W.

886.95'

2641.03'

N.10°18'55"E.

3777.84

50'

200' Lt.
Sta. 3778+84.84
New Gate "A" Type

New R/W

New R/W

New R/W

Slope Limits

Slope Limits

3806.45' (R)

5281.23' (R)

W.B. Constr. ℄

Survey ℄ Median ℄

S.79°43'05"E.

E.B. Constr. ℄

5342.76' (R)

5280.67' (R)

100'

22'

16'

2033'

P.O.T. 3779+21.36

New Gate "A" Type

200' Rt.
Sta. 3779+57.88

W.B. & E.B.
3776+90 - 2 New
50"x31" C.M.P. Arch

E.B. Sta. 3778+00
New 10'x8' Box Culv.
Cattle Pass

E.B. Sta. 3750+35
New 50"x31" C.M.P.-Arch
Sk.-10° Lt.

Match

NE¼ NW¼

Approx. Mid. Sec. Line

E.B. Sta. 3753+60
New 2-50"x31" C.M.P.-Arch
Sk.-10° Lt.

E.B. Sta. 3751+90
New 50"x31" C.M.P.-Arch
Sk.-10° Lt.

NW¼ NE¼

New 5 Wire Fence
Std. C-16 & C-16A

Sta. 3759+85
New 2-50"x31" C.M.P.-Arch
Sk.-10° Lt.

7-064

7-064 LI

E.B. Sta. 3758+35
New 50"x31" C.M.P.-Arch
Sk.-10° Lt.

30

7-066

Approx. ¼ Sec. Line

Approx. ¼ Sec. Line

FINALIZED

E.B. Sta. 3773+50
New 50"x31" C.M.P.-Arch

E.B. Sta. 3771+50
New 50"x31" C.M.P.-Arch

E.B. Sta. 3769+50
New 50"x31" C.M.P.-Arch

SE¼ NE¼

E.B. Sta. 3767+50
New 50"x31" C.M.P.-Arch

E.B. Sta. 3765+70
New 50"x31" C.M.P.-Arch
Sk.-05° Lt.

E.B. Sta. 3763+85
New 50"x31" C.M.P.-Arch
Sk.-10° Lt.

SW¼ NE¼

RW PLANS FILE SET

New Temp. Constr. Ease (1971)
(0.7 Ac.)

7-064-H

7-064-H-LI

Fd ¼ Cor- 1" I.P. & B.C. U.S.G.L.O. 1914

N.10°16'55"E.

2584.75'

N.00°03'55"W.

369.29'

10391'

N. 79°43'05"W.

7-064-J

7-064-J-LI

2300.71'

1400'

REDUCED SIZE DO NOT SCALE

From M. O'Brien 11/19/65
CHECKED BY R.T. O'Brien - for The Consultant

HARD COPY 63/9MI

Click here for I-10 Index

EHRENBERG-PHOENIX HWY.
YUMA CO. LINE-BURNT WELL SECTION
MARICOPA COUNTY

REVISIONS			
C.O. No.	DATE	BY	DESCRIPTION
1933	4-17-68	RTT	Added Area Drainage Ease. Par. 7-064
2753	10-31-70	Marin	Added Dyke Sta. 3793, Revised Sheet No.
2959	5-19-71	L.F.W.	Add Par. 7-064-J & -H;
2979	7-8-71	L.I.	Rev. sht. no.
3032	7-30-71	L.F.W.	Add Drain. Eq. Rt. 3783, 3785, & 3789, Par. 7-064-S & 7-064-S-L1.
3165	1-14-72	L.F.W.	Add Dr. Eq. Rt. 3781+85, (7-064-W, 7-064-W-L1)
3715	3-28-73	H. MILLS	Finalized

PROJECT NO.	I-10-2(6)71
DRAWING NO.	D-7-T-686
SHEET NO.	8 of 35
DRAWN BY	J.J. H.II & R.F.L.
DATE COMP.	9-24-65
SCALE	1"=100'
CONSULTANT	SMITH, O'BRIEN & SPEER

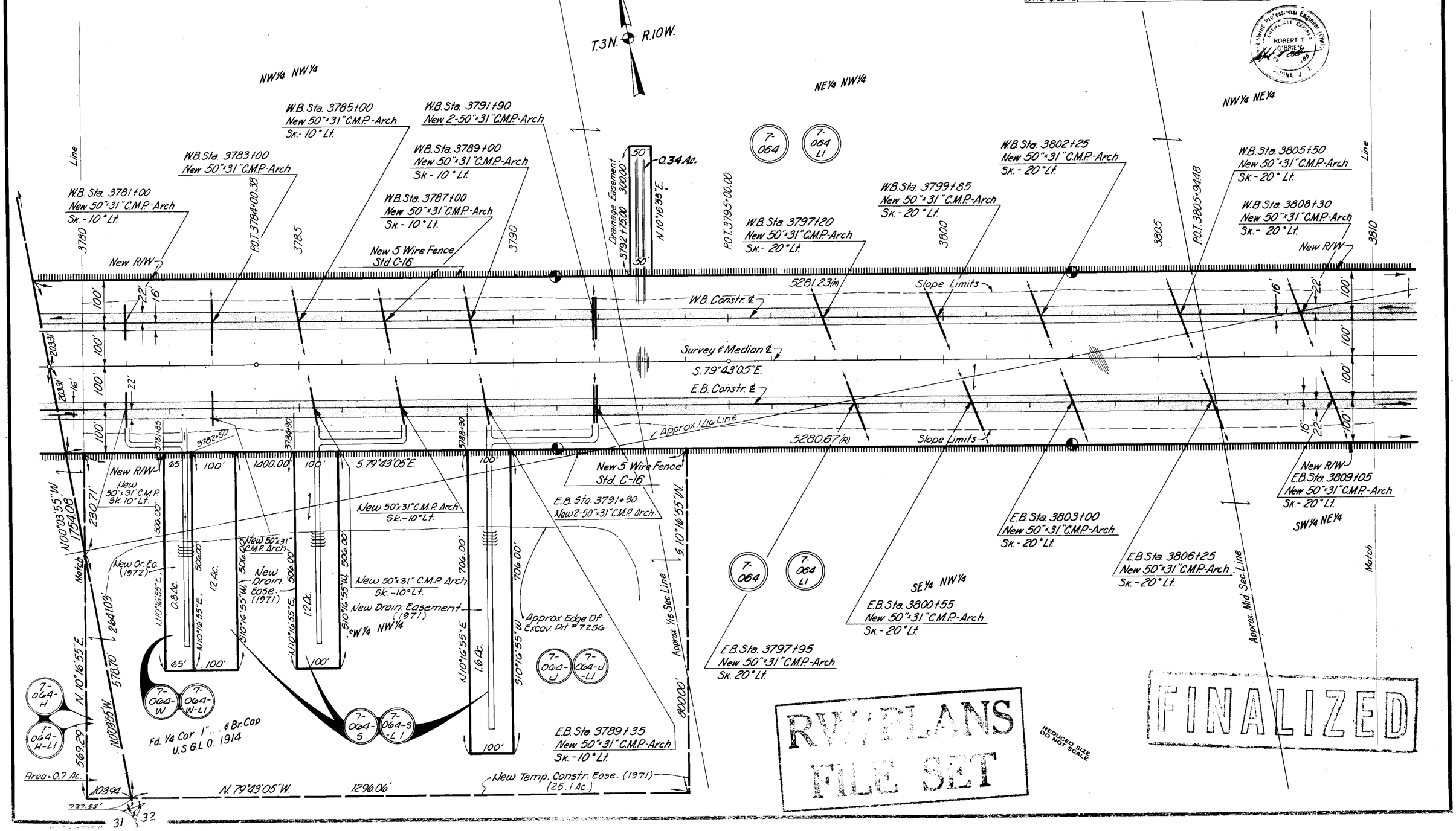

RW PLANS FILE SET

FINALIZED

REDUCED SIZE DO NOT SCALE

CHECKED BY R.T. O'Brien - for The Consultant

HARD COPY 6319MI

Click here for I-10 Index

EHRENBERG-PHOENIX HWY.
YUMA CO. LINE-BURNT WELL SECTION
MARICOPA COUNTY

NOTE: See Sheet No.25 for Aguila Road Grade Separation Detail

REVISIONS			
C.O. No.	DATE	BY	DESCRIPTION
1079	3-30-66	R.R.	Aguila(misspelled) Changed. Added bridge pluses in description.
1933	8-17-68	RFJ	Added Area Drawn Exists Per 7-064
2753	10-31-70	Martin	Added Dukes Sta 3821.8 3830 Revised Sht. No
2950	6-19-71	L.F.W.	Adj. 300 Const. Eq. Rt. 3820 to 3834±
"	"	"	Added Par. 7-069-A, 7-072-A, 7-064-J
2979	7-8-71	L.I.	Rev. sht no.
3052	7-30-71	L.F.W.	Add Par. 7-064-T-L1 (Or. Eq.)
3165	1-14-72	L.F.W.	Add Par. 7-064-W & 7-064-W-L1 (Or. Eq.)
3715	9-28-73	W. MILLS	Finalized

PROJECT NO.	I-10-2(6)71
DRAWING NO.	D-7.7-686
SHEET NO.	9 of 35
DRAWN BY	J.J.H.II & R.F.L.
DATE COMP.	9-24-65
SCALE	1"=100'
CONSULTANT	SMITH, O'BRIEN & SPEER

Sta 13+34.75 to Sta 16+65.25 Aguila Road
New 5 Span Continuous R.C.
T-Girder Bridge Skew 10°16'15" Lt.
26' Clear. Rdwy.

Fd Sec. Cor. 2" I.P. & B.C. U.S.G.L.O. 1914

T.3N. R.10W.

W.B. Sta. 3822+60 New 50"×31" C.M.P.-Arch Sk. - 20° Lt.

W.B. Sta. 3817+85 New 50"×31" C.M.P.-Arch Sk. - 20° Lt.

W.B. Sta. 3816+15 New 50"×31" C.M.P.-Arch Sk.-20° Lt.

W.B. Sta. 3812+70 New 50"×31" C.M.P.-Arch Sk. - 20° Lt.

W.B. Sta. 3811+00 New 50"×31" C.M.P.-Arch Sk. - 20° Lt.

W.B. Sta. 3814+50 New 50"×31" C.M.P.-Arch Sk. - 20° Lt.

W.B. Sta. 3819+60 New 2-50"×31" C.M.P.-Arch Sk.- 20° Lt.

W.B. Sta. 3832+00 New 2-50"×31" C.M.P.-Arch Sk. - 10° Lt.

W.B. Sta. 3825+70 New 50"×31" C.M.P.-Arch Sk. - 20° Lt.

W.B. Sta. 3829+00 New 50"×31" C.M.P.-Arch Sk.- 20° Lt.

W.B. Sta. 3835+00 New 50"×31" C.M.P.-Arch Sk. - 10° Lt.

W.B. Sta. 3838+00 New 50"×31" C.M.P.-Arch Sk.- 20° Lt.

New 5 Wire Fence Std. C-16

New 20' Grader Road

New R/W

Exist R/W

Slope Limits

Drainage Easement

Approx. 1/16 Sec. Line

Approx. 1/64 Sec. Line

Survey & Median ℄

E.B. Constr. ℄

P.O.T. 3833+03.94 = C.R. Sta. 15+00.00

P.O.T. 3833+22.33

P.O.T. 3820+00.00

N. 0°39'05" W. 1969.20'

0.18 Ac.

5321'

3819+36.00

5281.23' (R)

5280.67' (R)

5257.82'

1238.55'

1383.51'

5206.09'

985.63' (R)

N. 0°00'40" E. 1896.80' (R)

980.12' (R)

530.32'

1124.86' (R)

1088.62' (R)

813.03'

S. 79°43'05" E.

N. 79°43'05" W.

N. 10°16'55" E.

S. 10°16'55" W.

N. 0°00'40" E.

S. 0°00'40" W.

250' Lt STA 3834+11.08

200' Lt Sta. 3831+66.07

New 5 Wire Fence Std. C-16

New 5 Wire Fence Std. C-1C 200' Rt. Sta. 3834+41.81

New 50"×30" C.M.P. Arch. Sk. 20° Lt.

50"×31" C.M.P. Arch. Sk. 20° Lt.

New 50"×31" C.M.P. Arch. Sk. 10° Lt.

E.B. Sta. 3835+35 New 50"×31" C.M.P.-Arch Sk. - 10° Lt.

E.B. Sta. 3838+75 New 50"×31" C.M.P.-Arch Sk. - 20° Lt.

E.B. Sta. 3811+70 New 50"×31" C.M.P.-Arch Sk. - 20° Lt.

E.B. Sta. 3815+20 New 50"×31" C.M.P.-Arch Sk. - 20° Lt.

E.B. Sta. 3818+60 New 50"×31" C.M.P.-Arch Sk.- 20° Lt.

E.B. Sta. 3813+40 New 50"×31" C.M.P.-Arch Sk. - 20° Lt.

E.B. Sta. 3816+90 New 50"×31" C.M.P.-Arch Sk. - 20° Lt.

E.B. Sta. 3820+30 New 2-50"×31" C.M.P.-Arch

Approx. Edge Of Excav. # 7257

New Drainage Easements (1972)

New Drainage Easements (1971)

New Temp. Constr. Easement (1971) (24.1 Ac.)

Approx. Mid Sec. Line

Match

Match

1/4 Cor. Not In

Fd. Sec. Cor.: -3" I.P. & Br. Cap U.S.G.L.O. 1914.

NW¼ NE¼ | NE¼ NE¼ | NW¼ NW¼ | SW¼ NW¼ NW¼ | SE¼ NW¼ NW¼ | NE¼ SW¼ NW¼ | SW¼ NE¼ | SW¼ SW¼ NW¼ | NW¼ SW¼ | NE¼ SE¼

AGUILA
GRADE SEPARATION
CROSS ROAD OVER

REDUCED SIZE DO NOT SCALE

FINALIZED

FILE COPY

HARD COPY 6319MI

CHECKED BY R.T.O'Brien - for The Consultant

Plans Mr. Drawn 11-8-65

Click here for I-10 Index

EHRENBERG-PHOENIX HWY.
YUMA CO. LINE-BURNT WELL SECTION
MARICOPA COUNTY

REVISIONS			
C.O. No	DATE	BY	DESCRIPTION
95.1	1-8-68	Howes	Add Easement Sta 3859 ℄ "Rec'd
1026	2-24-66	F.W.	Added Parcel No. 6 Bubble & Page Arrows, Tabul
1079	3-30-66	R.R.	Added 12-30"x31" C.M.P. Arches & Changed
			Bearings of 2 drainage easements fro
1173	6-28-66	T.W.M.	N 9°43'05" W
			Eliminated Brg. N 80°16'10" E from Drain Ease.
1338	Nov. 1966	Howes	Removed portion Culv. under W.B. Sta 3870 +
2753	10-31-70	Morris	Added Dykes Sta 3850, 3860, Extended Drainage
"	"	"	Ease. at Sta 3800, Added New Ease. at Sta 3840,
"	"	"	Revised Sheet No.
3715	9-28-73	W. MILLS	Finalized

PROJECT NO.	I-10-2(61)71
DRAWING NO.	D-7-T-686
SHEET NO.	10 of 35
DRAWN BY	J.J.H.II & R.F.L.
DATE COMP.	9-24-65
SCALE	1" = 100'
CONSULTANT	SMITH, O'BRIEN & SPEER

7-072-1 Deleted (5-21-71)

NW¼ NW¼ — Approx. 1/16 Sec. Line — NE¼ NW¼

NEW R/W (1971) — NEW R/W (1971) — S. 79°43'05" E. — (1965) Drainage Easement 212.20' (R)

(NW¼ SE¼ NW¼) — (NE¼ SW¼ NW¼) 7-072-A — (SW¼ NE¼)

T.3N. R.10W.

NE¼ SE¼ NW¼ 7-068-1

W.B. Sta. 3845+85
New 8'×4' Box Culv.
Sk. 30° Lt.

W.B. Sta. 3848+50
New 50"×31" C.M.P.-Arch
Sk. 20° Lt.

W.B. Sta. 3843+35
New 50"×31" C.M.P.-Arch
Sk. - 30° Lt.

W.B. Sta. 3858+50*
W.B. 3857+50*
W.B. 3856+50*

W.B. Sta. 3869+50
New 50"×31" C.M.P.-Arch
Sk. - 20° Lt.

W.B. Sta. 3868+50
New 50"×31" C.M.P.-Arch
Sk. - 20° Lt.

Drainage Easement — 50' — 165.25' (R) — Drainage Easement

New 5 Wire Fence
Std. C-16 & C-16A

N 9°43'05" W 150'
250 Lt. Sta. 3864+20.0

New 20' Grader Road
W.B. 3867+50*

W.B. 3866+50*

5206.09'

5257.82'

Approx. ¼ Sec. Line — Approx. ¼ Sec. Line — Approx. Mid Sec. Line — Approx. ¼ Sec. Line — Approx. ¼ Sec. Line

3840 — 3845 — 3850+20.00 — 3855 — 3859+20 — 3860 — 3865 — 3870

P.O.T. 3847+00.00 — P.O.T. 3861+28.46

New R/W — New Flood Gate — New R/W

Slope Limits — W.B. Constr. ℄ — Survey & Median ℄ — S. 79°43'05" E. — E.B. Constr. ℄ — Slope Limits

100 Rt. E.B. Sta. 3847+95.00

S. 79°43'05" E. — 130.00' — S. 79°43'05" E. — New Drain. Ease. (1970)

E.B. Sta. 3847+00
New 8'×4' Box Culv.
Sk. - 30° Lt.
New Flood Gate

E.B. Sta. 3844+50
New 50"×31" C.M.P.-Arch
Sk. - 30° Lt.

E.B. Sta. 3849+25
New 50"×31" C.M.P.-Arch
Sk. - 20° Lt.

New 5 Wire Fence
Std. C-16 & C-16A

E.B. Sta. 3869+25
New 50"×31" C.M.P.-Arch
Sk. - 20° Lt.

E.B. 3857+25*
E.B. 3858+25*
E.B. 3859+25*
E.B. 3860+25*
E.B. 3867+25*
E.B. 3868+25*

SE¼ SW¼ NW¼ — SW¼ SE¼ NW¼ — SE¼ SE¼ NW¼

Approx. Mid. Sec. Line

Match — Match

10' Trail

NE¼ SW¼ — NW¼ SW¼ — NW¼ SE¼

33

7-073 — 7-074 — 7-074-A — 7-072-A — 7-072 — 7-068 — 7-077 — 7-075 — 7-076 — 7-078

Trail to Township Line

* New 50"×31" C.M.P. Arches Std. 20° Lt.

RW/PLANS FILE SET

FINALIZED

REDUCED SIZE DO NOT SCALE

HARD COPY 631.9 MI

CHECKED BY R.T. O'Brien - For The Consultant

As Built 11-X-65 Inv. 11.1-63

Click here for I-10 Index

EHRENBERG-PHOENIX HWY.
YUMA CO. LINE-BURNT WELL SECTION
MARICOPA COUNTY

REVISIONS				REVISIONS			
C.O. No.	DATE	BY	DESCRIPTION	C.O. No.	DATE	BY	DESCRIPTION
2959	5-19-71	L.F.W.	Add Par. 7-064-K;	1079	7-20-66	R.R.	Removed 12-50"x31" C.M.P. Arches
2579	7-8-71	L.I.	Rev. shft. no.	1173	6-28-66	TNA	Corrected Dist. on Drain Ease. (W½ Sec. 34)
3032	8-2-71	L.F.W.	Add Dr. Ea. & Rt. 3891 & 3899 (Par. 7-064-T And 7-064-T-LI.) Revised Parcel Insert.	1777	11-3-67	K.P.W.	Rev. Fig. 200' Rt. Sta. 3886+99.63
				1933	4-17-68	RFF	Added Drain. Drain. Ease. Par. 7-064
3715	9-28-73	H. MILLS	Finalized	2753	11-2-70	Marin	Removed Dike Lt. Sta. 3899'; Added New R/W (1970) & Note 11 3891'; & Dikes at 3870, 3881, 3890.
				"	"	"	Revised Sheet No.

PROJECT NO.	I-10-2(6)71
DRAWING NO.	D-7-T-686
SHEET NO.	11 of 35
DRAWN BY	J.J.H.II & R.F.L.
DATE COMP.	9-24-65
SCALE	1"=100'
CONSULTANT	SMITH, O'BRIEN & SPEER

Base map by R.T. O'Brien - For The Consultant

CHECKED BY _____

HARD COPY 631 MI

NOTE: See Detail Sheet No. 26 For Information on New R/W (1970)

Fd. Sec. Cor. - 2" I.P. & B.C. U.S.G.L.O. 1914

250' Lt. Sta. 3886+17.17
200' Lt. Sta. 3886+26.30
200' Lt. Sta. 3887+63.69
50.83'
24.57' (R)
137.39' (R)
135.15' (R)

28 27 33 34

T.3N. R.10W.

SE¼ NE¼ · SW¼ NE¼ · SW¼ NW¼ · NW¼ SE¼ · NE¼ SE¼ · NW¼ SW¼

7-077 · 7-079 · 7-080 · 7-080-H · 7-078 · 7-064 · 7-064-K · 7-064-K-LI · 7-064-T · 7-064-T-LI · 7-064-B · 7-064-B-LI · 7-064-L · 7-064-L-LI

WB Sta. 3876+50 · WB Sta. 3877+50 · WB Sta. 3878+60 · WB Sta. 3879+80 · WB Sta. 3880+00 · WB Sta. 3884+00 · WB Sta. 3886+00 · WB Sta. 3888+50 · WB Sta. 3889+75 · WB Sta. 3894+00 · WB Sta. 3896+00 · WB Sta. 3898+00 · WB Sta. 3899+75

New 20' Grader Road

Drainage Easement N.14°43'05"W. 335.00'(R) 356.32' (R) 50' 55.17'

Drainage Easement N.14°43'05"W. 403.99'(R) 423.11'(R) 50'

Drainage Easement N 16°23'00"W. 50.00'(R) 50.00'(R) 50'

New R/W (1970) N.53°00'00"E. 560.53'(R)

N.00°00'00"E. 700.00'

Light Tower

S.16°23'00"E. 525.48' (R) 522.20' (R)

Approx. ¼ Sec. Line

Line

POT 3874+00.00 · POT 3886+62.96 · POT 3888+57.51

Fd. ¼ Cor. 1" I.P. & Br. Cap U.S.G.L.O. 1914

3870 · 3875 · 3880 · 3885 · 3890 · 3895 · 3900

New R/W

3879+15.00

5206.09'

5257.82'

5373.96'(R)

Slope Limits

Approx. Mid. Sec. Line

Survey & Median ℄

S.79°43'05"E.

N.79°43'05"W.

Mid. Sec. Line S.89°58'46"W. 5286.29' (Calc.) 749.15'

87.86' 268.55' New 5 Wire Fence Std. C-16

938.82' (1965) New R/W

2434.85' N.79°43'05"W. 5236.70'(R) Slope Limits

W.B. Constr. ℄

E.B. Constr. ℄

Fd. Sec. Cor. - 3" I.P. & Br. Cap U.S.G.L.O. 1914

Approx. ¼ Sec. Line

Approx. Edge Of Excav. Pit. # 7258

New Drainage Easements (1971)

New Temp. Constr. Ease. (1971) (19.3 Ac.)

1200.00' N.79°43'05"W.

Sta. 3886+99.63 200' Rt.

Sta. 3889+00

E.B. Sta. 3870+25 · E.B. Sta. 3877+25 · E.B. Sta. 3878+25 · E.B. Sta. 3879+35 · E.B. Sta. 3880+55 · E.B. Sta. 3884+90 · E.B. Sta. 3886+90 · E.B. Sta. 3889+40 · E.B. Sta. 3890+65 · E.B. Sta. 3894+90 · E.B. Sta. 3896+90 · E.B. Sta. 3898+90

N.0°06'25"W. 2643.45' · S.10°16'55"W. · N.10°16'55"E. · S.10°16'55"W.

1.3 Ac. · 1.1 Ac.

Match · Match

RW/PLANS FILE SET

FINALIZED

(A) Denotes New 50"x31" C.M.P.-Arch - Sk. 20° Lt.
(B) Denotes New 50"x31" C.M.P.-Arch - Sk. 25° Lt.

REDUCED SIZE DO NOT SCALE

Click here for I-10 Index

EHRENBERG-PHOENIX HWY.
YUMA CO. LINE - BURNT WELL SECTION
MARICOPA COUNTY

NOTE: See Detail Sheet No 26 For Information On New R/W(1970).

Note: See Sheet No. 11 for Insert

T.3N. R.10W.

REVISIONS			
C.O. No.	DATE	BY	DESCRIPTION
1933	4-12-71	RTT	Added Prop. Drainage Ease. Por. 7-064
2763	11-5-70	Marsh	Removed Dyke Lt Sta. 3908 (CMP Lt 1 Pl)
"	"	"	3908 Added New R/W (1970) (Note Lt 3912 New
"	"	"	Drain Ease Rt 3908; Dykes Lt Rt 3905 &
"	"	"	3910 Revised Sheet No.
2959	5-19-71	L.F.W.	Add Por. 7-064-K;
2979	7-8-71	L.I.	Rev. sht. no.
3032	8-2-71	LFW	Add Dr. Ea. Rt 3930 (Por 7-064-T, 7-064-T-LI)
3715	9-28-73	K. MILLS	Finalized

PROJECT NO.	I-10-2(6)71
DRAWING NO.	D-7-T-686
SHEET NO.	12 of 35
DRAWN BY	J.J.H. II & R.F.L.
DATE COMP.	9-24-65
SCALE	1"=100'
CONSULTANT	SMITH, O'BRIEN & SPEER

CHECKED BY R.T. O'Brien - for The Consultant

HARD COPY 63/9MI

Mid. Sec Line S.89°58'46"W. 5286.29' (Calc.) 5151.14'

W.B. Sta. 3929+70 New 2-50'×31" C.M.P.-Arch Sk. - 30° Lt.

W.B. Sta. 3928+45 New 2-50'×31" C.M.P.-Arch Sk. - 30° Lt.

W.B. Sta. 3926+45 New 50"×31" C.M.P.-Arch Sk. - 30° Lt.

W.B. Sta. 3918+50 New 50"×31" C.M.P.-Arch Sk. - 30° Lt.

W.B. Sta. 3916+00 New 50"×31" C.M.P.-Arch Sk. 30° Lt.

W.B. Sta. 3913+50 New 50"×31" C.M.P.-Arch Sk. 30° Lt.

W.B. Sta. 3910+75 New 50"×31" C.M.P.-Arch Sk. - 30° Lt.

W.B. Sta. 3901+50 New 50"×31" C.M.P.-Arch Sk. - 27° Lt.

W.B. Sta. 3903+80 New 50"×31" C.M.P.-Arch Sk. - 27° Lt. 843.88'

New 3-10'×5' Conc. Box Culv.

Drainage Ease (1965) 510.48' N.16°43'05"W. 534.83' S.16°43'05"E. 323.95'

Dyke ℄ S.34°00'00"W. 2233.93' Dx1881'

New R/W (1970)

Drainage Easement N.19°43'05"W. 358.87' 330.00' 50' 50.38

New 5 Wire Fence Std. C-16 0.40 Ac.

0.59 Ac.

Drainage Easement N.03°16'55"E. 516.14' 510.00 50'

P.O.T. 3916'663

P.O.T. 3902+00.00

P.O.T. 3930+00.00 Line

3900 3905 3910 3915 3920 3925

(1965) New R/W

2434.85' 3908+20.00 3918+10.00 5236.70'(R) 3929+62.00

W.B. Constr. ℄

Survey ℄ Median ℄ S.79°43'05"E.

E.B. Constr. ℄

Slope Limits

5373.96'(R) Slope Limits S.79°43'05"E.

1200' (1965) New R/W N.79°43'05"W.

E.B. Sta. 3904+85 New 50"×31" C.M.P.-Arch Sk. -27° Lt.

E.B. Sta. 3902+55 New 50"×31" C.M.P.-Arch Sk. -27° Lt.

E.B. Sta. 3900+65 New 50"×31" C.M.P.-Arch Sk. - 25° Lt.

550.00' S.79°43'05"E.

New 4-10'×5' Conc. Box Culv.

100' Rt. E.B. Sta. 3904+300 N.10°16'55"E.

100' Rt. E.B. Sta. 3910+2500 S.10°16'55"W.

550.00' N.79°43'05"W.

E.B. Sta. 3911+90 New 50"×31" C.M.P.-Arch Sk. - 10° Lt.

New 5 Wire Fence Std. C-16

3048.59'

E.B. Sta. 3917+15 New 50"×31" C.M.P.-Arch Sk. - 30° Lt.

E.B. Sta. 3914+65 New 50"×31" C.M.P.-Arch Sk. - 30° Lt.

E.B. Sta. 3919+65 New 50"×31" C.M.P.-Arch Sk. - 10° Lt.

E.B. Sta. 3927+65 New 50"×31" C.M.P.-Arch

1378.59' (1965) New R/W

E.B. Sta. 3929+65 New 2-50"×31" C.M.P. Sk. 30° Lt.

Approx. Edge Excav. Pit #7259

693.00' S.10°16'55"W. 693.00' N.10°16'55"E. 900'

1.64 Ac. Match

New Drainage Easement (1970)

Approx. Mid. Sec. Line

Approx. 1/16 Sec. Line

SE¼ SW¼ SW¼ SE¼ NE¼ SE¼ NW¼ SE¼ NE¼ SW¼ NW¼ SW¼

New Temp Constr. Ease (1971) (19.3 Ac.)

New Temp Constr Ease. (1971) (30.0 Ac.)

New Dr. Ea. (1971) 1500.00' S.79°43'05"E

7-080 7-080-A 7-064 7-064-LI 7-064-B 7-064-B-LI 7-064-K 7-064-K-LI 7-064-T 7-064-T-LI

RW/PLAN FILE SET

FINALIZED

REDUCED SIZE DO NOT SCALE

Click here for I-10 Index

EHRENBERG-PHOENIX HWY.
YUMA CO. LINE - BURNT WELL SECTION
MARICOPA COUNTY

REVISIONS			
C.O. No.	DATE	BY	DESCRIPTION
1079	9-30-66	J.P.R.	Added two #2 Gates Rt. & Lt. Sta. 3944+00' & 2 new 50'x31" C.M.P. Arches at Sta. 3943+70 E.B. & W.B.
1938	Nov 1'66	J.Hoover	Moved "W.B. Construct ℄" Callout.
1933	4-17-68	RD	Added Areas Drain. Ease. Par. 7-064
2753	11-3-70	Morris	Added Dates at Sta. 3930+, 3933+, 3935+ P
"	"	"	Revised Sheet No.
2959	5-18-71	L.T.W.	Add Par. 7-064-K & L.
2979	7-8-71	L. I	Rev. sht. no.
3032	8-3-71	LFW	Add Dr. Eq. R.I. 3933 & 3937 (Par. 7-046-T & 7-046-T-LI)
3715	9-28-71	W. MILLS	Finalized

PROJECT NO.	I-10-2(6)71
DRAWING NO.	D-7-T-686
SHEET NO.	13 of 35
DRAWN BY	J.J.H.II & R.F.L.
DATE COMP.	9-24-65
SCALE	1"=100'
CONSULTANT	SMITH, O'BRIEN & SPEER

Row 1W of Bruce 11/19/65
CHECKED BY. R.T.O'Brien - for The Consultant

HARD COPY. 63.9MI

Fd. ¼ Cor - 1" I.P. & Br. Cap
U.S.G.L.O 1914

34 35

T.3N. R.10W.

1139.88'

7-064

7-064 LI

NE¼ SW¼

Registered Professional Engineer (Civil)
CERTIFICATE EXPIRES
ROBERT T. O'BRIEN
DEC 31 1965
ARIZONA, U.S.A.

NW¼ SW¼

Drainage Easement
508.00'
516.82'
N.00°16'55"E.

W.B. Sta. 3941+55
New 50"x31" C.M.P.-Arch

W.B. Sta. 3944+00
New 10'x8' Box Culv.
Cattlepass

W.B. Sta. 3950+00
New 50"x31" C.M.P.-Arch
5k.-10° Lt.

W.B. Sta. 3945+85
New 50"x31" C.M.P.-Arch
5k.-10° Lt.

W.B. & E.B. 3948+70
2-New 50"x31" C.M.P. Arch

W.B. Sta. 3947+45
New 50"x31" C.M.P.-Arch

W.B. Sta. 3955+10
New 50"x31" C.M.P.-Arch
5k.-05° Lt.

W.B. Sta. 3959+00
New 50"x31" C.M.P.-Arch
5k.-05° Lt.

W.B. Sta. 3957+00
New 50"x31" C.M.P.-Arch
5k.-05° Lt.

W.B. Sta. 3952+75
New 50"x31" C.M.P.-Arch
5k.-05° Lt.

W.B. Sta. 3939+70
New 50"x31" C.M.P.-Arch
5k.-10° Lt.

W.B. Sta. 3935+15
New 50"x31" C.M.P.-Arch
5k.-10° Lt.

W.B. Sta. 3933+15
New 50"x31" C.M.P.-Arch
5k.-10° Lt.
New R/W

W.B. Sta. 3937+15
New 50"x31" C.M.P.-Arch
5k.-10° Lt.

200' Lt.
Sta. 3940+00.39

P.O.T. 3930+00.00 Line

NE¼ SE¼

3935 3940 3945 3950 3955 3960

P.O.T. 3942+71.37

N.10°16'55"E.

Drainage Easement

410.00'

0.47 Ac.

3942+75.00

50' 50'

New #2 Gate

3950+60.00

507'

0.59 Ac.

P.O.T. 3956+00.00 Line

New R/W

5236.70'(R)

5372.88'(R)

W.B. Constr. ℄

New 5 Wire Fence
Std. C-16 & C-16A

Slope Limits

100' 100' 22' 16'

2033.2'

Survey ℄ Median ℄

P.O.T. 3940+36.99

S.79°43'05"E.

E.B. Constr. ℄

5373.96'(R)

5372.66'(R)

New R/W

New 50"x31" C.M.P. Arch.
5k. 10° Lt.

E.B. Sta. 3930+90
New 2-50"x31" C.M.P.-Arch
5k.-30° Lt.

693.00'

Match

Approx. Edge
Excav. Pit No.
7259

N.10°16'55"E.

1.6 Ac.

S.10°16'55"W.

100'

S.79°43'05"E. 1373.55'

333+12

788.00'

New 50"x30" C.M.P. Arch
5k.-10° Lt.

E.B. Sta. 3935+55
New 50"x31" C.M.P.-Arch
5k.-10° Lt.

N.10°16'55"E.

1.8 Ac.

S.10°16'55"W.

New 50"x31" C.M.P. Arch
5k.-10° Lt.

200' Rt.
Sta. 3940+73.59

1204.1'

N.0°05'30"W.

1702.21'

S.10°16'55"W.

690.73'

2082.7'

2684.05'

New #2 Gate

New 5 Wire Fence
Std. C-16 & C-16A

E.B. Sta. 3941+55
New 50"x31" C.M.P.-Arch

E.B. Sta. 3944+00
New 10'x8' Box Culv.
Cattle Pass

E.B. Sta. 3946+20
New 50"x31" C.M.P.-Arch
5k.-10° Lt.

E.B. Sta. 3947+45
New 50"x31" C.M.P.-Arch

E.B. Sta. 3950+35
New 50"x31" C.M.P.-Arch
5k.-10° Lt.

E.B. Sta. 3952+95
New 50"x31" C.M.P.-Arch
5k.-05° Lt.

E.B. Sta. 3955+30
New 50"x31" C.M.P.-Arch
5k.-05° Lt.

E.B. Sta. 3957+20
New 50"x31" C.M.P.-Arch
5k.-05° Lt.

E.B. Sta. 3959+20
New 50"x31" C.M.P.-Arch
5k.-05° Lt.

SE¼ SW¼

Match

7-064-K

7-064-K-LI

7-064-T

7-064-T-LI

7-064 L

7-064 L-LI

(1.0 Ac.)

SE¼ SE¼
New Temp. Constr. Ease. (1971)
(30.0 Ac.)

150.00'

N.79°43'05"W.

SW¼ SW¼

7-064

7-064 LI

Approx ¼ Sec. Line

RW/PLANS
FILE SET

FINALIZED

REDUCED SIZE
DO NOT SCALE

34 35
3 2

Fd. Sec. Cor. 3" I.P. & B.C. Cap
U.S.G.L.O. 1914

Click here for I-10 Index

EHRENBERG-PHOENIX HWY.
YUMA CO. LINE-BURNT WELL SECTION
MARICOPA COUNTY

REVISIONS			
C.O. No.	DATE	BY	DESCRIPTION
2959	6-19-71	L.F.W.	Add Par. 7-064-L1-1;
2979	6-30-71	L.I.	Added New Drain Ease. (1971) Rev. sht. no.
3715	9-28-73	H.MILLS	Finalized

REVISIONS			
C.O. No.	DATE	BY	DESCRIPTION
1079	3-10-66	R.R.	Added 2 new C.M.P. Arches W.B. Sta. 3964+50 & E.B. 3965+05 E.B. Removed 2-50"x31" C.M.P. Arches at W.B. 3963+00 & E.B. 3963+55
1933	4-10-68	R.R.J.	Added Areas Drain Ease. Par. 7-064
2753	11-5-70	Marin	Added Dykes Sta 3961+; 3969+; 3978+; 3990+
"	"	"	Revised Sheet No.

PROJECT NO.	I-10-2(6)71
DRAWING NO.	D-7-T-686
SHEET NO.	140f 35
DRAWN BY	J.J.H.II & R.F.L.
DATE COMP.	9-24-65
SCALE	1"=100'
CONSULTANT	SMITH, O'BRIEN & SPEER

Ron W. Evans 11/19/65
CHECKED BY R.T. O'Brien - For The Consultant

HARD COPY 6319MI

T.3N. R.10W.

7-064

7-064 L1

W.B. Sta. 3968+00
New 50"x31" C.M.P.-Arch
Sk.-15° Lt.

W.B. Sta. 3965+65
New 50"x31" C.M.P.-Arch
Sk.-15° Lt.

W.B. Sta. 3964+50
New 50"x31" C.M.P.-Arch
Sk.-15° Lt.

W.B. Sta. 3976+00
New 50"x31" C.M.P.-Arch
Sk.-25° Lt.

W.B. Sta. 3975+00
New 50"x31" C.M.P.-Arch
Sk.-25° Lt.

W.B. Sta. 3977+00
New 50"x31" C.M.P.-Arch
Sk.-25° Lt.

W.B. Sta. 3977+50
New 50"x31" C.M.P.-Arch
Sk.-25° Lt.

W.B. Sta. 3984+55
New 50"x31" C.M.P.-Arch
Sk.-30° Lt.

W.B. Sta. 3983+25
New 50"x31" C.M.P.-Arch
Sk.-30° Lt.

W.B. Sta. 3986+00
New 50"x31" C.M.P.-Arch
Sk.-30° Lt.

W.B. Sta. 3987+50
New 50"x31" C.M.P.-Arch
Sk.-40° Lt.

Line
N.05°16'55"E.
610.00'
614.37'
Drainage Easement
50'
Drainage Easement
400.00'
N.04°43'05"W.
Approx 1/16 Sec. Line
335.00'
N.16°43'05"W.
Drainage Easement
380.48'
N. 23°43'05"W.
Drainage Easement
310.00'
351.95'
Line

NE¼ SW¼
NW¼ SE¼
NE¼ SE¼

3960
3965
3970
3975
3980
3985
3990

0.70 Ac.
0.47 Ac.
0.40 Ac.
0.38 Ac.

3960+66.00
5019'
3968+50.00
5176'
418.40'
P.O.T. 3970+86.48
New 5 Wire Fence
Std. C-16
5372.88'(R)
W.B. Constr. ℄
3977+24.00
5612'
P.O.T. 3982+00.00
3986+82.00
6527'
New R/W

100'
100'
100'
22'
16'
Survey ℄ Median ℄
S.79°43'05"E.
E.B. Constr. ℄
5372.66'(R)
Slope Limits
1246.25'
S.79°43'05"E.
16'
22'
100'

New R/W
E.B. Sta. 3965+05
New 50"x31" C.M.P.-Arch
Sk.-15° Lt.

E.B. Sta. 3966+20
New 50"x31" C.M.P.-Arch
Sk.-15° Lt.

E.B. Sta. 3968+55
New 50"x31" C.M.P.-Arch
Sk.-15° Lt.

New 5 Wire Fence
Std. C-16

E.B. Sta. 3975+90
New 50"x31" C.M.P.-Arch
Sk. 25° Lt.

E.B. Sta. 3976+90
New 50"x21" C.M.P.-Arch
Sk.-25° Lt.

E.B. Sta. 3978+45
New 50"x31" C.M.P.-Arch
Sk.-25° Lt.

E.B. Sta. 3977+90
New 50"x31" C.M.P.-Arch
Sk.-25° Lt.

E.B. Sta. 3984+40
New 50"x31" C.M.P. Arch
Sk.-30° Lt.

E.B. Sta. 3985+75
New 50"x31" C.M.P. Arch.
Sk.-30° Lt.

E.B. Sta. 3989+15
New 50"x31" C.M.P.-Arch
Sk.-40° Lt.

E.B. Sta. 3987+15
New 50"x31" C.M.P.-Arch
Sk.-30° Lt.

Match
Approx. Mid Sec. Line
Approx. 1/16 Sec. Line
N.01°16'55"E.
3605.55'
Match

SE¼ SW¼
SW¼ SE¼
SE¼ SE¼

7-064
7-064 L1
7-064-L
7-064-L-L1
7-064-I

DRAINAGE EASE. (13.2 Ac.)
5.89°55'42"W.
1327.51'
12' Dirt Road
TOWNSHIP LINE
T.3N. R.10W.
T.2N. R.10W.
Lot 1
Lot 2
New Drain Ease (1971) (7.9 Ac.)
1373.95'
N.79°43'05"W.
3605'
35
2
¼ Cor. Not found

RW/PLANS FILE SET

REDUCED SIZE DO NOT SCALE

FINALIZED

Click here for I-10 Index

EHRENBERG-PHOENIX HWY.
YUMA CO. LINE - BURNT WELL SECTION
MARICOPA COUNTY

REVISIONS				REVISIONS			
C.O. No.	DATE	BY	DESCRIPTION	C.O. No.	DATE	BY	DESCRIPTION
2959	5-19-71	L.F.W.	Add Par. 7-064-L-M-L	1079	3-30-66	P.R.	Removed Fencing between Sta 4 box culverts at approx. Sta 4004+00
2979	7-1-71	L.L.	Add New Drain Ease. (1971) Rev. sht no	1358	Nov 1966	R. Hines	Changed our New Fence Sta 4018+ 68 ± Rt & Lt
3115	9-28-73	H. WILLS	Finalized	1923	4-12-68	R.T.	Added "Rock Drain Ease Par 7-064
				2759	11-8-70	Marin	Removed Dyke Lt 4019+ Added Dykes 3990
				"	"	"	3995, 4003 & Cuts & Rt 4018', Revised Sheet No.
							Added New R/W (1970) & Note Lt 4005+, New Drain Ease. Rt 4018

PROJECT NO.	I-10-2(6)71
DRAWING NO.	D-7-7-686
SHEET NO.	15 of 35
DRAWN BY	J.J.H.II & R.F.L.
DATE COMP.	9-24-65
SCALE	1"=100'
CONSULTANT	SMITH, O'BRIEN & SPEER

Rec'd 11-23-71 R.T.O'Brien - For The Consultant

CHECKED BY R.T.O'Brien - For The Consultant

HARD COPY 6319M1 & 6319M3

Note: See Detail Sheet No. 27 For Information On New R/W (1970)

Fd ¼ Cor. -1" I.P. & Br. Cap U.S.G.L.O. 1914

Approx. ¼ Sec. Line

T. 3 N. R. 10 W.

T. 2 N. R. 10 W.

TOWNSHIP LINE

N. 0°03'25" W. Bk.

N. 0°00'35" W. Ahd.

2640.53'

P.O.T. 3994+12.54

W.B. Sta. 3993+20 New 50°+31° C.M.P.-Arch Sk.-30° Lt.

W.B. Sta. 3990+90 New 50°+31° C.M.P.-Arch Sk.-30° Lt.

200' Lt. Sta. 3993+73.27

New R/W

5372.88' (R)

BEARING S. 79°43'05" E. Bk.

EQUATION S. 79°40'15" E. Ahd

P.O.T. 3994+09.76 Sec. Line

5372.66'

1246.25'

New R/W

200' Rt. Sta. 3994+46.25

E.B. Sta. 3992+05 New 50°+31° C.M.P.-Arch Sk.-30° Lt.

(13.2 Ac.)

SE¼ SE¼

E.B. Sta. 3994+35 New 50°+31° C.M.P.-Arch Sk.-30° Lt.

Match

7-064-L

7-064-L-LI

Approx. Edge Of Excav. Pit # 7240

1927.61' S. 89°55'42" W.

12' Dirt Road

New Drain. Ease. (1971)

Fd. Sec. Cor. -3" I.P. & Br Cap U.S.G.L.O. 1914

7-064-1

(7.9 Ac)

Lot 1

3719' 40'03" E.

1373.95' N. 79°43'05" W.

153.75' (0.9 Ac.)

332.36'

S. 10°03'55" W.

300.00'

7-064

7-064 LI

7-064-M

7-064-M-LI

Lot 4

7-081

Approx. ¼ Sec. Line

N. 89°58'30" W. 2641.37'

1827.97' (R)

E.B. Sta. 3999+00 New 50°+31° C.M.P.-Arch Sk.-35° Lt. New 5 Wire Fence Std. C-16 & C-16A

E.B. Sta. 3996+55 New 50°+31° C.M.P.-Arch Sk.-30° Lt.

E.B. Sta. 4005+00 New 50°+31° C.M.P.-Arch Sk.-30° Lt.

E.B. Sta. 4006+00 New 50°+31° C.M.P.-Arch Sk.-30° Lt.

E.B. Sta. 4007+00 New 50°+31° C.M.P.-Arch Sk.-30° Lt.

E.B. Sta. 4008+75 New 50°+31° C.M.P.-Arch Sk.-40° Lt.

200' Rt. Survey Sta. 4013+04.39

E.B. Sta. 4019+60 New 8'+4' Box Culv. Sk.-30° Lt.

100' Rt. E.B. Sta. 4004+80.00 N. 10°19'45" E. 400.00' (R)

S. 10°19'45" W. 400.00' (R)

Match

7-081-A

N. 79°40'15" W. 600.00' (R)

New Flood Gate Std. C-16

S. 79°40'15" E. 600.00' (R) (1965) New R/W

New Drainage Easement (1971)

Lot 3

36

1

6

7-064-E

7-064-E-LI

7-081

7-081-A

New Drain. Ease. (1971)

New R/W (1970)

W.B. Sta. 3995+40 New 50°+31° C.M.P.-Arch Sk.-30° Lt.

W.B. Sta. 3997+60 New 50°+31° C.M.P.-Arch Sk.-35° Lt.

W.B. Sta. 4004+85 New 50°+31° C.M.P.-Arch Sk.-30° Lt.

W.B. Sta. 4003+85 New 50°+31° C.M.P.-Arch Sk.-30° Lt. New 5 Wire Fence Std. C-16 & C-16A

W.B. Sta. 4007+85 New 50°+31° C.M.P.-Arch Sk.-30° Lt.

W.B. Sta. 4007+05 New 50°+31° C.M.P.-Arch Sk.-40° Lt.

W.B. Sta. 4018+40 New 8'+4' Box Culv. Sk.-30° Lt.

7-064

7-064 LI

7-064-E

7-064-E-LI

N. 24°40'15" W. Drainage Easement 501.01'

0.56 Ac.

61.04'

3997+04.00

4131.26'

W.B. Constr ℄

100' Lt. W.B. Sta. 4004+01

Survey ℄ Median ℄

S. 79°40'15" E.

E.B. Constr ℄

1858.14' (R)

N. 79°40'15" W. 1716.44

Slope Limits

1162.73'

(1965) New R/W

New Flood Gate Std. C-16

4019+42.00

STA 145.70'

Approx. Mid. Sec. Line

3512.29' (R)

813.40' (R)

175.61' (R)

3-10'x5' Conc. Box Culv.

3-10'x5' Conc. Box Culv.

N. 79°43'05" W. 2640.53'

N. 0°03'25" W. Bk.

N. 0°00'35" W. Ahd.

N. 24°40'15" W. Drainage Easement 501.01'

N. 63°00'00" E. 210.46'

N. 79°00'00" E. 480.00'

N. 29°30'15" W. 558.00'

363.89'

365.92'

(1965) Drainage Easement

S. 53°30'15" E. 399.92'

285.00' N. 79°40'15" W.

485.00'

219.50'

192.08'

236.08'

65.27'

P.O.T. 4008+00.00

5.00' S. 70°19'45" W.

330.00'

S. 19°40'15" E. 558.87'

(1965) Drainage Easement

SE¼ SW¼

SW¼ SW¼

4000

3990

3995

4010

4015

4020

RW/PLANS FILE SET

REDUCED SIZE DO NOT SCALE

FINALIZED

Click here for I-10 Index

EHRENBERG-PHOENIX HWY.
YUMA CO LINE-BURVT WELL SECTION
MARICOPA COUNTY

REVISIONS			
C.O. No	DATE	BY	DESCRIPTION
1173	6-28-66	TWA	Corrected Dist on Drain. Ease. (Sec 6 & 31)
1933	4-17-68	RTJ	Added Callout 200'Lt. P.O.T. 4035+04.53
"	"	"	Added Brass Drain. Ease. Dec. 7-064
2753	11-1670	Marin	Added New R/W (1970) LH 4020, Ease. RH 4020
"	"	"	Dykes at 4031, 4032 & 4050'; Revised Sht. No.
2959	5-21-71	TEK	Added dim "1128.76' from Sec. cor - Rhd
2979	7-8-71	L.I.	Rev. sht. no.
3715	9-28-73	W. MILLS	Finalized

PROJECT NO.	I-10-2(6)71
DRAWING NO.	D-7-T-686
SHEET NO.	16 of 35
DRAWN BY	J.J.H.II & R.F.L.
DATE COMP.	9-24-65
SCALE	1"=100'
CONSULTANT	SMITH, O'BRIEN & SPEER

CHECKED BY: R.T.O'Brien - for The Consultant

HARD COPY 6319M3

NOTE: See Detail Sheet No. 27 For Information on New R/W (1970)

T.3 N. R.10 W.

W.B. Sta. 4020+00.00 = Dyke ℄ Sta 0+00.00

Dyke ℄

New R/W (1970)

341°00'00"W 390.08'

SW¼ SE¼

W.B. Sta. 4027+50 New 50"×.31" C.M.P.-Arch Sk. - 35° Lt.

100' Lt. W.B. Sta. 4021+17.44

(1965) New R/W

N. 79°40'15" W. 425.70'

1716.44'

4020

4025

4131.26'(R)

P.O.T. 4026+91.8

515.00'

N. 24°40'15" W. Drainage Easement 550.01'

50

W.B. Sta. 4028+50 New 50"×.31" C.M.P.-Arch Sk. - 35° Lt.

W.B. Sta. 4029+65 New 2-50"×.31" C.M.P.-Arch Sk. - 35° Lt.

0.61 Ac.

6.04

4030

4029+02.00

New 5 Wire Fence Std. C-16

7-064

7-064 L1

W.B. Sta. 4033+55 New 50"×.31" C.M.P.-Arch Sk. - 30° Lt.

4035

200' Lt. P.O.T. 4035+04.53

W.B. Sta. 4037+10 New 2-50"×.31" C.M.P.-Arch Sk. - 30° Lt.

W.B. Sta. 4039+00 New 50"×.31" C.M.P.-Arch Sk. - 30° Lt.

TOWNSHIP LINE 2641.93'

0.51 Ac.

50

N. 100°19'45" E. 441.44'

Drainage Easement 548.82'

P.O.T. 4040+00.00

50.00' (R)

98.23' (R)

50.77' (R)

W.B. Sta. 4040+60 New 50"×.31" C.M.P.-Arch Sk. - 30° Lt.

W.B. Sta. 4046+50 New 50"×.31" C.M.P.-Arch Sk. - 25° Lt.

W.B. Sta. 4047+75 New 50"×.31" C.M.P.-Arch Sk. - 25° Lt.

W.B. Sta. 4049+00 New 50"×.31" C.M.P.-Arch Sk. - 25° Lt.

SE¼ SE¼

Fd. Township Cor. - 3" I.P. & Br. Cap U.S.G.L.O. 1914

N. 89°58'30" W. 627.98'(R)

1279.11'(R)

36

31

6

1

7-081

7-082

Lot 4

Drainage Easement N. 14°40'15" W. 460.00'(R)

W.B. Sta. 4049+65 New 50"×.31" C.M.P.-Arch Sk. - 25° Lt.

T.3 N. R.9 W.

T.2 N. R.9 W.

1128.76'

T.2 N. R.10 W.

1422.95'

4045

4050

200' Lt. Sta. 4047+43.74

(No Access 4049+29.00)

New R/W

55.17'

531.743'(R)

1239.21'(R)

Slope Limits

4040+54.00

W.B. Constr. ℄

Survey ℄ Median ℄

S. 79°40'15" E.

E.B. Constr. ℄

(Removed) Conc. Slab

House Foundation - No Walls (Removed)

P.O.T. 4047+80.21

1118.11'

12' Dirt Road

P.O.T. 4024+04.46

304.71'

81.34'(R)

100'

22'

16'

3512.29'(R)

5316.61'(R)

20.33'

200' Rt. Sta. 4048+16.68 (No Access)

E.B. Sta. 4028+90 New 50"×.31" C.M.P.-Arch Sk. - 35° Lt.

E.B. Sta. 4029+90 New 50"×.31" C.M.P.-Arch Sk. - 35° Lt.

E.B. Sta. 4031+05 New 2-50"×.31" C.M.P.-Arch Sk. - 35° Lt. Lot 2

E.B. Sta. 4034+70 New 50"×.31" C.M.P.-Arch Sk. - 30° Lt.

E.B. Sta. 4038+25 New 2-50"×.31" C.M.P.-Arch Sk. - 30° Lt.

E.B. Sta. 4040+15 New 50"×.31" C.M.P.-Arch Sk. - 30° Lt.

E.B. Sta. 4041+75 New 50"×.31" C.M.P.-Arch Sk. - 30° Lt.

E.B. Sta. 4047+40 New 50"×.31" C.M.P.-Arch Sk. - 25° Lt.

E.B. Sta. 4048+70 New 50"×.31" C.M.P.-Arch Sk. - 25° Lt.

E.B. Sta. 4049+95 New 50"×.31" C.M.P.-Arch Sk. - 25° Lt.

600.00'(R) N. 79°40'15" W.

Fd. ¼ Cor. - 1" I.P. & Br. Cap U.S.G.L.O. 1914

New R/W (1965)

New Drainage Easement (1971)

N. 0°20'15" W. 2640.55'

Match

Lot 3

7-081 A

Approx. Mid. Sec. Line

Approx. 1/16 Sec. Line

Lot 1

New R/W (1970)

New R/W (1971)

7-081 A

7-064 E

7-064 E-L1

7-082

7-081

Lot 4

Match

40' Dirt Road

N. 0°20'15" W. 2640.55'

Approx. 1/16 Sec. Line

Fd. ¼ Cor. - 1" I.P. & Br. Cap U.S.G.L.O. 1914

1 6

RW/PLANS FILE SET

REDUCED SIZE DO NOT SCALE

FINALIZED

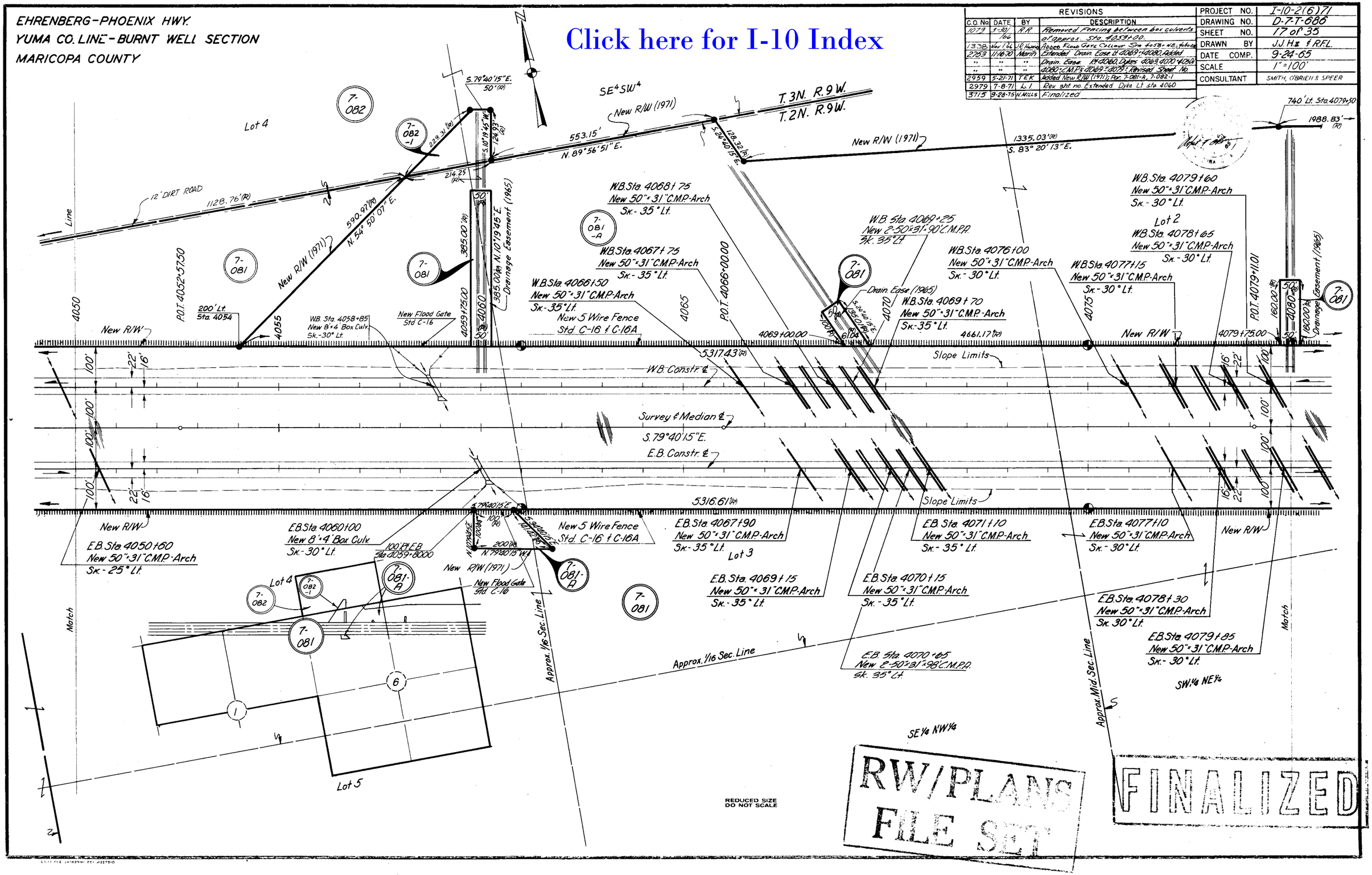
EHRENBERG-PHOENIX HWY.
YUMA CO. LINE-BURNT WELL SECTION
MARICOPA COUNTY
Click here for I-10 Index
REVISIONS
C.O. No. | DATE | BY | DESCRIPTION
1079 | 5-30/66 | R.R. | Removed Fencing between box culverts at approx. Sta. 4059+00.
1338 | Nov 1 '66 | J.R. Hoskins | Added Flood Gate Callout Sta 4058+48, 4060+00
2753 | 11-16-70 | Marin | Extended Drain. Ease Lt 4069+; 4080, Added
" | " | " | Drain. Ease Rt 4060, Dykes 4063, 4070 & 4080; C.M.P.'s 4069 & 4079; Revised Sheet No.
2959 | 5-21-71 | T.E.K. | Added New R/W (1971); Par. 7-081-A, 7-082-1
2979 | 7-8-71 | L.I. | Rev. sht no. Extended Dyke Lt sta 4060
3715 | 9-28-75 | H. MILLS | Finalized
PROJECT NO. I-10-2(6)71
DRAWING NO. D-7-T-686
SHEET NO. 17 of 35
DRAWN BY J.J. H.II & R.F.L.
DATE COMP. 9-24-65
SCALE 1"=100'
CONSULTANT SMITH, O'BRIEN & SPEER
Lot 4
Lot 2
Lot 3
Lot 5
SE¼ SW¼
SW¼ NE¼
SE¼ NW¼
T.3N. R.9W.
T.2N. R.9W.
New R/W (1971)
12' DIRT ROAD
1128.76'(R)
590.97'(R)
N. 54° 50' 07" E.
553.15'
N. 89° 56' 51" E.
1335.03'(R)
S. 83° 20' 13" E.
740' Lt. Sta. 4079+50
1988.83'(R)
P.O.T. 4052+57.50
P.O.T. 4066+00.00
P.O.T. 4079+11.01
200' Lt. Sta. 4054
W.B. Sta. 4058+85 New 8'×4' Box Culv. Sk.-30° Lt.
New Flood Gate Std C-16
W.B. Sta. 4068+75 New 50"×31" C.M.P.-Arch Sk.-35° Lt.
W.B. Sta. 4067+75 New 50"×31" C.M.P.-Arch Sk.-35° Lt.
W.B. Sta. 4066+50 New 50"×31" C.M.P.-Arch Sk.-35° Lt.
New 5 Wire Fence Std. C-16 & C-16A
W.B. Sta. 4069+25 New 2-50"×31"×90' C.M.P.A. Sk. 35° Lt.
W.B. Sta. 4069+70 New 50"×31" C.M.P.-Arch Sk.-35° Lt.
W.B. Sta. 4076+00 New 50"×31" C.M.P.-Arch Sk.-30° Lt.
W.B. Sta. 4077+15 New 50"×31" C.M.P.-Arch Sk.-30° Lt.
W.B. Sta. 4079+60 New 50"×31" C.M.P.-Arch Sk.-30° Lt.
W.B. Sta. 4078+65 New 50"×31" C.M.P.-Arch Sk.-30° Lt.
Drain. Ease (1965)
Drainage Easement (1965)
4069+00.00
4661.17'(R)
4079+75.00
5317.43'(R)
5316.61'(R)
Slope Limits
W.B. Constr. ℄
Survey ℄ Median ℄
S. 79° 40' 15" E.
E.B. Constr. ℄
E.B. Sta. 4050+60 New 50"×31" C.M.P.-Arch Sk.-25° Lt.
E.B. Sta. 4060+00 New 8'×4' Box Culv. Sk.-30° Lt.
100' Rt. E.B. Sta. 4059+80.00
New 5 Wire Fence Std. C-16 & C-16A
New Flood Gate Std. C-16
E.B. Sta. 4067+90 New 50"×31" C.M.P.-Arch Sk.-35° Lt.
E.B. Sta. 4069+15 New 50"×31" C.M.P.-Arch Sk.-35° Lt.
E.B. Sta. 4070+15 New 50"×31" C.M.P.-Arch Sk.-35° Lt.
E.B. Sta. 4070+65 New 2-50"×31"×98' C.M.P.A. Sk. 35° Lt.
E.B. Sta. 4071+10 New 50"×31" C.M.P.-Arch Sk.-35° Lt.
E.B. Sta. 4077+10 New 50"×31" C.M.P.-Arch Sk.-30° Lt.
E.B. Sta. 4078+30 New 50"×31" C.M.P.-Arch Sk. 30° Lt.
E.B. Sta. 4079+85 New 50"×31" C.M.P.-Arch Sk.-30° Lt.
Approx. 1/16 Sec. Line
Approx. Mid. Sec. Line
Match
Line
REDUCED SIZE DO NOT SCALE
RW/PLANS FILE SET
FINALIZED
CHECKED BY R.T. O'Brien - For The Consultant
HARD COPY 6319M3

Click here for I-10 Index

EHRENBERG - PHOENIX HWY.
YUMA Co. L.Nc. - BURNT WELL SECTION
MARICOPA COUNTY

REVISIONS			
C.O. No.	DATE	BY	DESCRIPTION
3032	8-4-71	L.F.W.	Add Dr. Ea. Rt. 2102, 4109 (Rec. 7-064-U And) Rev. 7-064-U-L.I.).
3715	9-28-73	M. MILLS	Finalized

REVISIONS			
C.O. No.	DATE	BY	DESCRIPTION
2753	11-18-70	Marin	Extended Drain. Ease. Lt Sta's 2080, 4097+006.
"	"	"	4103 & 4109 Added Dykes at Same Sta.'.
"	"	"	Revised Sheet No.
2959	5-19-71	(L.F.W.)	Add New 1000' Temp. Constr. Ea. Rt. Start
"	"	"	@ W. Line Sec. 6., Added 7-081-A, Add 7-064-N
2979	7-8-71	L.I.	Rev. sht no

REVISIONS			
C.O. No.	DATE	BY	DESCRIPTION
923	1-27-66	Revised	Add Easements at Sta 4087 & 4102
1079	3-30-66	F.F.	Added 2 C.M.P. Arches & 2 #26 Gates Rt.
			& Lt. Sta. 4103+00. Removed 6 C.M.P.
			Arches.
1173	6-28-66	T.M.A.	Removed Bgs from Northerly End of Exte.
1777	11-2-67	K.P.W.	Placed 50' Dimension on Drain. Ease Sta Noted
1933	4-17-68	R.F.J.	Dimentioned R/W thru Parcel 7-064
"	"	"	Added Arcos Drain. Ease. For 7-064

PROJECT NO.	I-10-2(6)71
DRAWING NO.	D-7-T-686
SHEET NO.	18 of 35
DRAWN BY	J.J.H.II & R.F.L.
DATE COMP.	9-24-65
SCALE	1"=100'
CONSULTANT	SMITH, O'BRIEN & SPEER

Rec. for Const. 11-19-65
CHECKED BY R.T.O'Brien - For The Consultant
HARD COPY 6319M3

Fd. Sec. Cor - 3" I.P. & Br. Cap
U.S.G.L.O. 1914

New R/W (1971)
1988.83'(R)
S. 79°40'15" E.
7-081
7-081-A
Lot 1
Lot 2
Lot 4
Drainage Easement (1965)
W.B. Sta. 4084+50
2 New 50"x31" C.M.P. Arch Skd. 20' Lt.
W.B. Sta. 4083+25
2 New 50"x31" C.M.P.-Arch
Sk.- 20' Lt.
New R/W
W.B. Sta. 4085+85
2 New 50"x31" C.M.P.-Arch
Sk.- 20' Lt.
W.B. Sta. 4094+00
New 2-50"x31" C.M.P. Arch
Sk. 20' Lt.
W.B. Sta. 4092+90
2 New 50"x31" C.M.P.-Arch
Sk.- 20' Lt.
W.B. Sta. 4091+20
New 50"x31" C.M.P.-Arch
Sk.- 20' Lt.
W.B. Sta. 4103+00
New 10'-8' Box Culv.
Cattle Pass
W.B. Sta. 4100+75
2 New 50"x31" C.M.P.-Arch
Sk.- 20' Lt.
W.B. Sta. 4095+00
New 2-50"x31" C.M.P.-Arch
Sk.- 20' Lt.
W.B. Sta. 4099+75 New 50"x31" C.M.P. Arch Skd. 15' Lt.
New 5 Wire Fence Std. C-16 & C-16A
P.O.T. 4093+00.00
N. 09°40'15" W.
Drainage Easement (1965)
408.20'
4085
4090
4100
4105
4110
2637.64
548.71' (R)
N. 0°06'36" E.
631.18' (R)
50' N. 80°19'45" E.
2411.17'
1341.76'
W.B. Sta. 4107+65
2 New 50"x31" C.M.P.-Arch
Sk.- 20' Lt.
W.B. Sta. 4106+65
2 New 50"x31" C.M.P.-Arch
Sk.- 20' Lt.
W.B. Sta. 4108+65
2 New 50"x31" C.M.P.-Arch
Sk.- 20' Lt.
Drainage Easement (1965)
N. 80°19'45" E.
S. 09°40'15" E.
N. 09°40'15" W.
Drainage Easement (1965)
408.20'
New Drain. Ease Line
0.46 Ac.
0.46 Ac.
P.O.T. 4105+39.52
4108+40.00
3749.60'
New R/W
4079+75.00
4080+00
4083+00
4087+37
4088+21
4096+13.60
5321
5317.43'
4661.17'(R)
1620.00'
1620.00'(R)
1988.20'(R)
S. 79°40'15" E.
N. 9°40'15" W.
250'(R)
200' Lt. Sta. 4100+61.17
4102.73
53.21'
1341.77'(R)
P.O.T. 4100+97.23
Slope Limits
W.B. Constr. ℄
Survey ℄ Median ℄
Approx. 1/16 Sec. Line
S. 79°40'15" E.
E.B. Constr. ℄
5316.61'(R)
Slope Limits
New 5 Wire Fence Std. C-16
E.B. Sta. 4084+00
2 New 50"x31" C.M.P.-Arch
Sk.- 20' Lt.
E.B. Sta. 4080+75
New 50"x31" C.M.P.-Arch
Sk.- 30' Lt.
E.B. Sta. 4086+55
2 New 50"x31" C.M.P.-Arch
Sk.- 20' Lt.
E.B. Sta. 4085+25
2 New 50"x31" C.M.P. Arch
Skd. 20' Lt.
E.B. Sta. 4091+95
New 50"x31" C.M.P.-Arch
Sk.- 20' Lt.
E.B. Sta. 4093+65
2 New 50"x31" C.M.P.-Arch
Sk.- 20' Lt.
E.B. Sta. 4094+79
New 2-50"x31" C.M.P.-Arch Sk. 20' Lt.
E.B. Sta. 4100+00 New 50"x31" C.M.P. Arch. Skd. 15' Lt.
E.B. Sta. 4095+60
New 2-50"x31" C.M.P.-Arch
Sk.- 17' Lt.
E.B. Sta. 4101+00
2 New 50"x31" C.M.P.-Arch
Sk.- 08' Lt.
E.B. Sta. 4103+00
New 10'-8' Box Culv.
Cattle Pass
200' Rt. Sta. 4101+33.29
250' Rt. Sta. 4101+42.30
1254.53'(R)
N. 0°06'36" E.
1024.20'
4102+57
100'
6 New 50"x31" C.M.P. Arch.
Fd. 1/4 Cor. - 1" I.P. & Br. Cap
U.S.G.L.O. 1914
1341.77'(R) S. 79°40'15" E.
1157.70'
New 5 Wire Fence
New 20' Grader Road
200'
New R/W
2 New 50"x31" C.M.P. Arch.
E.B. Sta. 4107+40
2 New 50"x31" C.M.P.-Arch
Sk.- 20' Lt.
2 New 50"x31" C.M.P. Arch.
3.4 Ac.
2.9 Ac.
N. 10°06'45" E. 728.00'
S. 10°19'45" W. 728.00'
Match
Approx. Edge of Excav. Pit #7762
N. 0°06'36" E.
S. 0°06'45" W.
N. 10°06'45" E.
230'
SW¼ NW¼
New Temp. Constr. Ease. (23.4 Ac) (1971)
986.44'
N. 79°40'15" W.
New Drainage Easements (1971)
100'
N. 89°53'15" W.
Fd. ¼ Cor. - 1" I.P. & Br. Cap
U.S.G.L.O. 1914
6
5
Match
Approx. ½ Sec. Line
SW¼ NE¼
T. 2 N. — R. 9 W.
SE¼ NE¼
REDUCED SIZE DO NOT SCALE

FINALIZED

Click here for I-10 Index

EHRENBERG-PHOENIX HWY.
YUMA CO. LINE-BURNT WELL SECTION
MARICOPA COUNTY

REVISIONS			
C.O. NO	DATE	BY	DESCRIPTION
3715	9-28-73	H. MILLS	Finalized

REVISIONS			
C.O. No	DATE	BY	DESCRIPTION
1933	4-17-68	RFT	Dimensioned R/W Here, Parcel 7-083
2733	11-18-70	Marin	Added Dates 4110+41.24+41.38; Revised Sheet No.
2959	5-19-71	LFW	Add Par. 7-064-N & 7-083-A; 7-084-A;
2979	7-8-71	L.I.	Rev. sht. no.
3032	8-4-71	LFW	Add New Dr. Ea. Rt. Ending @ 4110
			Revised Parcel Insert

PROJECT NO.	I-10-2(6)71
DRAWING NO.	D-7T-686
SHEET NO.	19 of 35
DRAWN BY	J.J. Hu & R.F.L.
DATE COMP.	9-24-65
SCALE	1" = 100'
CONSULTANT	SMITH, O'BRIEN & SPEER

T.2N. R.9.W.

New R/W (1971)

1341.76' 2411.17'(R) N.79°40'15"W. 1069.41'

50' (R) 70' (R)

N.10°19'45"E. 610'(R) Drainage Easement (1965)

1239.78'(R) N.79°40'15"W.

Lot 2 Lot 3 Lot 4

Approx. 1/16 Sec. Line

Approx. Prop Line

7-083 7-084-A 7-084 7-064-N 7-064-N-L1 7-083-A

548.71' N.0°06'35"E.

700'(R) N.00°19'45"E. Drainage Easement (1965)

151.67'

Assumed 1/16 Sec. Line

4110 4115 4120 4125 4130 4135 4140

New R/W

New 5 Wire Fence Std C-16

Slope Limits

New 20' Grader Road

© W.B. Sta 4112+50
© W.B. Sta 4114+95
© W.B. Sta 4118+45
© W.B. Sta 4119+95
© W.B. Sta 4121+35
© W.B. Sta 4122+70
© W.B. Sta 4123+65
© W.B. Sta 4127+15
© W.B. Sta 4131+00
© W.B. Sta 4132+00
© W.B. Sta 4133+00
© W.B. Sta 4134+03
© W.B. Sta 4135+00
© W.B. Sta 4136+50
© W.B. Sta 4137+60

P.O.T. 4119+00.00
P.O.T. 4131+99.66
4137+60.00

302' Lt. P.O.T. 4114+02.94

1341.77'

2683.56'

W.B. Constr. ℄

P.O.T. 4114+39.00

Survey ℄ Median ℄

S.79°40'15"E.

E.B. Constr. ℄

2683.57'

2540.22'

100' 22' 16'

150'

1157.70' New R/W

© E.B. Sta 4112+90
© E.B. Sta 4115+30
© E.B. Sta 4118+80
© E.B. Sta 4120+30
© E.B. Sta 4121+70
© E.B. Sta 4123+05
© E.B. Sta 4124+00
© E.B. Sta 4127+55
© E.B. Sta 4131+40
© E.B. Sta 4132+03
© E.B. Sta 4133+40
© E.B. Sta 4134+43
© E.B. Sta 4135+40
© E.B. Sta 4136+90
© E.B. Sta 4138+00

250' Rt. P.O.T. 4114+84.07

748.09' 950' 3.41 Ac. S.0°19'45"W.

Approx. Edge Of Excav. Pit # 7262

7-064-N 7-064-L1-N 7-064 7-064-L1

200' New Dr. Ease. (1971)

986.44' N.79°40'15"W.

New Temp. Constr. Ease. (1971)

Match

SW¼ NW¼

SE¼ NW¼

NE¼ SW¼

SW¼ NE¼

NW¼ SE¼

Approx. Mid Sec. Line

Mid. Sec. Line

5

7-083-A 7-084 7-084-A 7-083 7-064-U 7-064-L1-U 7-064-L1-LI

© Denotes New 50"x31" C.M.P.-Arch 5x. - 10° Lt.

REDUCED SIZE DO NOT SCALE

RW PLANS FILE SET

FINALIZED

CHECKED BY R.T. O'Brien - For The Consultant

HARD COPY 6319M3

Click here for I-10 Index

EHRENBERG-PHOENIX HWY.
YUMA CO. LINE-BURNT WELL SECTION
MARICOPA COUNTY

REVISIONS			
C.O. No.	DATE	BY	DESCRIPTION
1173	7-6-66	Nowac	Add C.M.P. @ Sta. 414+22.56 & 421+85
1933	4-17-68	RFL	Dimensioned R/W Hwy Parcel 7-064
			Added Access Drain Easmt. Per 7-064
2753	1118-70	Morin	Added Dykes 4151'; 4164 & 4170 Rev. Sht No.
2959	5-19-71	LFW	Add New I.C.E. (2-064-N),
2979	7-8-71	L.L	Rev. Sht. No.
3032	8-4-71	LFW	Add New Dr. Eo. Rt 4140, 4150 Per 7-064-U and 7-064-U-L1). Rev. Per Insert.
3715	9-28-73	H. WILLS	Finalized

PROJECT NO.	I-10-2(6)171
DRAWING NO.	D-7-T-686
SHEET NO.	20 of 35
DRAWN BY	J.J. Hii & R.F.L
DATE COMP.	9-24-65
SCALE	1" = 100'
CONSULTANT	SMITH, O'BRIEN & SPEER

Ron Wilson 11/1/65
CHECKED BY. R.T. O'Brien - for The Consultant
HARD COPY. 63.9M3

Approx. 1/16 Sec. Line
32 33 5 4
Fd. Sec. Cor. - 3" I.P. & Br. Cap U.S.G.L.O. 1914
N. 09°40'15" W. 700.00'
0.81 Ac.
T. 2 N. R. 9 W.
N. 09°40'15" W. 900.00' (R)
Drainage Easement 718.20'
Drainage Easement 918.20' (R)
N 0°06'31" E 2644.85'
SW¼ NW¼
SE¼ NW¼
SE¼ NE¼
7-083
7-064
7-064 L1
7-085
7-084
7-083-A
7-084-A
7-064-N
7-064-N-L1
7-064-U
7-064-U-L1
7-064
7-064-L1
Line
N 0°06'32" E
200' Lt. P.O.T. 4140+86.50
4140
4145
4150
4155
4160
4165
4170
W.B. Sta. 4141+30 New 50"×31" C.M.P.-Arch Sk.-20° Lt.
W.B. Sta. 4145+25 New 50"×31" C.M.P.-Arch Sk.-20° Lt.
P.O.T. 4145+00.00
W.B. Sta. 4150+50 New 50"×31" C.M.P.-Arch Sk.-20° Lt.
W.B. Sta. 4148+95 New 3-50"×31" C.M.P.-Arch Sk.-20° Lt.
W.B. Sta. 4154+05 New 50"×31" C.M.P.-Arch Sk.-23° Lt.
W.B. Sta. 4158+00 New 50"×31" C.M.P.-Arch Sk.-20° Lt.
W.B. Sta. 4157+00 New 50"×31" C.M.P.-Arch Sk.-20° Lt.
P.O.T. 4159+03.18
W.B. Sta. 4160+65 New 50"×31" C.M.P.-Arch Sk.-20° Lt.
W.B. Sta. 4165+30 New 50"×31" C.M.P.-Arch Sk.-10° Lt.
W.B. Sta. 4162+30 New 50"×31" C.M.P.-Arch Sk.-30° Lt.
W.B. Sta. 4168+90 New 50"×31" C.M.P.-Arch Sk.-07° Rt.
W.B. Sta. 4169+40 New 50"×31" C.M.P.-Arch Sk.-10° Lt.
New 5 Wire Fence Std. C-16
200' Lt. Sta. 4154+28.28
4150+42.00
4162+38.00
5321
1341.78' (R)
5362.36'
Slope Limits
W.B. Constr. ℄
Survey ℄ Median ℄
S. 79°40'15" E.
P.O.T. 4141+22.56
P.O.T. 4154+64.34
E.B. Constr. ℄
2683.56'
2683.57'
5361.95'
250' Rt. Sta. 4155+09.42
250' Rt. P.O.T. 4141+67.64
New R/W
E.B. Sta. 4142+00 New 50"×31" C.M.P.-Arch Sk.-20° Lt.
New 50"×31" C.M.P. Arch Sk.-20° Lt.
E.B. Sta. 4154+90 New 50"×31" C.M.P.-Arch Sk.-23° Lt.
E.B. Sta. 4151+25 New 50"×31" C.M.P.-Arch Sk.-20° Lt.
E.B. Sta. 4158+75 New 50"×31" C.M.P.-Arch Sk.-20° Lt.
E.B. Sta. 4157+75 New 50"×31" C.M.P.-Arch Sk.-20° Lt.
E.B. Sta. 4163+45 New 50"×31" C.M.P.-Arch Sk.-30° Lt.
E.B. Sta. 4161+40 New 50"×31" C.M.P.-Arch Sk.-20° Lt.
E.B. Sta. 4165+70 New 50"×31" C.M.P.-Arch Sk.-10° Lt.
E.B. Sta. 4168+65 New 50"×31" C.M.P.-Arch Sk.-07° Rt.
E.B. Sta. 4169+75 New 50"×31" C.M.P.-Arch Sk.-10° Lt.
New 20' Grader Road
Fd. ¼ Cor. - 1" I.P. & Br. C.-p U.S.G.L.O. 1914
Match
Mid Sec. Line
Approx. Mid Sec. Line
Approx. 1/16 Sec. Line
Approx. Edge Excav. Pit No. 7263
1066.98'
1050'
1050.00'
1016.00'
1016.00'
923.00'
923.00'
2.3 Ac.
2.2 Ac.
N. 10°19'45" E.
S. 10°19'45" W.
N. 0°06'32" E.
Assumed 1/16 Sec. Line
NW¼ SE¼
NE¼ SE¼
NW¼ SW¼
New Drainage Ease. (1971)
New Temp. Constr. Ease. (1971) (29.8 Ac.)
N. 79°40'15" W.
1143.05'
1332.36'
New 3-50"×31" C.M.P. Arch Sk.-20° Lt.
New 5 Wire Fnc.
100'
150'
108'
16'
22'
254.03'
233.79' (R)
2023.22'
4146.40
4150.30
423.00
FINALIZED
RW PLANS FILE SET
REDUCED SIZE DO NOT SCALE

EHRENBERG-PHOENIX HWY.
YUMA CO. LINE - BURNT WELL SECTION
MARICOPA COUNTY

Click here for I-10 Index

REVISIONS			
C.O. No.	DATE	BY	DESCRIPTION
1200	7-12-66	Nowacz	Rev. Sta. Tie at E. 22nd Ave. Par. # 7-086
2753	11-1870	Marin	Added Dykes 4170+-4178+4188+4199, Revised Std. No.
2979	7-8-71	A.L.	Rev. sht. no.
3715	9-28-73	H. MILLS	Finalized

PROJECT NO.	I-10-2(6)71
DRAWING NO.	D-7-T-686
SHEET NO.	21 of 35
DRAWN BY	J.J.H II & R.F.L.
DATE COMP.	9-24-65
SCALE	1"=100'
CONSULTANT	SMITH, O'BRIEN & SPEER

Plan in 25 Drawer 4/1945
CHECKED BY R.T.O'Brien - For The Consultant
HARD COPY 6319M3

T.2N. R.9W.

SE¼ NE¼ | SW¼ NE¼ | SE¼ NW¼ | NE¼ SW¼ | NW¼ SE¼ | NE¼ SE¼

7-085 | 7-086

W.B.Sta 4176+25 New 50"×.31"C.M.P-Arch Sk.-30°Lt.

W.B.Sta 4170+45 New 50"×.31"C.M.P-Arch Sk.-30°Lt.

W.B.Sta 4174+90 New 50"×.31"C.M.P-Arch Sk.-30°Lt.

W.B.Sta 4173+00 New 50"×.31"C.M.P-Arch Sk.-30°Lt.

P.O.T. 4171+00.00

N. 19°40'15"W. Drainage Easement 600.87'(R) 580.00'(R)

W.B.Sta 4182+00 New 50"×.31"C.M.P-Arch Sk.-03°Rt.

W.B.Sta 4177+60 New 50"×.31"C.M.P-Arch Sk.-30°Lt.

W.B.Sta 4184+75 New 50"×.31"C.M.P-Arch

P.O.T. 4183+66.14

N. 27°40'15"W. Drainage Easement 493.06'(R) 460.00'(R)

W.B.Sta 4186+85 New 2-50"×.31"C.M.P-Arch Sk.-4°Lt.

W.B.Sta 4195+50 New 50"×.31"C.M.P-Arch Sk.-35°Lt.

W.B.Sta 4190+40 New 50"×.31"C.M.P-Arch Sk.-20°Lt.

Approx. Mid. Sec. Line

P.O.T. 4196+00.00

N. 24°40'15"W. Drainage Easement 405.01'(R) 370.00'(R)

W.B.Sta 4197+65 New 50"×.31"C.M.P-Arch Sk.-35°Lt.

W.B.Sta 4193+00 New 50"×.31"C.M.P-Arch Sk.-35°Lt.

New 5 Wire Fence Std. C-16

4177+16.00 | 57.74' | 4186+90.18 | 63.45 | 4197+00.18 | 61.04

W.B. Constr. ℄

Survey ℄ Median ℄ S.79°40'15"E.

E.B. Constr. ℄

5362.36'

Slope Limits

5361.95'

New R/W

E.B.Sta 4171+65 New 50"×.31"C.M.P-Arch Sk.-30°Lt.

E.B.Sta 4174+15 New 50"×.31"C.M.P-Arch Sk.-30°Lt.

E.B.Sta 4176+00 New 50"×.31"C.M.P-Arch Sk.-30°Lt.

E.B.Sta 4177+45 New 50"×.31"C.M.P-Arch Sk.-30°Lt.

E.B.Sta 4178+75 New 50"×.31"C.M.P-Arch Sk.-30°Lt.

E.B.Sta 4181+90 New 50"×.31"C.M.P-Arch Sk.-03°Rt.

New 5 Wire Fence Std. C-16

E.B.Sta 4184+00 New 50"×.31"C.M.P-Arch

E.B.Sta 4187+00 New 2-50"×.31"C.M.P-Arch Sk.-4°Lt.

E.B.Sta 4191+15 New 50"×.31"C.M.P-Arch Sk.-20°Lt.

New 20' Grader Road

E.B.Sta 4194+35 New 50"×.31"C.M.P-Arch Sk.-35°Lt.

E.B.Sta 4199+00 New 50"×.31"C.M.P-Arch Sk.-35°Lt.

E.B.Sta 4196+85 New 50"×.31"C.M.P-Arch Sk.-35°Lt.

Match Line | Approx. ¼ Sec. Line | Approx. Mid. Sec. Line

NE¼ SW¼

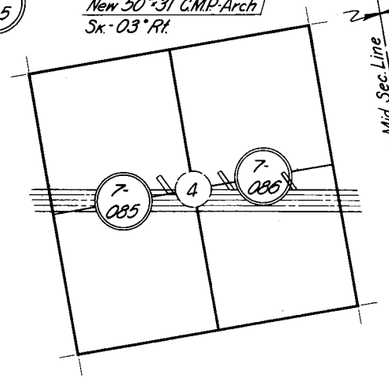

REDUCED SIZE DO NOT SCALE

R/W PLANS FILE SET

FINALIZED

Click here for I-10 Index

EHRENBERG-PHOENIX HWY.
YUMA CO. LINE - BURNT WELL SECTION
MARICOPA COUNTY

I-10-2(6)71
D-7-T-686
22 of 35
J.J. H.II & R.F.L.
9-24-65
1"=100'

				CONSULTANT	SMITH, O'BRIEN, & SPEER
1079	3-10-66	R.R.	Changed plus on Sect. Line & R/W line 200' Lt. to 42+27+90.64. Also removed fencing between box culverts at Sta. 42+69.00		
1173	6-28-66	T.W.H.	Corrected Dist. E. Side Ease. (Sec. 4)		
1200	7-12-66	Howes	Rev. Sta. Dist. E. Side Ease. (Sec. 4)		
1338	11-1-66	J.Rhyne	Added "New Flood Gates" Sta. 42+18 + E.B. & W.B.		
1939	4-17-68	JET	Added Areas Drain. Ease. Par. 7-264		
2753	11-18-70	Marin	Added Dykes 41+99, 42+00, 42+18, 42+28. Rev. Sht. No.		
2979	7-8-71	L.I.	Rev. sht. no.		
3775	9-28-73	W.HILLS	Finalized		

Registered Professional Engineer (Civil)
CERTIFICATE EXPIRES
ROBERT T. O'BRIEN
DEC. 31, 1985
ARIZONA, U.S.A.

Ron W. Lowry 11/19/65
R.T. O'Brien - For The Consultant

CURVE DATA on Hard Copy Incorrect

6319M3

SW¼ NW¼ — SE¼ NE¼ — NW¼ SW¼ — NE¼ SW¼ — SE¼ SW¼ — NE¼ SE¼ — SW¼ SW¼ — SE¼ SE¼

Fd. Sec. Cor. - 3" I.P. & Br. Cap U.S.G.L.O. 1914

Approx. Mid. Sec. Line — Approx. ¼ Sec. Line — Approx. ⅛ Sec. Line

¼ Cor. Not In

Match Line — Match Line

To Salome

T. 2 N. R. 9 W.

W.B. Sta. 4205+75 New 50'-31" CM.P-Arch Sk.-27' Lt.

W.B. Sta. 4204+00 New 50'-31" CM.P-Arch Sk.-25' Lt.

W.B. Sta. 4202+00 New 50'-31" CM.P-Arch Sk.-25' Lt.

W.B. Sta. 4207+55 New 50'-31" CM.P-Arch Sk.-10' Lt.

7-086

N. 14°40'15" W. 331.700' (R)

Drainage Easement 430.00' (R)

4205

4200

New R/W

4207+32.18 55.17

5362.36'

Slope Limits

200' Lt. Sta. 4207+90.64

P.O.T. 4209+98.75

7-064

7-064 L2

N. 14°40'15" W. 455.55' (R) 454.42' (R)

Drainage Easement 890.00'

1.04 Ac.

New 5 Wire Fence Std. C-16 & C-16A

New Flood Gate Std. C-16

4215

P.C. 4215+70.45 E.B., W.B. & Median ℄

779.81' (R)

W.B. Constr. ℄

4217+30.00 55.32

W.B. Sta. 4217+50 New 8'-4' Box Culv. Sk.-30° Lt.

W.B. Sta. 4219+50 New 50'-31" CM.P-Arch Sk.-10° Lt.

4220

Local Tangent Brg. S. 79°24'18" E.

Local Tangent Brg. S. 79°18'48" E.

L = 2884.01'

R = 34,577.47'

W.B. Sta. 4224+55 New 50'-31" CM.P-Arch Sk.-15° Lt.

W.B. Sta. 4226+00 New 50'-31" CM.P-Arch Sk.-20° Lt.

W.B. Sta. 4227+00 New 50'-31" CM.P-Arch Sk.-20° Lt.

4225

4227+35.00 53.38

N. 09°40'15" W. 360.00'

Drainage Easement 520.21'

0.59 Ac.

New R/W

4230

Local Tangent Brg. S. 77°43'48" E.

Local Tangent Brg. S. 77°38'26" E.

100' 100' 100' 22' 16' 150'

Survey ℄ Median ℄

S. 79°40'15" E.

E.B. Constr. ℄

P.O.T. 4208+26.52

253.99'

5361.95'

699.08' (R)

Slope Limits

New 20' Grader Road

New 5 Wire Fence Std. C-16 & C16A

250' Rt. Sta. 4208+71.37

New Flood Gate std C-16

W.B. Sta. 4219+80 New 50'-31" CM.P-Arch Sk.-10° Lt.

E.B. Sta. 4218+55 New 8'-4' Box Culv. Sk.-30° Lt.

L = 2846.48'

R = 34,127.47'

New R/W

E.B. Sta. 4202+95 New 50'-31" CM.P-Arch Sk.-25° Lt.

E.B. Sta. 4204+95 New 50'-31" CM.P-Arch Sk.-25° Lt.

E.B. Sta. 4206+80 New 50'-31" CM.P-Arch Sk.-27° Lt.

E.B. Sta. 4207+85 New 50'-31" CM.P-Arch Sk.-10° Lt.

E.B. Sta. 4225+05 New 50'-31" CM.P-Arch Sk.-15° Lt.

E.B. Sta. 4226+65 New 50'-31" CM.P-Arch Sk.-20° Lt.

E.B. Sta. 4227+65 New 50'-31" CM.P-Arch Sk.-20° Lt.

NE¼ SE¼

SE¼ SE¼

SW¼ SW¼

Approx. ⅛ Sec. Line

5099.53' N. 0°09'31" E. (Record 5291.22' N. 0°00'E.)

4 3 9 10

5 4 8 9

2 11

Fd. ¼ Cor. - 1" I.P. & Br. Cap U.S.G.L.O. - 1914

Fd. Sec. Cor. - 2" I.P. & Br. Cap U.S.G.L.O. - 1914

Fd. ¼ Cor. - 1" I.P. & Br. Cap U.S.G.L.O. - 1914

Sec. Cor. NOT IN
Set 5/8" I.Pin in conc.
15" Below surface by the instructions of "Double Proportionate Measurement".

CURVE DATA

Westbound ℄	Median ℄	Eastbound ℄
Δ = 4°46'44" Rt.	Δ = 4°46'44" Rt.	Δ = 4°46'44" Rt.
D = 0°09'58.25"	D = 0°10'00"	D = 0°10'01.75"
R = 34,477.47'	R = 34,377.47'	R = 34,277.47'
T = 1,438.67'	T = 1,434.50'	T = 1,430.33'
L = 2,875.67'	L = 2,867.33'	L = 2,858.99'
	Ext. = 29.92'	

Letter Agreement No. 223-65
Dated 5-27-65 With
American Tele. & Tele. Co.

REDUCED SIZE DO NOT SCALE
RW/PLANS
FILE SET

FINALIZE

Click here for I-10 Index

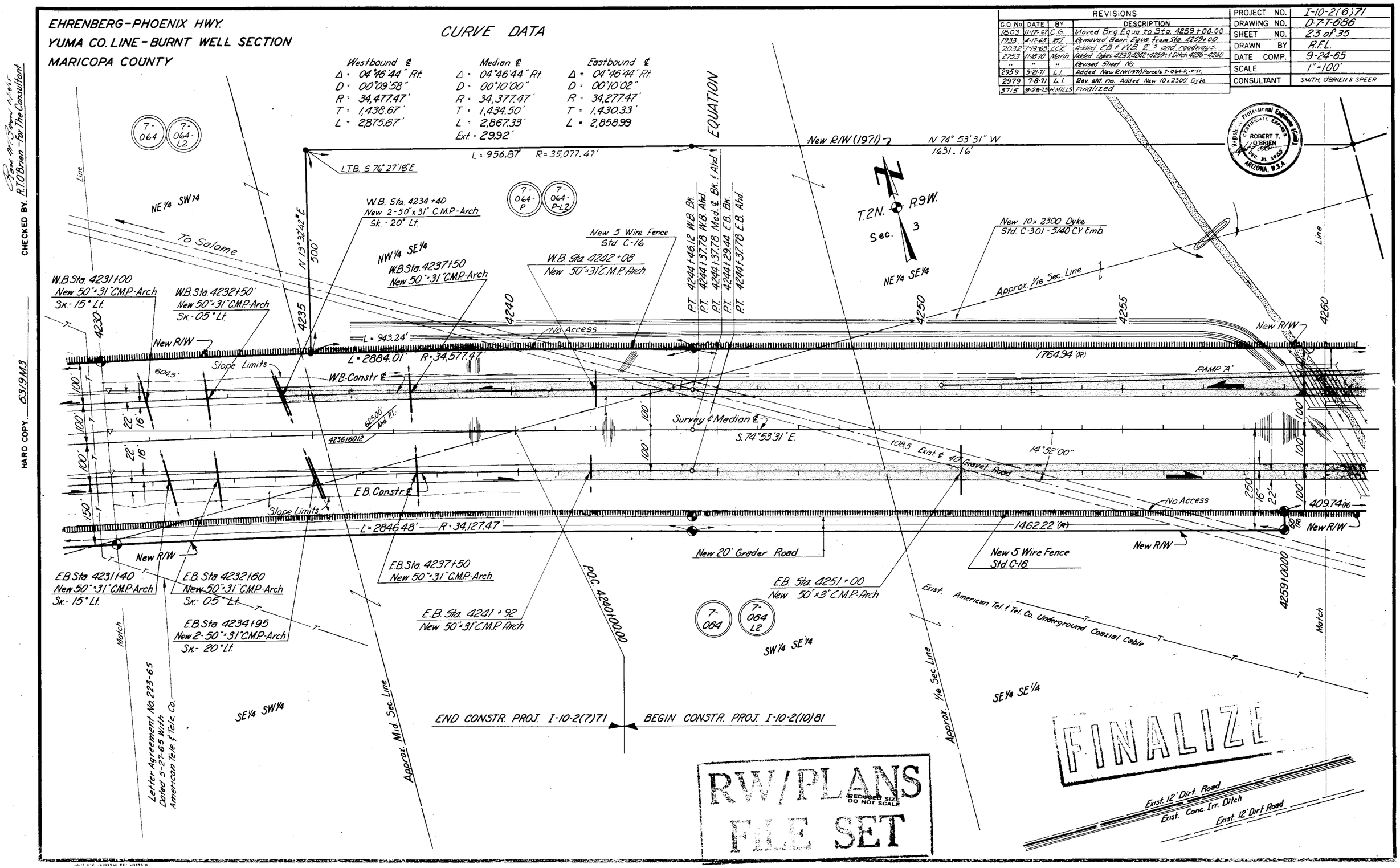

REVISIONS			
C.O. No.	DATE	BY	DESCRIPTION
1803	11-17-67	C.G.	Moved Brg Equa to Sta. 4259+00.00
1933	4-17-68	RJ	Removed Bear. Equa. from Sta. 4259+00
2032	7-19-68	LCK	Added E.B. & W.B. ℄'s and roadways.
2753	11-18-70	Marin	Added Dykes 4239, 4242, 4259+ & Ditch 4236-4260
"	"	"	Revised Sheet No.
2959	5-21-71	L.I.	Added New R/W (1971) Parcels 7-064-P, -P-L1.
2979	7-8-71	L.I.	Rev. sht. no. Added New 10x2300' Dyke.
3715	9-28-73	H. MILLS	Finalized

PROJECT NO.	I-10-2(6)71
DRAWING NO.	D-7-T-686
SHEET NO.	23 of 35
DRAWN BY	R.F.L.
DATE COMP.	9-24-65
SCALE	1" = 100'
CONSULTANT	SMITH, O'BRIEN & SPEER

Registered Professional Engineer (Civil) CERTIFICATE EXPIRES ROBERT T. O'BRIEN DEC 31, 1965 ARIZONA, U.S.A.

CHECKED BY R.T. O'Brien - For The Consultant

HARD COPY 6319M3

Click here for I-10 Index

EHRENBERG-PHOENIX HWY.
YUMA CO. LINE-BURNT WELL SECTION
MARICOPA COUNTY

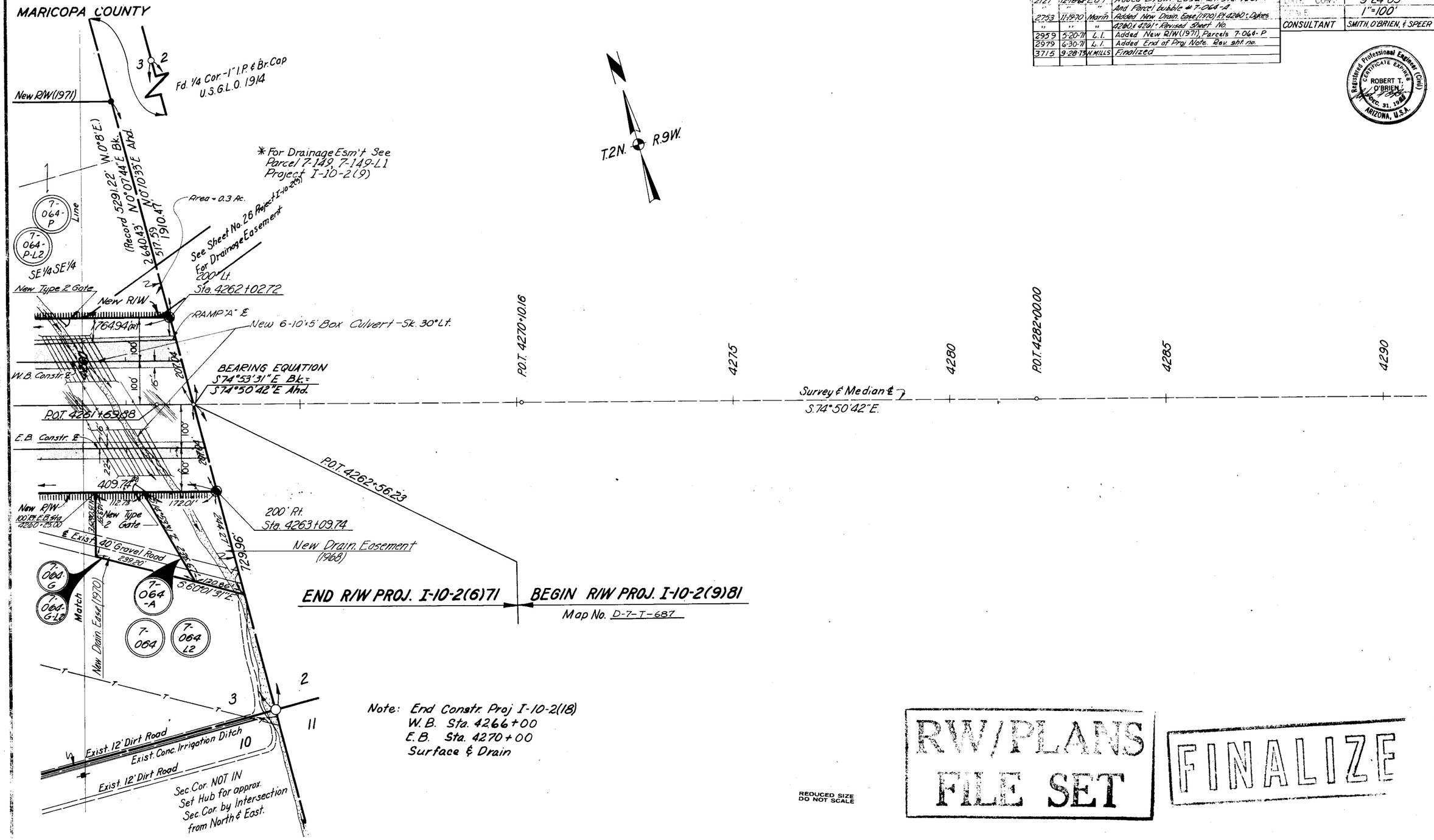

Note: End Constr. Proj I-10-2(18)
W.B. Sta. 4266+00
E.B. Sta. 4270+00
Surface & Drain

REV.			
1777	11-2-67	K.P.W.	Indicated Box culvert at 426 ct
1933	4-17-68	RTJ	Added Bear. Equa. Sta. 4262+56.23
2032	7-19-68	LCK	Added EB & WB ℄'s and roadways.
2121	12-16-68	EUT	Added Drain. Ease. Rt. sta. 4261+
"	"	"	And Parcel bubble # 7-064-A
2753	11-19-70	Marin	Added New Drain. Ease. (1970) Rt. 4260+ Dykes
"	"	"	4260 & 4261+ Revised Sheet No.
2959	5-20-71	L.I.	Added New R/W (1971), Parcels 7-064-P
2979	6-30-71	L.I.	Added End of Proj Note. Rev. sht. no.
3715	9-28-73	H. MILLS	Finalized

PROJECT NO.	I-10-2(6)71
DRAWING NO.	D-7-T-686
SHEET NO.	24 of 35
DRAWN BY	J.J.H.II & R.F.L.
DATE COMP.	9-24-65
SCALE	1"=100'
CONSULTANT	SMITH, O'BRIEN, & SPEER

Registered Professional Engineer (Civil) CERTIFICATE EXPIRES ROBERT T. O'BRIEN DEC. 31, 1985 ARIZONA, U.S.A.

CHECKED BY R.T. O'Brien - For The Consultant

HARD COPY 6319M3

REDUCED SIZE DO NOT SCALE

RW/PLANS FILE SET

FINALIZE

EHRENBERG-PHOENIX HWY.
YUMA CO. LINE - BURNT WELL SECTION
MARICOPA COUNTY

AGUILA GRADE SEPARATION
(Cross Road Over)
See also Sheet 9

1079	3-30-66	R.R.	Added plusses of Aguila Bridge 13+34.75 to 16+63.25. Corrected mispelling of "Aguila" in upper Lt. hand corner.
1338	May 1, 1967	J.R. Hinkle	Added Destination Call outs. Changed 3 Span to 3 Span Bx. & T. Girder to Box Girder.
1933	4-17-68	RTJ	Added Existing R/W Dimentions
2753	11-1970	Marin	Added Duke Sta 3830. Revised Sheet No.
2959	5-21-71	T.E.K.	Added New R/W (1971); Por. 7-069-A & 7-072-A
2979	7-8-71	L.I.	Rev. sht. no.
3115	9-28-73	K.MILLS	Finalized

I-10-2(6)71
D-7-T-686
25 of 35
R.F.L.
9-24-65
1" = 100'

CONSULTANT: SMITH, O'BRIEN & SPEER

CHECKED BY R.T. O'Brien - For The Consultant

63/9 MI

T.3N. R.10W.

TO PHOENIX

Approx. 1/64 Sec. Line

Approx. 1/16 Sec. Line

Approx. Mid Sec. Line

Fd. Sec. Cor. - 2" I.P. & Br. Cap. U.S.G.L.O. 1914

Fd. Sec. Cor. - 3" I.P. & Br. Cap. U.S.G.L.O. 1914

7-072

7-072-A

7-067

7-069-A

7-068

7-069

7-071

7-070

7-064 LI

7-064

SW 1/4 NW 1/4 NW 1/4

NW 1/4 SW 1/4 NW 1/4

SW 1/4 SW 1/4 NW 1/4

NW 1/4 SW 1/4

NE 1/4 NE 1/4

SE 1/4 NE 1/4

NE 1/4 SE 1/4

New R/W (1971)

New R/W

New 20' Grader Road

Exist. R/W

Approx. Property Lines

New 5 Wire Fence Std. C-16

260' at 20 to 1 Taper

250' Lt
Sta. 3834+11.08

200' Rt
Sta. 3834+91.81

260' Taper at 20 to 1

Slope Limits

S 0°00'40" W.

1088.62'(R)

1310.00

1124.86'(R)

985.63'(R)

1207.01'

1886.80

1201.03'

1315.98'

3423.52'

813.03'

Sta. 21+92.99

Sta. 28+10.00

200' Lt
Sta. 3831+66.07

200' Rt
Sta. 3832+38.55

Median Sta. 3833+03.94 =
Sta. 15+00.00 - Aguila Road

Sta. 13+34.75 to 16+65.25 Aguila Road
New 3 Span continuous R.C.
Box-Girder Bridge Skew 10°16'15" Lt.
26' Clear. Rdwy.

P.O.T. 3832+72.40

Survey ℄ Median

S 79°43'05" E.

EB Constr. ℄

WB

5281.23'(R)

5280.67'(R)

5257.82'

5206.09'

3840

3835

3830

3825

AGUILA ROAD

To AGUILA

TO EHRENBERG

New Temp Constr Ease. (1971)

1/4 Cor. Not In

Note: See Sheet No. 9 for Culv. Location, Type, Size, and Skew.

REDUCED SIZE
DO NOT SCALE

RW PLANS FILE SET

Click here for I-10 Index

Click here for I-10 Index

EHRENBERG-PHOENIX HWY

YUMA CO. LINE - BURNT WELL SECTION

MARICOPA COUNTY

DETAIL SHEET

SCALE: 1" = 200'

Also See Sheets 11 & 12

REVISIONS				
C.O. No.	DATE	BY	DESCRIPTION	
2959	12-2-70	Marin	Added This Sheet	PROJECT NO. 1-10-2-161 71
2979	7-8-71	L.I.	Rev alt no.	DRAWING NO. D-7-T-686
3151	6-28-73	[illegible]	Finalized	SHEET NO. 26 of 35
				DRAWN BY U.A. Marin
				DATE COMP. 12-2-70
				SCALE 1" = 200'

RW/PLANS FILE SET

FINALIZED

REDUCED SIZE DO NOT SCALE

CHECKED BY:

HARD COPY

T. 3 N. R. 10 W.

New R/W (1970)

Approx. Sec. Line

Approx. 1/16 Sec. Line

Sec. Cor. Not Fd.

Fd. 1/4 Cor. I.P. & L.C. U.S.G.L.O. 1946

New R/W (1965)

New 5 Wire Fence

Slope Limits

Mid. Sec. Line

Approx. 1/16 Sec. Line

W.B. Constr. ℄

Survey / Median ℄

E.B. Constr. ℄

New Drainage Easement (1970)

SEE DETAIL ON SHEET 11

7-080

7-080-A

7-080-B

7-064

7-064-LI

7-064-B

7-064-B-LI

7-064-C

7-064-C-LI

7-064-D

7-064-D-LI

NW¼ NE¼

NE¼ NE¼

SW¼ NE¼

SE¼ NE¼

SE¼ NW¼

SW¼ NW¼

NW¼ SW¼

NE¼ SW¼

NW¼ SE¼

NE¼ SE¼

SW¼ NW¼

SW¼ SW¼

SW¼ NW¼ NW¼

SW¼ NW¼

SE¼ NW¼

NW¼ SW¼

NE¼ SW¼

NW¼ SE¼

NE¼ SE¼

SW¼ NW¼

NW¼ SW¼

EHRENBERG — PHOENIX HWY.
YUMA CO. LINE - BURNT WELL SECTION
MARICOPA COUNTY

Click here for I-10 Index

DETAIL SHEET
SCALE: 1" = 200'
Also see Sheets 15 & 16

REVISIONS			
C.O. No.	DATE	BY	DESCRIPTION
2753	11-27-70	Marin	Added This Sheet
2959	5-19-71	TEK	Added New R/W (1971) Lt Sta 4054
2979	7-8-71	"	Rev sht no
3715	9-8-73	H.MILLS	Finalized

PROJECT NO.	I-10-2(61)71
DRAWING NO.	D-7-7-686
SHEET NO.	27 of 35
DRAWN BY	U.A. Marin
DATE COMP.	11-25-70
SCALE	1" = 200'

CHECKED BY.
HARD COPY. 039 MI

FINALIZED

REDUCED SIZE DO NOT SCALE
RW/PLANS FILE SET

SW¼NW¼ SE¼NW¼ SW¼NE¼ SE¼NE¼ NW¼SW¼ NE¼SW¼ NW¼SE¼ NE¼SE¼ SW¼SW¼ SE¼SW¼ SW¼SE¼ SE¼SE¼ SW¼SW¼

Approx. 1/16 Sec. Line
Approx. Mid Sec. Line
Approx. 1/16 Sec. Line
RANGE LINE
T.10N. Road
12' Dirt Road
TOWNSHIP LINE
T.3N., R.10W.
T.2N., R.10W.
T.3N., R.9W.
T.2N., R.9W.
Township Cor. Fd 3" I.P. B.C., U.S.G.L.O. 1918
Fd ½ Cor. 1" I.P.B.C. U.S.G.L.O. 1918
Survey & Median ℄
W.B. Constr. ℄
E.B. Constr. ℄
Dyke ℄
W.B. Sta 4020+00.00 = Dyke ℄ Sta 0+00.00
POT 4005+00.00
POT 4029+91.13
POT 4020+04.06
POT 4047+80.21
N.79°30'15"W. 1718.63
N.79°30'15"W. 1938.09'
S.79°30'15"E. 3512.29'(M)
S.79°30'15"E. 3516.61'M
N.89°58'30"W. 2641.37
N.41°00'00"E. 885.62
N.51°30'00"E. 850.00
N.56°30'00"E. 600.00
N.56°30'00"E. 590.05
N.62°30'00"E. 825.00
N.62°00'00"E. 700.00
N.73°00'00"E. 480.00
S.41°00'00"W. 890.08
N.10°19'35"E. 400.00'(M)
S.10°19'35"W. 400.00'(M)
N.79°30'15"W. 600.00'(M)
100.00' S.49°00'00"E
New R/W (1970)
New R/W (1965)
New Drainage Easement (1971)
New 5 Wire Fence
Drainage Easement (1965) 1143.99' N.79°30'15"W. 962.92'
Drainage Easement (1965) 559.61' S.79°30'15"E.
50.00' S.70°19'25"W.
100' Lt W.B. ℄ Sta 4002+01.00
100' Rt W.B. Sta 4001+80.00
100' Lt W.B. ℄ Sta 4021+17.00
200' Rt Survey ℄ Sta 4019+04.99
200' Lt Survey ℄ Sta 4047+80.21
200' Rt Survey ℄ Sta 4028+16.68
Slope Limits
Fd 3" I.P.
7-064
7-064-E
7-064-E.L.1
7-064-L.1
7-082
7-082-1
7-081
7-081-A
7-064-B

EHRENBERG - PHOENIX HWY.
YUMA CO. LINE - BURNT WELL SECTION
MARICOPA COUNTY

Click here for I-10 Index

REVISIONS				PROJECT NO.	I-10-2(6)71
CO. No.	DATE	BY	DESCRIPTION	DRAWING NO.	D-7-T-686
2979	7-8-71	L.I.	Added this sheet	SHEET NO.	28 OF 35
3751	9-28-73	HWILLS	Finalized	DRAWN BY	L. ISAAC
				DATE COMP.	7-6-71
				SCALE	———

THIS SHEET IS A PART OF THE R/W PLANS AS INDICATED BY THE SHEET NUMBER IN THE UPPER RIGHT HAND CORNER; HOWEVER, FOR USE AS AN APPLICATION, THIS SHEET SHALL BECOME THE FIRST SHEET OF THE APPLICATION PLANS. THE APPLICATION PLANS SHALL UTILIZE ONLY SHEETS 14, 15.

B.L.M. APPLICATION

PARCEL NUMBER	DESCRIPTION	AREA REQUIRED: HIGHWAY R/W	AREA REQUIRED: DRAINAGE OR SLOPE EASE	SHEET NUMBER
7-064-1	Part of Lot 1 and 2 in Sec. 2, T. 2 N., R. 10 W.		7.9 Ac.	14 & 15

☐ Highway R/W ☐ Slope Easement ☐ Drainage Easement

☐ Temporary Construction Easement

Access Control Symbol

REDUCED SIZE DO NOT SCALE

B. L. M. Serial Number _____

EHRENBERG - PHOENIX Interstate Hwy.

Interstate Project I-10-2(6)

ENGINEER'S STATEMENT

A. L. CHADWICK states he is by occupation the Chief Deputy State Engineer employed by the Arizona State Highway Department, and the records of the Arizona Highway Department show the survey of the HIGHWAY RIGHT OF WAY AND CONTROL OF ACCESS as described and shown on these plans: that the survey of said works was made commencing on the 26 th. day of February, 1963; and ending on the 9 th. day of April, 1963; and that such survey is accurately represented upon these plans.

Date: 7-20-71 A. L. Chadwick
Chief Deputy State Engineer

APPLICANT'S CERTIFICATE

This is to certify that A. L. CHADWICK who subscribed the statement hereon is the person employed by the undersigned applicant to prepare these plans, which have been adopted by the applicant as the Final location of the right of way thereby shown; and that these plans are filed as a part of the complete application, and in order that the applicant may obtain the benefits of Sec. 317 Federal Aid Highway Act, of Aug. 27, 1958 (72 Stat. 885; 23 U.S.C. 317); and I further certify that the right of way herein described shall include any and all abutter's access rights, appurtenant and incident to the remaining public land ____, in and to said right of way, Drainage Easement in Lot 1 and 2 Sec. 2, T. 2 N., R. 10 W.

ARIZONA HIGHWAY DEPARTMENT

Date: 7/21/71 By _____
State Highway Engineer

FINALIZED

RW/PLANS FILE SET