

FINALIZED

STATE OF ARIZONA
STATE HIGHWAY DEPARTMENT

FINALIZED

FED. ROAD DIV. NO.	STATE	PROJECT NO.	SHEET NO.	TOTAL SHEETS
7	ARIZ.	I-10-1(26)39	1	32

RIGHT OF WAY MAP NO. D-14-T-330

ALIGNMENT, RIGHT OF WAY, AND CONTROL OF ACCESS APPROVED IN ACCORDANCE WITH HIGHWAY PLANS.
SHEET ____ THRU ____
DATE Apr. 23, 1965 — ASSISTANT STATE ENGINEER

APPROVED IN ACCORDANCE WITH RESOLUTION DATED: June 11, 1965, MINUTES OF THE ARIZONA HIGHWAY COMMISION RES. NO.: 65-53

A.F.E. NO. 10A29

CO 4063 9/26/74 H. MILLS Finalized

RECEIVED
DEC 4 1975
R/W PLANS
PHOENIX, ARIZONA

RIGHT OF WAY PLAN OF THE
EHRENBERG-PHOENIX
STATE HIGHWAY
PROJECT NO. I-10-1(26)39
YUMA
COUNTY

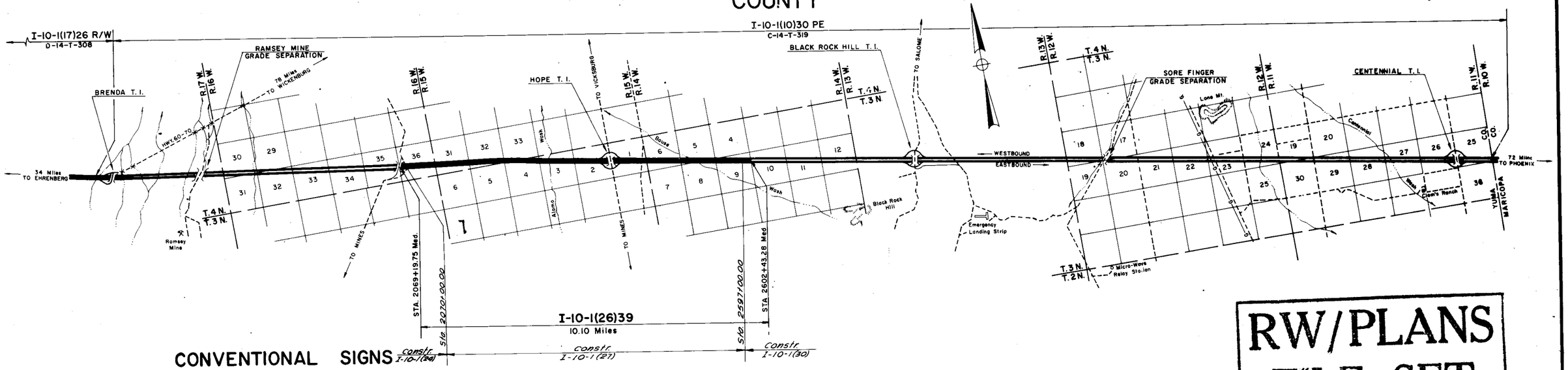

RW/PLANS
FILE SET

CONVENTIONAL SIGNS

HIGHWAY CENTER LINE (New) (Existing)
HIGHWAY R/W LINE (New) (Existing)
CONTROLLED ACCESS (Denied) (open) (Existing)
R.R. R/W COMMON to HIGHWAY R/W (Existing)
R.R. R/W LINE
TOWNSHIP and RANGE LINE
SECTION LINE
1/4 LINE or MID. SEC. LINE
1/16 LINE
PROPERTY LINE (not part of a Subdivision)
SUBDIVISION or LOT LINE
ORIGINAL LOT LINE
STATE and NATIONAL BOUNDARIES
COUNTY LINE
CITY LIMITS
LAND GRANTS BOUNDARIES
FOREST, NATIONAL MONUMENTS, MILITARY BASES and INDIAN RESERVATION
SURVEY MEANDER LINE
NEW R/W CONTROL POINT
EXISTING R/W CONTROL POINTS
EXISTING R/W MARKER
PARCEL NUMBER 7-001

RAILROAD TRACK
POWER LINE
POWER TRANSMISSION LINE
TELEPHONE LINE
COMBINATION TELEPHONE & POWER LINE
UNDERGROUND TELEPHONE CABLE
WATER LINE
GAS LINE (Show side of line in alternate spaces)
SEWER LINE
STORM DRAIN
CHAIN LINK FENCE
BARBED WIRE FENCE (call out type)
STREET LIGHT
WATER METER
WATER VALVE
FIRE HYDRANT
GAS METER
GAS VALVE
DOWN GUY
MANHOLE (existing)
ROAD (existing)
PROPERTY ANCHOR BARS
PROPERTY LIMITS ARROWS
TRAFFIC FLOW ARROWS
CANAL, CHANNEL or DITCH
BRIDGE
BOX CULVERTS
CATTLE GUARD
RIVER

Click here for I-10 Index

FINALIZED

REDUCED SIZE
DO NOT SCALE

ARIZONA HIGHWAY COMMISSION
APPROVED FOR RIGHT-OF-WAY ACQUISITION
STATE HIGHWAY ENGINEER
DEPUTY STATE ENGINEER — DATE 4-23-65

DEPARTMENT OF COMMERCE
BUREAU OF PUBLIC ROADS
APPROVED:
DIVISION ENGINEER — DATE

EHRENBERG-PHOENIX HWY.
BOUSE WASH SECTION
YUMA COUNTY

Click here for I-10 Index

REVISIONS			
C.O.#	DATE	BY	DESCRIPTION
4063	3/26/74	H.HILLS	Finalized

PROJECT NO.	I-10-1(26)39
DRAWING NO.	D-14-T-330 A
SHEET NO.	1 of 2
DRAWN BY	J.J. Hartley II
DATE COMP.	7-3-64
SCALE	See Below
CONSULTANT	Smith, O'Brien & Speer

FINALIZED

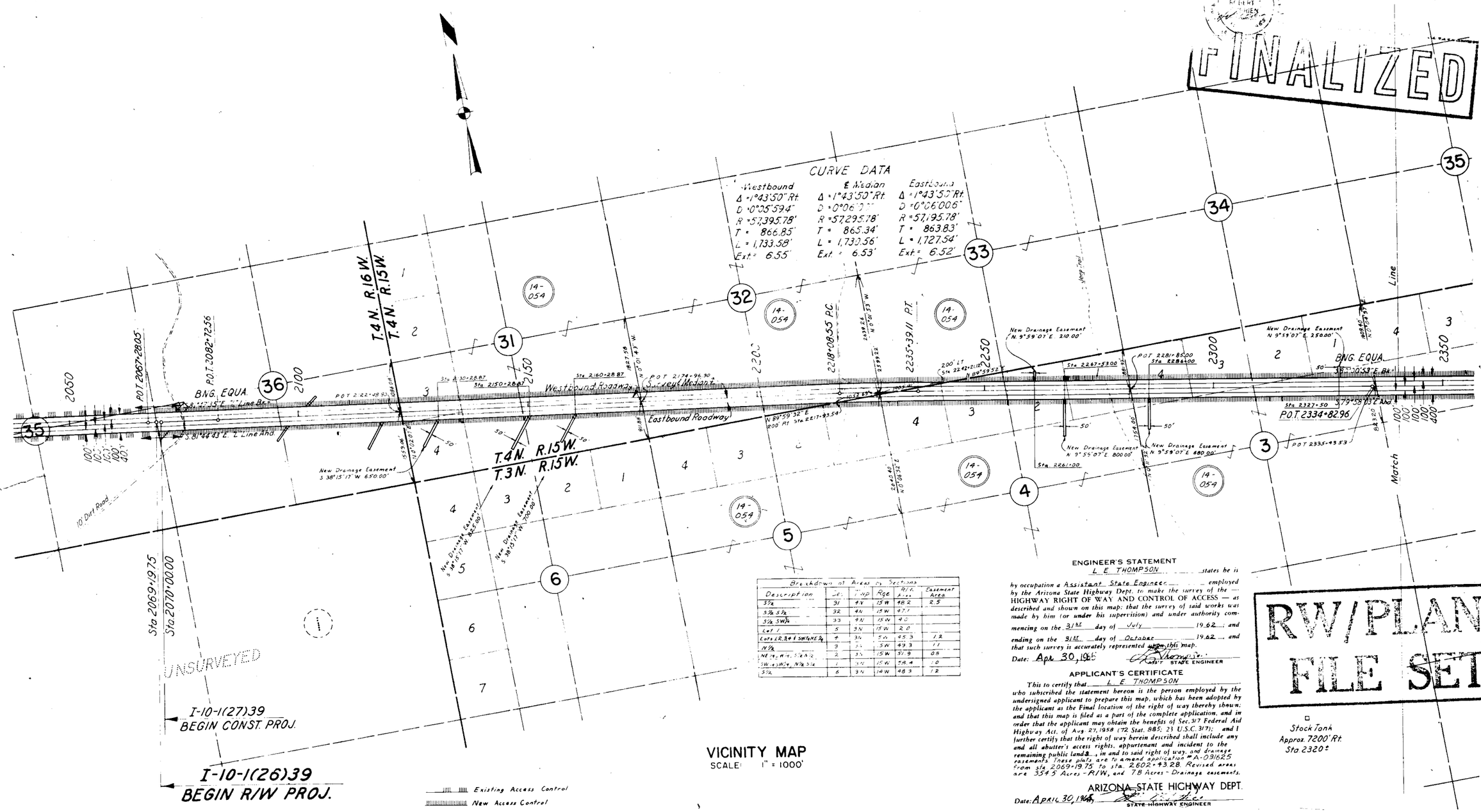

VICINITY MAP
SCALE: 1" = 1000'

Breakdown of Areas by Sections					
Description	Sec.	Twp	Rge	R/W Area	Easement Area
S½	31	4N	15W	48.2	2.5
S½ S½	32	4N	15W	47.1	
S½ SW¼	33	4N	15W	4.0	
Lot 1	5	3N	15W	2.0	
Lots 1,2,3,4 & SW¼NE¼	4	3N	15W	45.3	1.2
N½	3	3N	15W	49.3	1.1
NE¼, W¼, S½N½	2	3N	15W	51.9	0.8
SW¼SW¼, N½S½	1	3N	15W	58.4	1.0
S½	6	3N	14W	48.3	1.2

ENGINEER'S STATEMENT

L. E. THOMPSON states he is by occupation a Assistant State Engineer employed by the Arizona State Highway Dept. to make the survey of the HIGHWAY RIGHT OF WAY AND CONTROL OF ACCESS — as described and shown on this map; that the survey of said works was made by him (or under his supervision) and under authority commencing on the 31st day of July 1962; and ending on the 31st day of October 1962; and that such survey is accurately represented upon this map.

Date: Apr. 30, 1965

ASS'T STATE ENGINEER

APPLICANT'S CERTIFICATE

This to certify that L. E. THOMPSON who subscribed the statement hereon is the person employed by the undersigned applicant to prepare this map, which has been adopted by the applicant as the Final location of the right of way thereby shown; and that this map is filed as a part of the complete application, and in order that the applicant may obtain the benefits of Sec. 317 Federal Aid Highway Act, of Aug. 27, 1958 (72 Stat. 885; 23 U.S.C. 317); and I further certify that the right of way herein described shall include any and all abutter's access rights, appurtenant and incident to the remaining public lands, in and to said right of way, and drainage easements. These plats are to amend application # A-031625 from sta. 2069+19.75 to sta. 2602+43.28. Revised areas are 354.5 Acres - R/W, and 7.8 Acres - Drainage easements.

ARIZONA STATE HIGHWAY DEPT.

Date: April 30, 1965

STATE HIGHWAY ENGINEER

RW/PLANS FILE SET

Stock Tank
Approx. 7200' Rt.
Sta. 2320±

REDUCED SIZE
DO NOT SCALE

CHECKED BY: R.T.O. - for The Consultant

HARD COPY 6274M14

Click here for I-10 Index

EHRENBERG-PHOENIX HWY.
BOUSE WASH SECTION
YUMA COUNTY

REVISIONS			
CO#	DATE	BY	DESCRIPTION
2913	4/4/71	C.S.C.	Added New R/W(1971) Lt. 2523+00 To
"	"	"	2565+00.
4063	3/26/74	H.NILES	Finalized

PROJECT NO.	I-10-1(26)39
DRAWING NO.	D-14-T-330 A
SHEET NO.	2 of 2
DRAWN BY	J.J. Hartley II
DATE COMP.	7-3-64
SCALE	See Below
CONSULTANT	Smith, O'Brien & Speer

FINALIZED

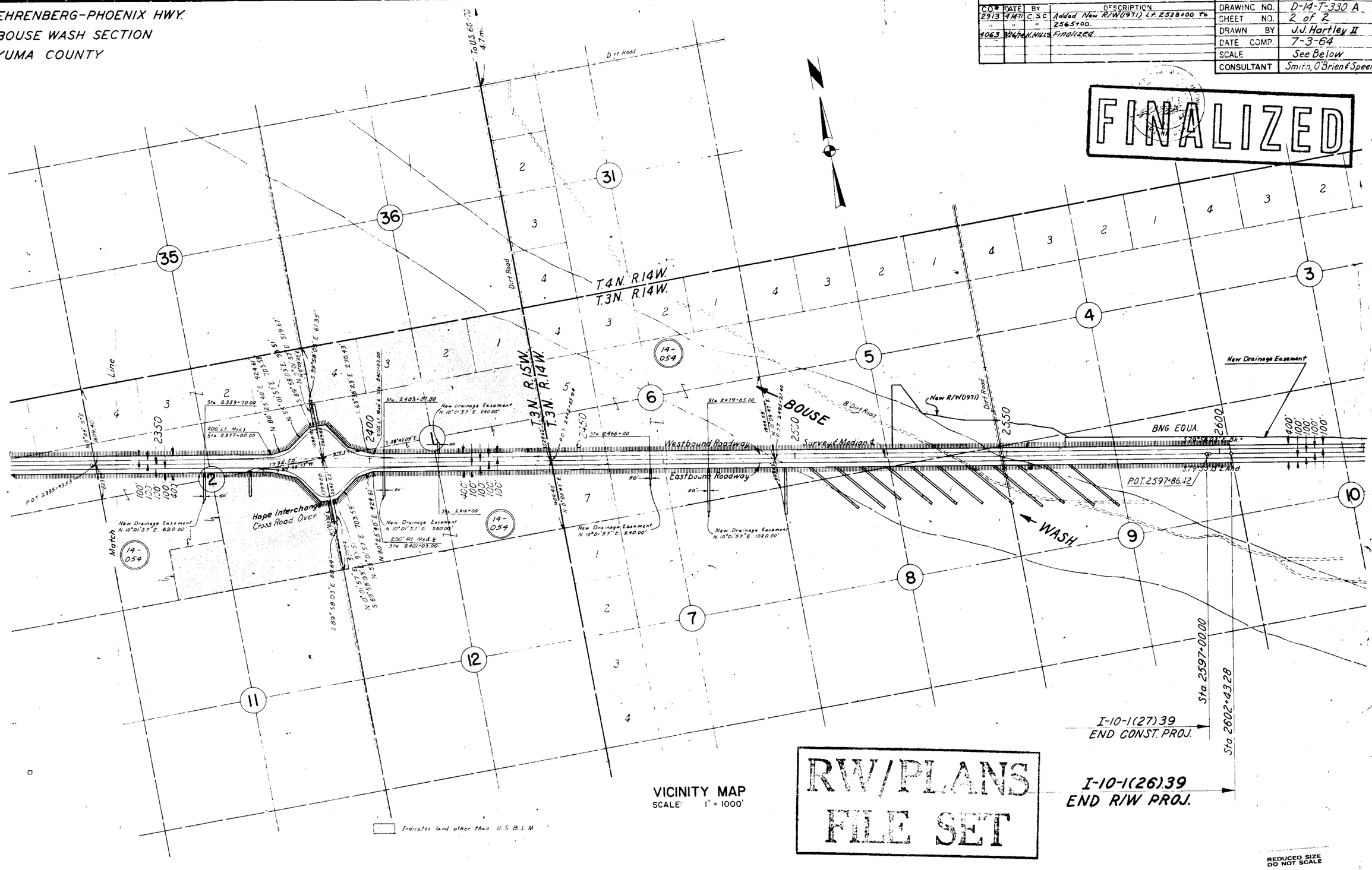

VICINITY MAP
SCALE: 1" = 1000'

RW/PLANS
FILE SET

REDUCED SIZE
DO NOT SCALE

CHECKED BY: RTO - FOR The Consultant

HARD COPY 6274M14

EHRENBERG-PHOENIX HWY.
BOUSE WASH SECTION
YUMA COUNTY

Click here for I-10 Index

CHECKED BY R.T. O'Brien - For The Consultant

REVISIONS			
C.O.	DATE	BY	DESCRIPTION
3156	1-13-72	L.I.	Revised Net & Remainder Areas Parcels 14-063-1, -065-1-A
4063	9-26-74	W.H.L.S.	Finalized

REVISIONS			
C.O.#	DATE	BY	DESCRIPTION
773	8-27-65	E.L.R.	Calc'd Areas Item 14-054-M-1.
2363	9-11-69	J. Nez	Added-14-4 Parcel Numbers For Par. 14-065,
"	"	"	14-066, 14-067 & 14-068.
2913	4-8-71	C.S.C.	Changed No. of pages from 31 to 32.
"	5-6-71	L.I.	Added Parcels 14-061-A, 14-062-A, 14-063-A, 14-063-1
"	"	"	14-064-A, 14-065-1-A
3055	9-17-71	W.D.S.	Revised Areas of Parcels 14-063-1 & 14-065-1-A

PROJECT NO.	I-10-1(26)39
DRAWING NO.	D-14-T-330
SHEET NO.	2 of 32
DRAWN BY	J.J. Hartley II
DATE COMP.	4-16-65
SCALE	
CONSULTANT	Smith, O'Brien & Speer

* Easements Covered under Letter Agreement from Arizona Land Dept. Dated 9-12-67.

**NOTE: Areas shown for Parcel 14-054-M-1 are shown for appraisal purposes only.

OWNERSHIP RECORD

PARCEL NUMBER	OWNER	DESCRIPTION	TOTAL AREA	AREA REQUIRED: GROSS INCLUDING EXISTING R/W	AREA REQUIRED: NET EXCLUDING EXISTING R/W	EASEMENT AREA	REMAINDER: LEFT	REMAINDER: RIGHT	SHEET NUMBER
14-053	State of Arizona	SW¼ NW¼, N½ S½ & SE¼ SE¼, Sec.36, T.4N., R.16W.	640.0		49.0	* 2.7	355.5	232.8	5-7
14-053-L1	Carl W. Howell, Lessee	SW¼ NW¼, N½ S½ & SE¼ SE¼, Sec.36, T.4N., R.16W.	640.0						5-7
14-054	United States of America (B.L.M.)	S½, Sec.31, T.4N, R.15W.	629.2		48.2	2.5	452.0	126.5	7-9
		S½ S½, Sec.32, T.4N., R.15W.	640.0		47.1		563.3	29.6	9-11
		S½ SW¼ Sec.33, T.4N., R.15W.	640.0		4.0		636.0		11
		Lot 1, Sec.5, T.3N., R.15W.	640.2		2.0			638.2	10-11
		Lot 1,2,3,4 & SW¼ NE¼, Sec.4, T.3N., R.15W.	639.8		45.3	1.2	29.0	564.3	11,12
		N½, Sec.3, T.3N., R.15W.	639.5		49.3	1.1	138.3	450.8	12-14
		NE¼ SW¼ & S½ N½, Sec.2, T.3N., R.15W.	439.2		51.9	0.8	362.3	24.2	14-16,24
		SW¼ SW¼ & N½ S½, Sec.1, T.3N., R.15W.	320.0		58.4	1.0	44.2	216.4	16-18,24
		S½, Sec.6, T.3N., R.14W.	628.3		48.3	1.2	467.1	111.7	18-20,25
14-054-M1	Robert H. Miller et al	W½ SW¼, Sec.1, E½ W½ NW¼ Sec.12 T3N R15W.	160.0		22.1 **	0.3 **	0.6	137.0	16-24
14-055	Union Title Co. An Arizona Corporation, in Receivership as Trustee, Under Trust No. 5206	NW¼ SE¼, Sec.2, T.3N., R.15W.	40.0		0.5	0.7		38.8	15-16,24
14-056	Gregory E. & Marie Rose Berens, H/W et al	E½ SE¼, Sec.2, T.3N., R.15W.	160.0		16.8			143.2	16,24
14-057	Lee M. & Julia Jenkins et al	SW¼ NW¼, Sec.1, T.3N., R.15W.	319.6		9.9		309.7		16,17,24
14-058	Oscar & Hilda Morgenstern, H/W	Part of W½ NE¼, Sec.7, T.3N., R.14W.	43.4			0.3		43.1	19,25
14-059	Charles D. & Diane M. Friedlander, H/W	Part of E½ NE¼, Sec.7, T.3N., R.14W.	20.0			0.1		19.9	25
14-060	Virginia T. Calloway et al.	S½ SW¼, Sec. 5, T.3N., R.14W.	319.5		24.6	1.7	279.3	13.9	19-20,25
14-061	Samuel Bell	S½ SE¼, Sec.5, T.3N., R.14W.	160.0		11.9		148.0	0.1	20,21,25,26,27
14-062	Albert L. Porstman a Widower	N½ NW¼ & NE¼, Sec.8, T.3N., R.14W.	320.0		12.8	11.4	0.1	295.7	20,21,25,26,27
14-063	Herbert Webster et ux	Part of NW¼, Sec.9, T.3N., R.14W.	60.0		9.3	2.5	2.8	45.4	21,22,26,27
14-064	Allen Little	Part of NW¼, Sec.9, T.3N., R.14W.	30.0		4.7	1.7	2.9	20.7	22,26,27
14-065	R.W. & Hattie P. Hull et al.	Part of E½ NW¼, NW¼ NE¼, Sec.9, T.3N., R.14W.	120.0		18.6	2.3	21.4	77.7	22,26
14-066	The Unknown Heirs of Alice Shaffner deceased; et al.	Part of NE¼, Sec.9, T.3N., R.14W.	30.0		4.7		7.9	17.4	22-23,26
14-067	Ella Little Dixon et al.	Part of NE¼ NE¼, Sec.9, T.3N., R.14W.	30.0		4.7		8.9	16.4	23,26
14-068	Sneedy & Mary Little, H/W	Part of E½ NE¼, Sec.9, T.3N., R.14W.	50.0		7.7		17.0	25.3	23
14-065-1	R.W. & Hattie P. Hull H/W et al.	Part of E½ N.W.¼, N.W.¼ N.E.¼, Sec.9, T.3N., R.14W.	99.1			9.9	11.5	77.7	22,26
14-066-1	Elsie Butcher s/s et al.	Part of N.E.¼ Sec.9, T.3N., R.14W.	25.3			2.6	5.3	17.4	22,23,26
14-067-A	Ella Little Dixon et al.	Part of N.E.¼ N.E.¼, Sec.9, T.3N., R.14W.	25.3			2.6	6.3	16.4	23,26
14-068-A	Sneedy & Mary Little, H/W	Part of E.½ N.E.¼, Sec.9, T.3N., R.14W.	42.3			4.2	12.8	25.3	23
14-061-A	Alley May Bell a Widow.	Part SE¼, Sec.5, T.3N, R.14W.	148.1		48.1		99.9	0.1	20,21,25,26,27
14-062-A	Albert L. Porstman a Widower	Part NE¼ NE¼, Sec.8, T.3N., R.14W.	295.8		0.1			295.7	21,26,27
14-063-A	Irene M. Webster a Widow	Part NW¼ NW¼, Sec. 9, T.3N., R.14W.	48.2		2.8			45.4	21,22,26,27
14-063-1	Mary Ellen Miller et al	Part SW¼, Sec. 4, T.3N., R.14W.	160.0		~~13.4~~ 13.4		~~146.6~~ 146.6		21,22,26,27
14-064-A	Allen Little	Part N½ NW¼ Sec. 9, T.3N., R.14W.	23.6		2.9			20.7	22,26,27
14-065-1-A	R. W. Hull et ux et al.	Part NE¼ NW¼ Sec. 9, T.3N., R.14W.	89.2		~~0.6~~ 0.6		~~88.6~~ 10.9	77.7	22,26,27

Registered Professional Engineer (Civil) — Certificate Expires Dec. 31, 1974 — ROBERT T. O'BRIEN — ARIZONA, U.S.A.

FINALIZED

ACQUISITION RECORD

COMMISSION APPROVAL	TYPE & DATE OF INSTRUMENT	RECORDED: DATE	RECORDED: BOOK	RECORDED: PAGE
3-5-68	Patent 4-16-68	6-25-68	527	525-6
8-6-65	R/W Grant 7-13-65	8-17-65	414	117-121
1-21-66	Qc Deed 12-23-65	3-3-66	429	236-7
4-8-66	Q.C. Deeds 5-18-66	4-29-66	434	6 & 7
4-8-66	W.D. 2-18-66 QCD 3-11-66	6-2-66	436	583-3 584-6
11-30-65	F.O.C. 1-16-67	2-15-67	464	337-9
10-22-65	D.F.D.E. 9-17-65	5-18-66	435	407-8
10-22-65	D.F.D.E. 9-27-65	5-18-66	435	405-6
11-30-65	W.D. & D.F.D.E. 8-2-66 QCD 12-5-65	8-31-66 12-13-66	444 456	588-5 482-6
1-21-66	W.D. 10-21-65	2-8-66	427	182-3
11-30-65	W.D. & D.F.D.E. 11-5-66	12-23-65	423	373-4 375-7
12-30-65	F.O.C. 1-10-68	1-23-68	508	290-3
12-17-65	W.D. 10-18-66 D.F.D.E. 11-30-66	1-17-66	425	180-1 182-3
12-17-65	F.O.C. 10-14-66	1-23-67	460	559-62
11-30-65	F.O.C. 7-25-66	1-23-67	460	533-8
11-30-65	W.D. 4-15-66	5-24-66	435	757-8
11-30-65	W.D. 4-15-66	5-24-66	435	759-60
2-10-70	D.F.D.E. 12-10-69	3-16-70	601	652-4
2-10-70	D.F.D.E. 12-5-69	3-16-70	601	696-7
12-19-69	D.F.D.E. 11-6-69	2-6-70	597	560-1
11-14-69	D.F.D.E. 11-3-69	2-6-70	597	553-4
11-19-71	W.D. 10-12-71	12-21-71	680	7-8
8-6-71	W.D. 7-8-71	9-30-71	669	382
10-15-71	W.D. 9-10-71	12-6-71	677	962
1-31-72	W.D. 9-28-71	2-22-72	689	562-5
8-6-71	W.D. 7-6-71	9-30-71	669	381
10-15-71	W.D. & D.C.D. 8-31-71	12-6-71	677	963-4 965-6

RW/PLANS FILE SET

REDUCED SIZE DO NOT SCALE

Click here for I-10 Index

EHRENBERG-PHOENIX HWY.
BOUSE WASH SECTION
YUMA COUNTY

C.O.# 2913 4-7-71 C.S.C. Changed No. of sheets from 31 to 32.
5-10-71 L.I. Added Grade & Drain to Constr. Proj
4063 9-26-74 H. HILLS Finalized

I-10-1(26)39
D-14-T-330
3 of 32
J.J. Hartley II
7-3-64
See Below
CONSULTANT Smith, O'Briene & Speer

FINALIZED

CHECKED BY R.T.O. - For The Consultant

HARRIS CITY 6274M14

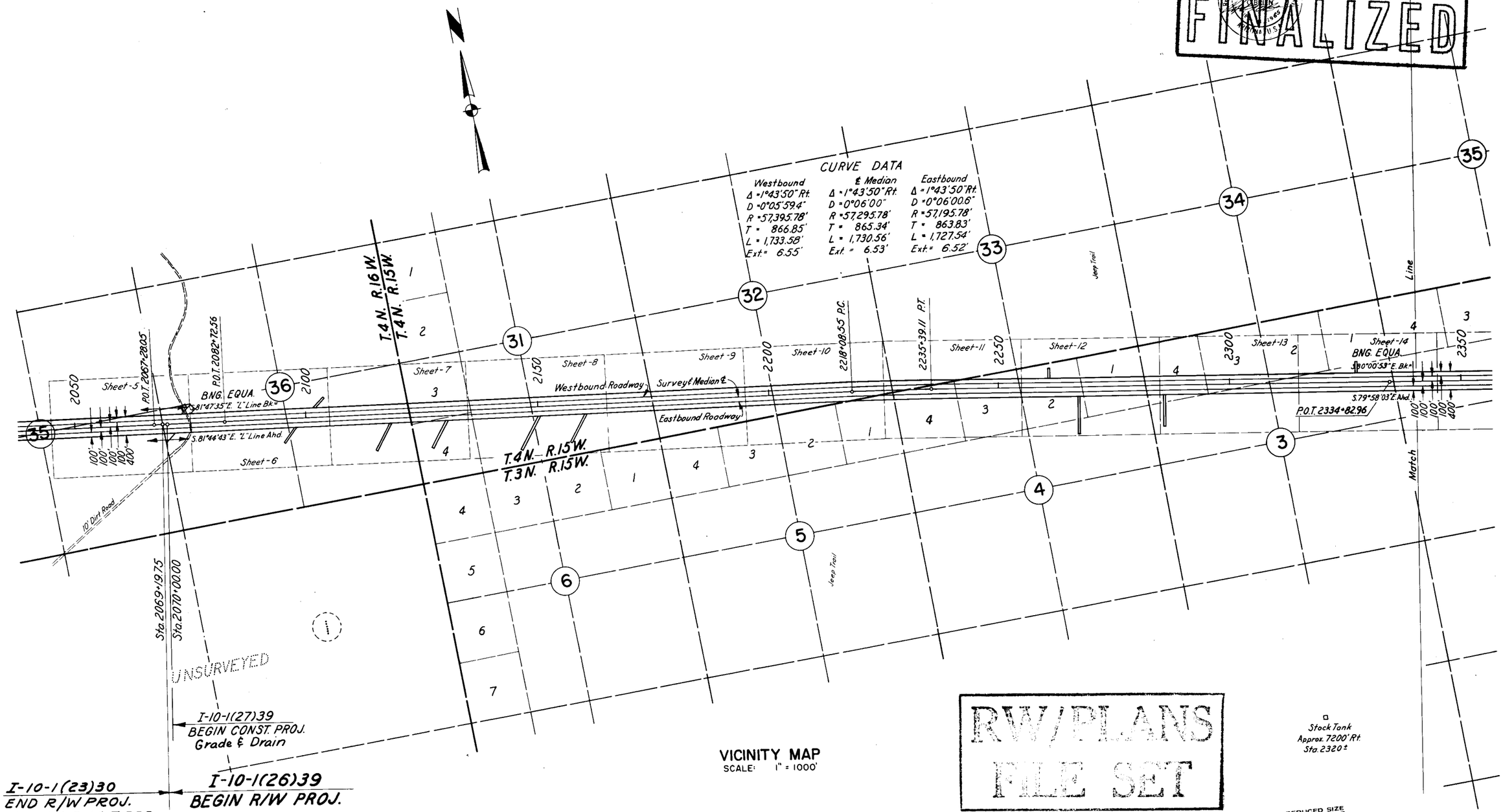

VICINITY MAP
SCALE: 1" = 1000'

RW/PLANS
FILE SET

Click here for I-10 Index

EHRENBERG-PHOENIX HWY.
BOUSE WASH SECTION
YUMA COUNTY

C.O.#			
2363	8-11-69	J. Nez	Added New Drain. Ease Lt 2563+90 to 2635+00.
2913	4-8-71	C.S.C.	Added New R/W (1971) Lt. 2523+00 to 2565+00
"	"	"	& changed No. of pages from 31 to 32.
"	5-10-71	L.I.	Added Constr. Proj. I-10-1(46)
4063	9-26-74	H.HILLS	Finalized

PROJECT NO.	I-10-1 (26)39
DRAWING NO.	D-14-T-330
SHEET NO.	4 of 32
DRAWN BY	J.J. Hartley II
DATE COMP.	7-3-64
SCALE	See Below
CONSULTANT	Smith, O'Brien & Speer

FINALIZED

Registered Professional Engineer (Civil) ROBERT T. O'BRIEN DEC. 31, 1967 ARIZONA, U.S.A.

CHECKED BY: RTO - For The Consultant

HARD COPY 6274 M14

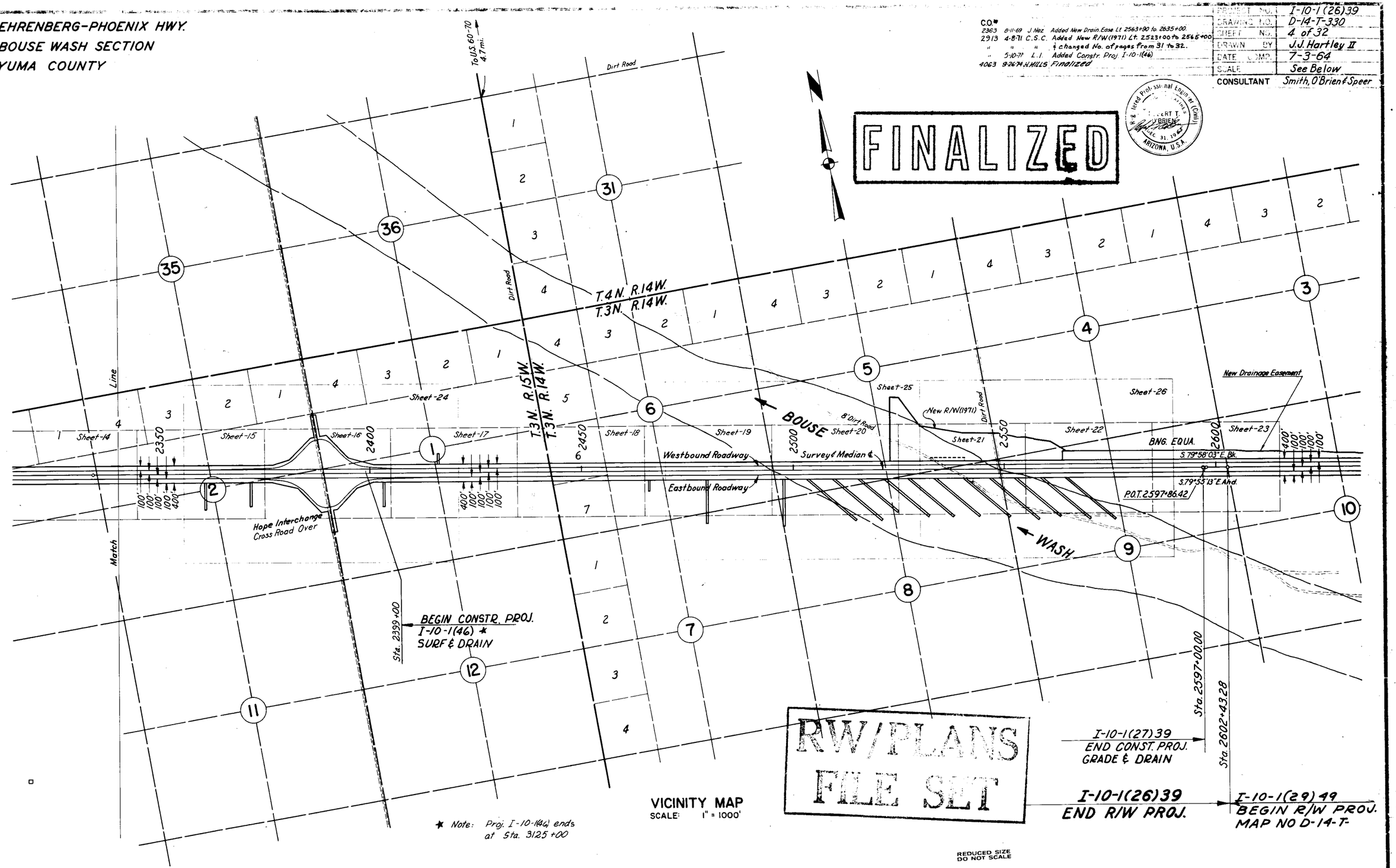

RW/PLANS FILE SET

VICINITY MAP
SCALE: 1" = 1000'

★ Note: Proj. I-10-1(46) ends at Sta. 3125+00

REDUCED SIZE DO NOT SCALE

Click here for I-10 Index

EHRENBERG-PHOENIX HWY.
BOUSE WASH SECTION
YUMA COUNTY

FINALIZED

REVISION				
NO	DATE	BY	DESCRIPTION
649	10-65	R.R.	Added Fencing West Sta. 2072± & R.P.-rap of bridges.
2913	4-7-71	C.S.C.	Changed No. of sheets from 31 to 32.
"	5-10-71	L.I.	Added Grade & Drain to Constr. Proj.
4063	9-26-74	H.MILLS	Finalized

PROJECT NO	I-10-1(26)39
DRAWING NO	D-14-T-330
SHEET NO	5 of 32
DRAWN BY	J.J. Hartley II
DATE COMP.	4-16-65
SCALE	1"=100'
CONSULTANT	Smith, O'Brien & Speer

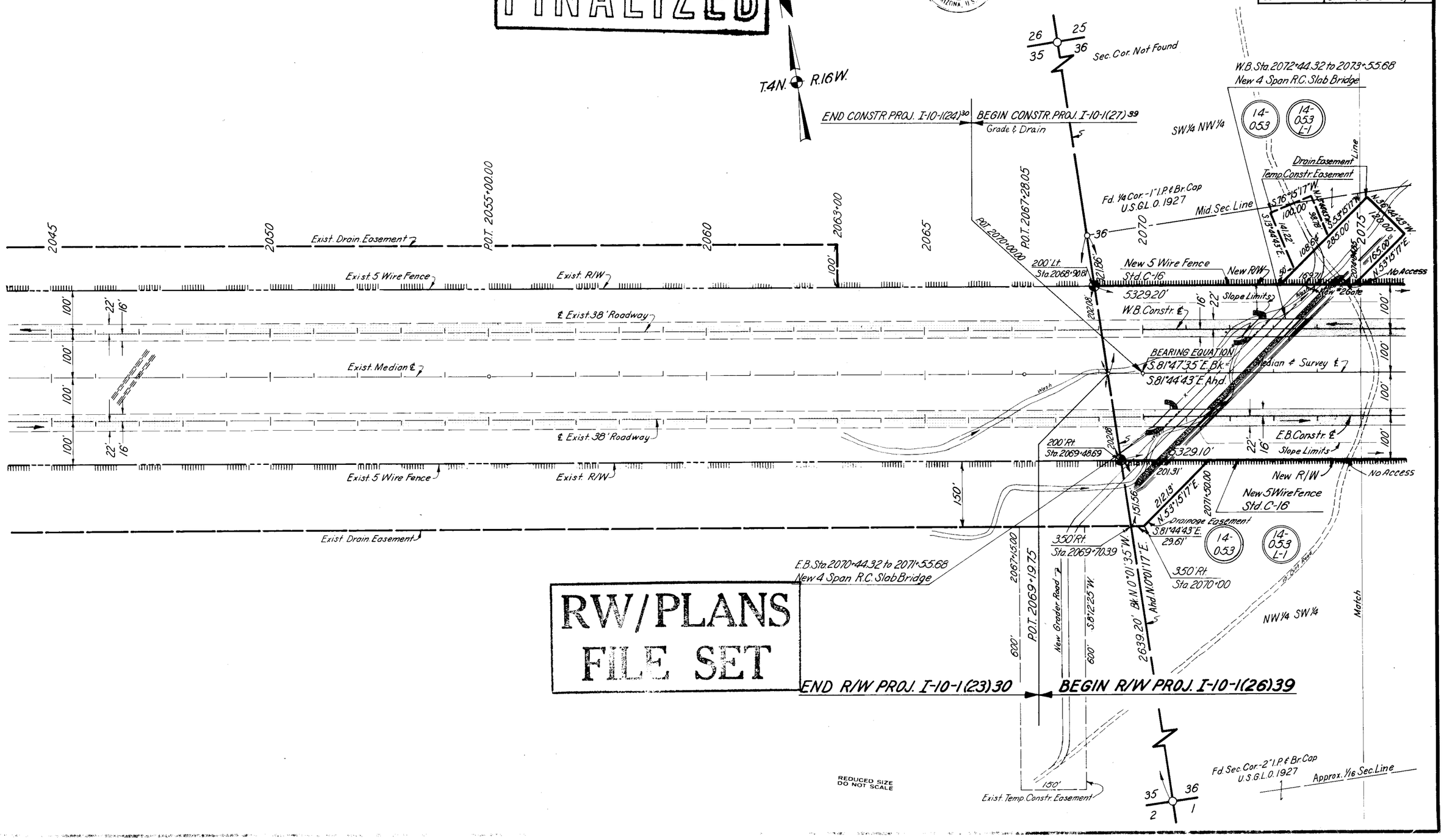

RW/PLANS FILE SET

END R/W PROJ. I-10-1(23)30

BEGIN R/W PROJ. I-10-1(26)39

HARD COPY 62 74 M6, 6274 M14 CHECKED BY R.T. O'Brien for The Consultant

Click here for I-10 Index

EHRENBERG-PHOENIX HWY.
BOUSE WASH SECTION
YUMA COUNTY

REVISIONS			
N	DATE	BY	DESCRIPTION
1028	2-25-66	R.R.	Added Fencing at Box Culverts.
2913	4-7-71	C.S.C.	Changed No. of sheets from 31 to 32.
4063	9-26-74	H.MILLS	Finalized

PROJECT NO.	I-10-1(26)39
DRAWING NO	D-14-T-330
SHEET NO.	6 of 32
DRAWN BY	J.J. Hartley II
DATE COMP.	4-16-65
SCALE	1"=100'
CONSULTANT	Smith, O'Brien & Speer

Registered Professional Engineer (Civil) ROBERT T. O'BRIEN Dec. 31 19 ARIZONA, U.S.A.

FINALIZED

CHECKED BY. R.T. O'Brien - For The Consultant

HARD COPY. 6274M16 & 6274M14

T.4N. R.16W.

SE ¼ NW ¼ — SW ¼ NE ¼ — SW ¼ NW ¼ — NW ¼ SE ¼ — NE ¼ SW ¼ — NW ¼ SW ¼ — SE ¼ SW ¼ — SW ¼ SW ¼ — SW ¼ SE ¼

(36) — Mid Sec. Line — Approx. 1/16 Sec. Line — Approx. Mid Sec. Line

Line — Match — Line

See Sheet No.5

2075 — 2080 — P.O.T. 2081+00.00 — 2085 — 2090 — P.O.T. 2094+89.50 — 2100 — 2101+57.57 — 2105

14-053 — 14-053 H — 14-053 L-1

New R/W — No Access — W.B. Constr. ℄ — Median & Survey ℄ — E.B. Constr. ℄ — Slope Limits — 50' Flood Gate

S.81°44'43"E.

532920(P) — 532910(P)

W.B. Sta. 2100+84.10 to 2101+15.90
New 2-10'x3'x68'-0" Box Culv.

Drainage Easement 325.00' N.53°15'17"E. 60' 275.00' 84.85'

New 5 Wire Fence Std. C-16

E.B. Sta 2098+84.10 to 2099+15.90
New 2-10'x3'x72'-0" Box Culv.

S.48°15'17"W. 379.02' 420.98' Drainage Easement 50' 6527 2098+35.27

100' 100' 100' 22' 16'

RW/PLANS FILE SET

REDUCED SIZE DO NOT SCALE

Click here for I-10 Index

EHRENBERG-PHOENIX HWY.
BOUSE WASH SECTION
YUMA COUNTY

REVISIONS			
C.O. No	DATE	BY	DESCRIPTION
1028	2-25-66	P.R.	Added Fencing at Box Culverts Sta. 2119±
2913	4-8-71	C.S.C.	Changed No. of sheets from 31 to 32.
4063	9-26-74	H.NILLS	Finalized

PROJECT NO.	I-10-1(26)39
DRAWING NO.	D-14-T-330
SHEET NO.	7 of 32
DRAWN BY	J.J. Hartley II
DATE COMP.	4-16-65
SCALE	1"=100'
CONSULTANT	Smith, O'Brien & Speer

FINALIZED

Registered Professional Engineer (Civil) CERTIFICATE EXPIRES ROBERT T. O'BRIEN DEC 31, 1965 ARIZONA, U.S.A.

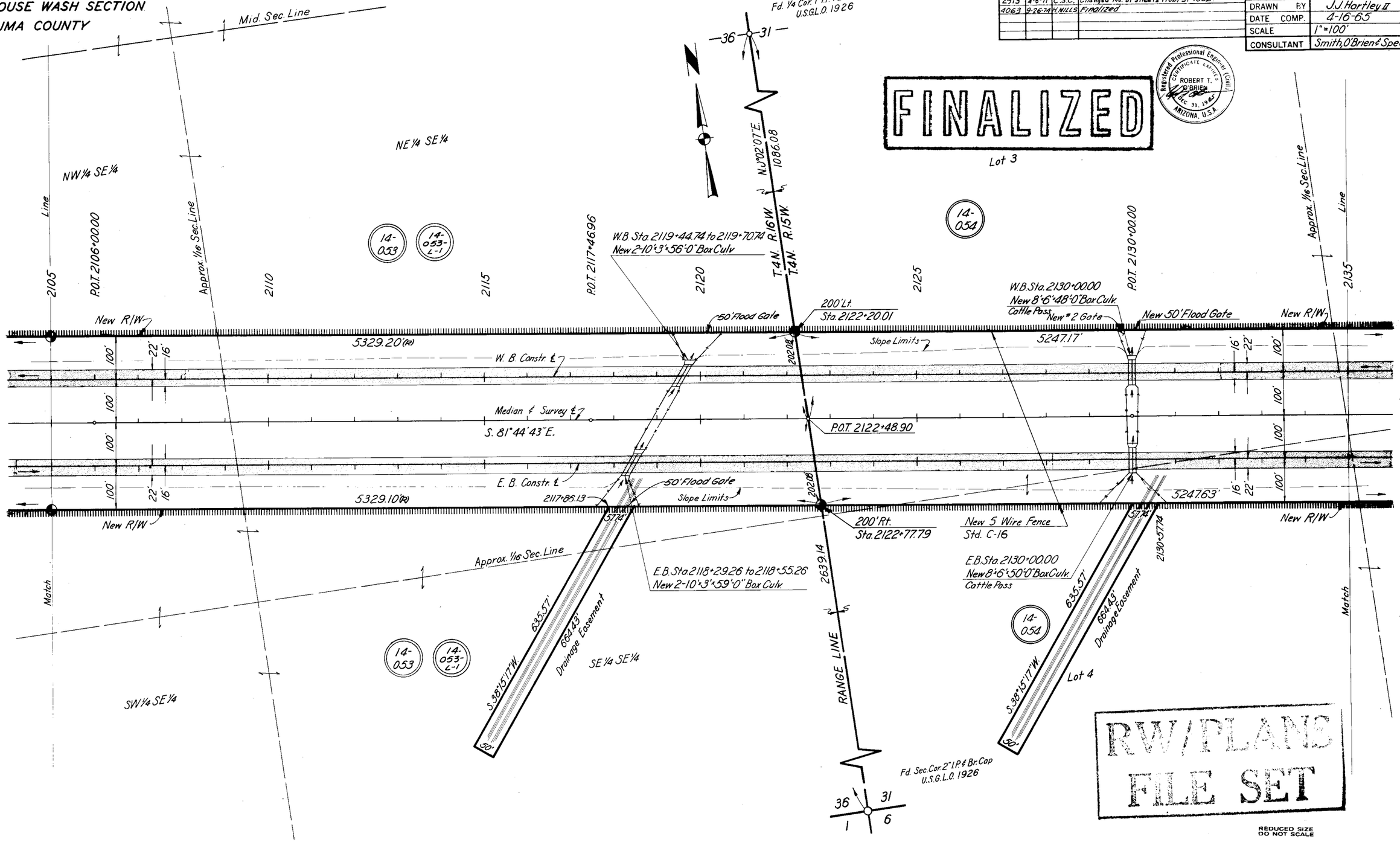

RW/PLANS FILE SET

REDUCED SIZE DO NOT SCALE

HARD COPY 6274M6 & 6274M14

CHECKED BY R.T. O'Brien for The Consultant

Click here for I-10 Index

EHRENBERG-PHOENIX HWY.
BOUSE WASH SECTION
YUMA COUNTY

REVISIONS			
1228	2-25-66	A.R.	Added Fencing at Box Culverts as Shown
2913	4-8-71	C.S.C.	Changed No. sheets from 31 to 32.
4063	9-26-74	H. MILLS	Finalized

PROJECT NO.	I-10-1 (26)39
DRAWING NO.	D-14-T-330
SHEET NO.	8 of 32
DRAWN BY	J.J. Hartley II
DATE COMP.	4-16-65
SCALE	1"=100'
CONSULTANT	Smith, O'Brien & Speer

FINALIZED

Registered Professional Engineer (Civil) CERTIFICATE NO. ROBERT T. O'BRIEN DEC. 31, 19 ARIZONA, U.S.A.

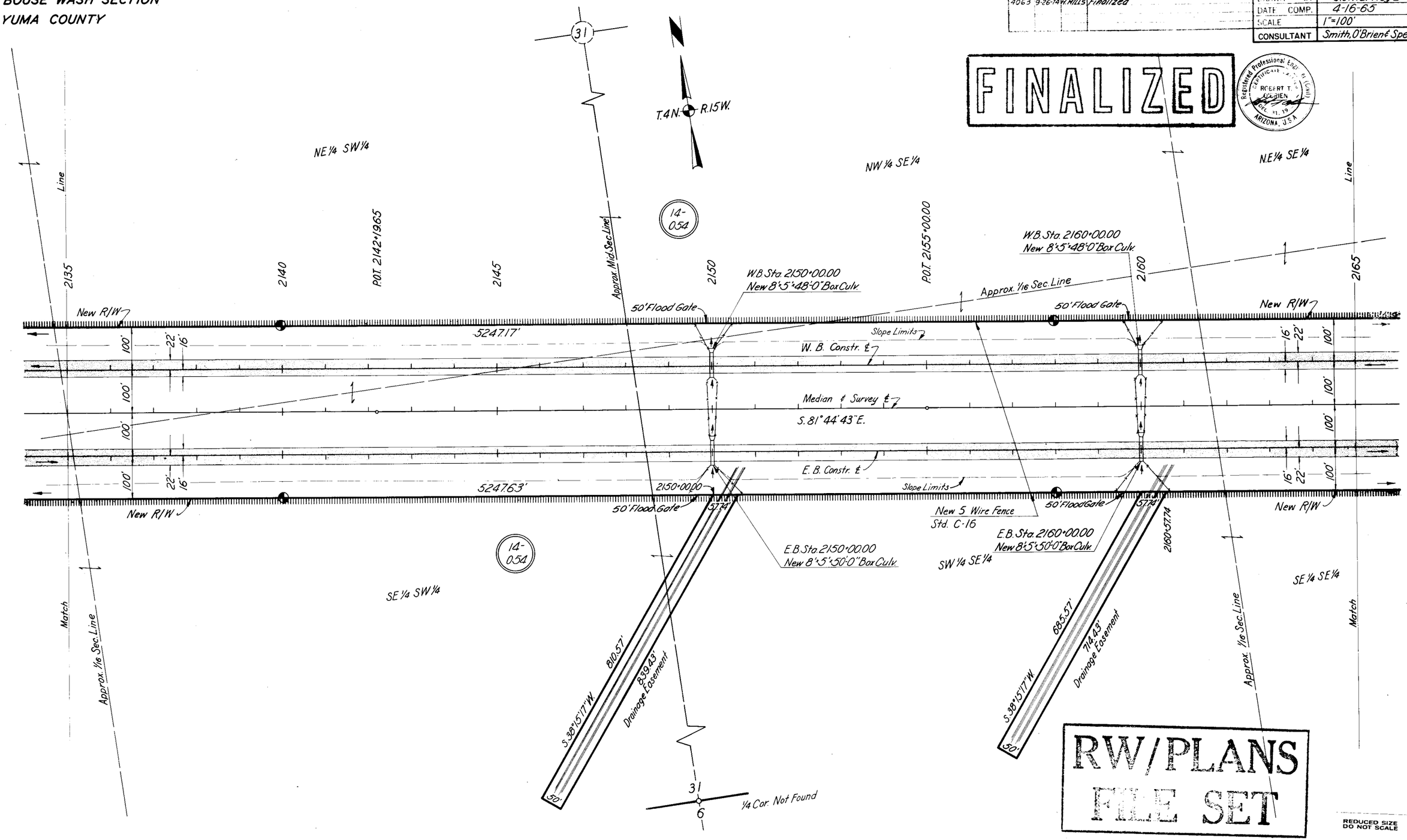

FINALIZED

RW/PLANS
FILE SET

REDUCED SIZE
DO NOT SCALE

CHECKED BY. R.T. O'Brien - For The Consultant

HARD COPY. 6274M6 & 6274M14

Click here for I-10 Index

EHRENBERG-PHOENIX HWY.
BOUSE WASH SECTION
YUMA COUNTY

REVISIONS			
DRAWN	DATE	BY	DESCRIPTION
1028	2-25-66	R.R.	Added Fencing at Box Culverts Stas. 2179+50 & 2190+00
" 2913	" 4-8-71	" C.S.C.	Changed No. sheets from 31 to 32.
4063	9-26-74	H.MILLS	Finalized

PROJECT NO.	I-10-1(26)39
DRAWING NO.	D-14-T-330
SHEET NO.	9 of 32
DRAWN BY	J.J. Hartley II
DATE COMP.	4-16-65
SCALE	1"=100'
CONSULTANT	Smith, O'Brien & Speer

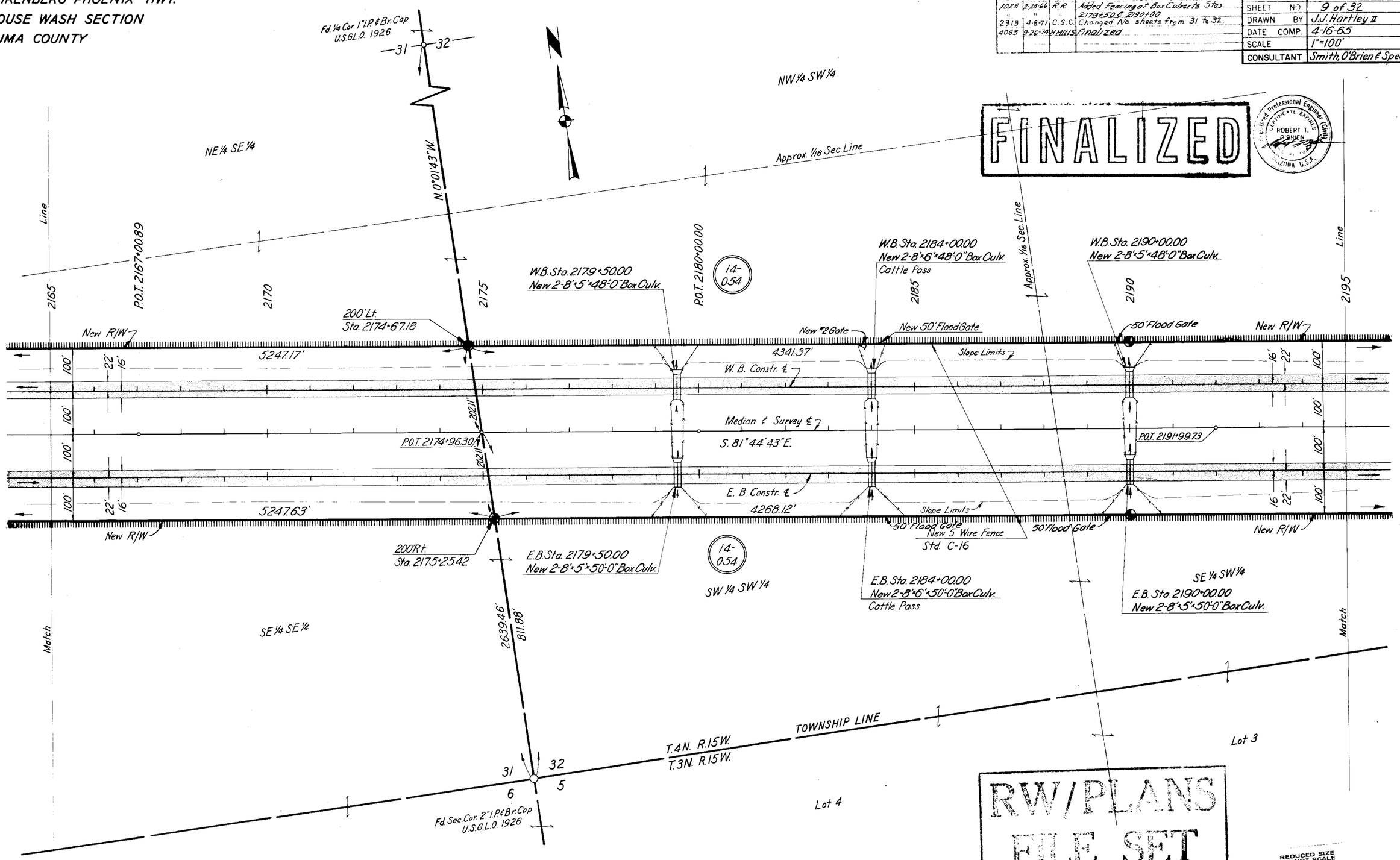

HARD COPY 6274M6 ℄ 6274M14 CHECKED BY R.T.O'Brien-For The Consultant

Click here for I-10 Index

EHRENBERG-PHOENIX HWY.
BOUSE WASH SECTION
YUMA COUNTY

2913 4-8-71 C.S.C. Changed No. sheets from 31 to 32.
4063 9-26-74 H.MILLS Finalized

	I-10-1 (26)39
	D-14-T-330
	10 of 32
	J.J. Hartley II
	4-16-65
	1"=100'
CONSULTANT	Smith, O'Brien & Speer

FINALIZED

CHECKED BY: R.T. O'Brien - For The Consultant

6274M6 & 6274M14

Hard Copy has bearing error of 0°00'01" going Ahd. from curve.

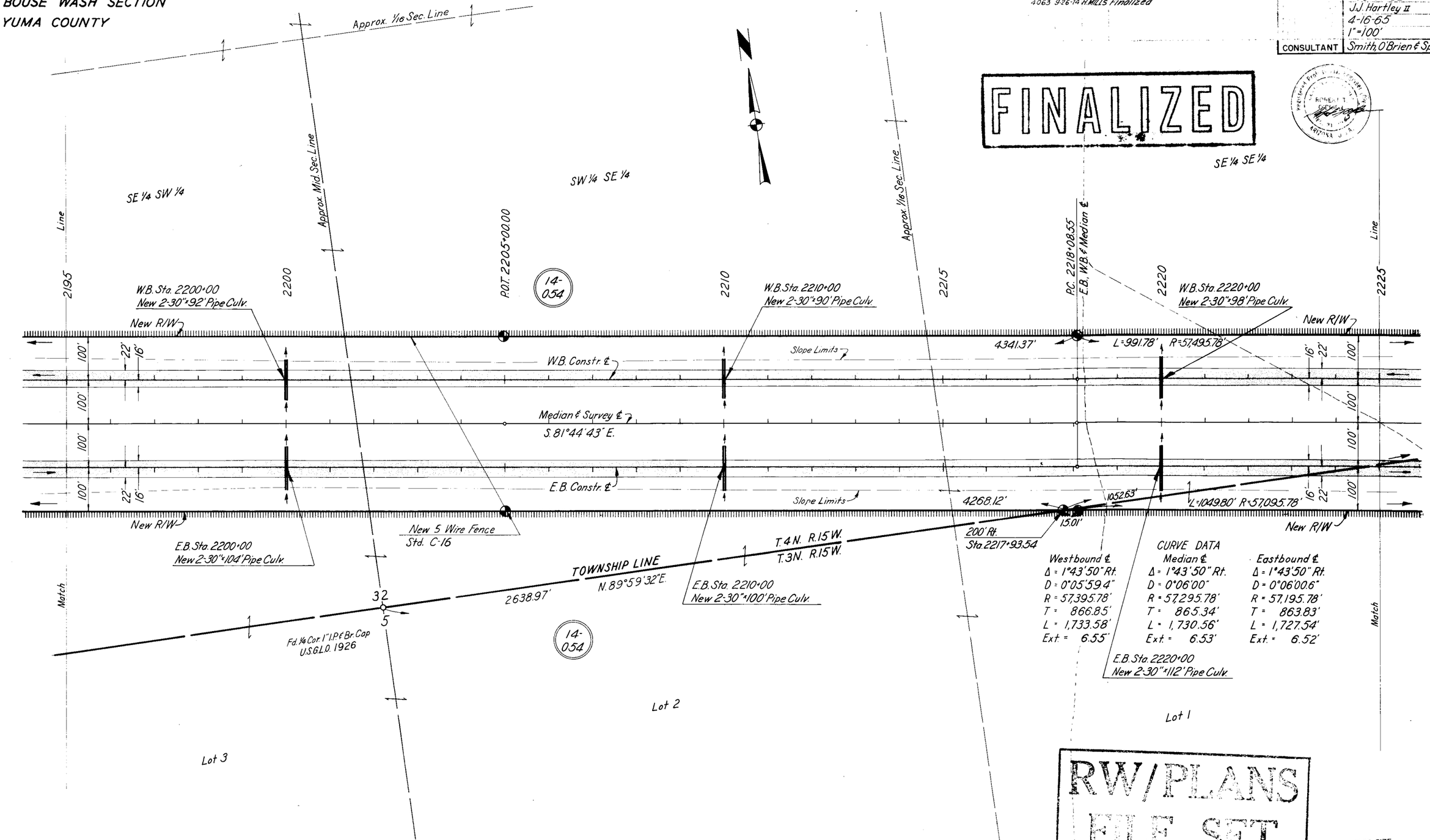

RW/PLANS FILE SET

REDUCED SIZE DO NOT SCALE

Click here for I-10 Index

EHRENBERG-PHOENIX HWY.
BOUSE WASH SECTION
YUMA COUNTY

REVISIONS				PROJECT NO.	I-10-1(26)39
No.	Date	By	Description	DRAWING NO.	D-14-T-330
1028	4-26-66	R.R.	Added Fencing at Bar. Culv. Sta. 2255+00	SHEET NO.	11 of 32
2913	4-8-71	C.S.C.	Changed No. sheets from 31 to 32.	DRAWN BY	J.J. Hartley II
4063	9-26-74	H. HILLS	Finalized	DATE COMP.	4-16-65
				SCALE	1"=100'
				CONSULTANT	Smith, O'Brien & Speer

FINALIZED

Registered Professional Engineer (Civil) Certificate No. 9 ROBERT T. O'BRIEN Exp. Dec. 31, 1966 ARIZONA, U.S.A.

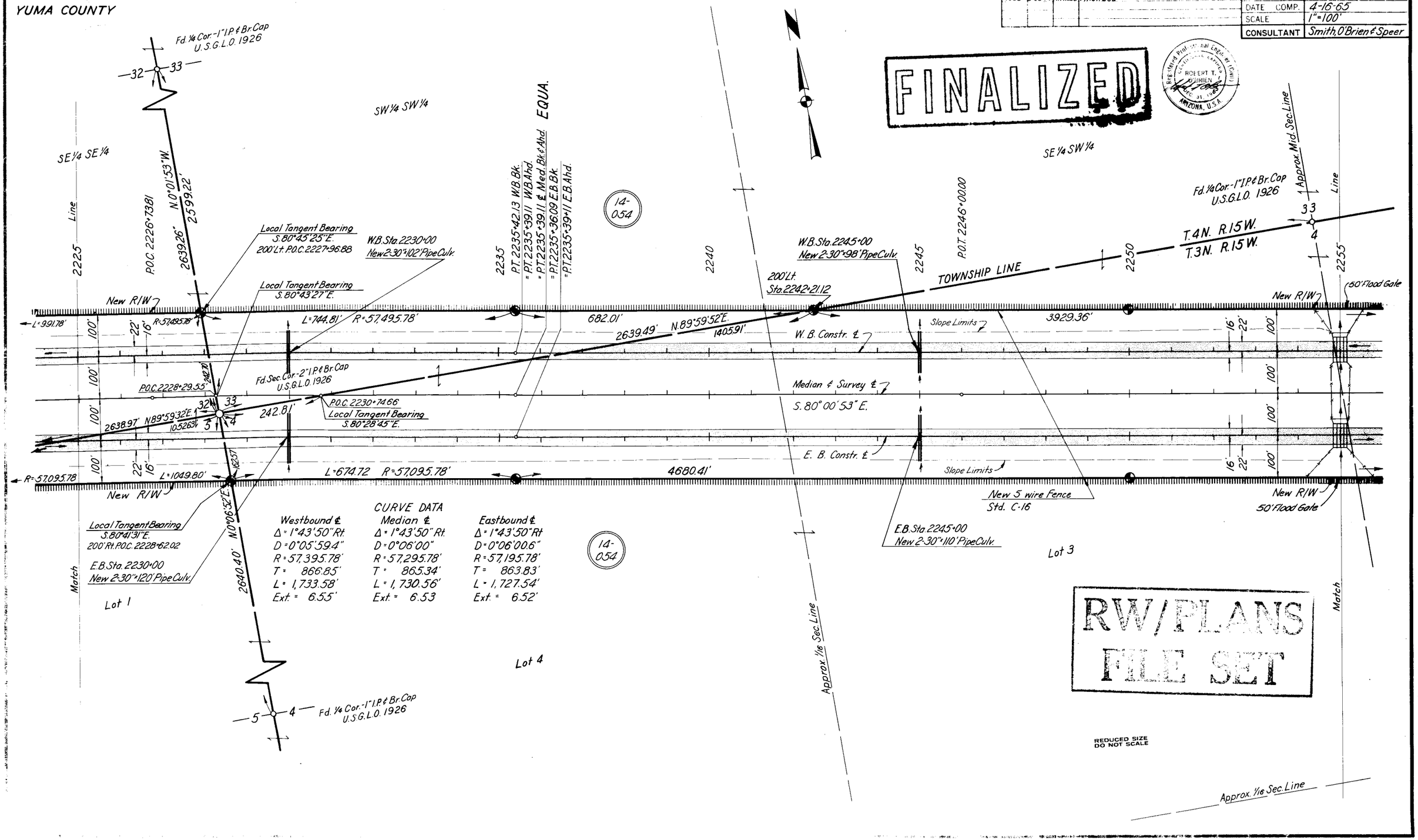

CURVE DATA

Westbound ℄	Median ℄	Eastbound ℄
Δ = 1°43'50" Rt.	Δ = 1°43'50" Rt.	Δ = 1°43'50" Rt.
D = 0°05'59.4"	D = 0°06'00"	D = 0°06'00.6"
R = 57,395.78'	R = 57,295.78'	R = 57,195.78'
T = 866.85'	T = 865.34'	T = 863.83'
L = 1,733.58'	L = 1,730.56'	L = 1,727.54'
Ext. = 6.55'	Ext. = 6.53	Ext. = 6.52'

CHECKED BY R.T. O'Brien-For The Consultant

6274N6 & 6274N14

Hard Copy has bearing error of 0°00'01" Ahd. from Curve P.I.

Click here for I-10 Index

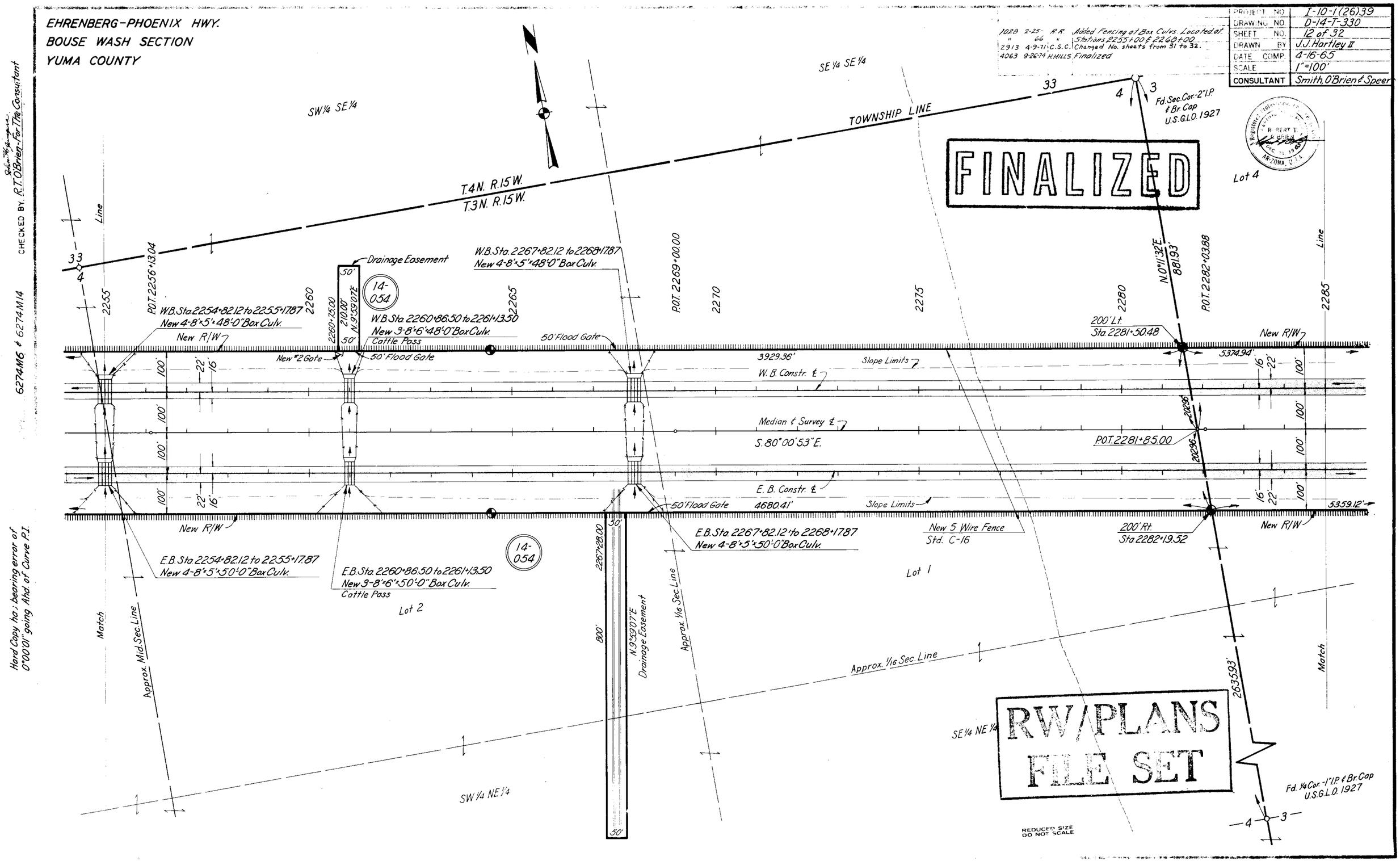

EHRENBERG-PHOENIX HWY.
BOUSE WASH SECTION
YUMA COUNTY

1028	2-25-66	A.R.	Added Fencing at Box Culvs. Stas. 2300+00 & 2313+00	
2913	4-9-71	C.S.C.	Changed No. sheets from 31 to 32.	
4063	9-26-74	H. MILLS	Finalized	

PROJECT NO.	I-10-1(26)39
DRAWING NO.	D-14-T-330
SHEET NO.	13 of 32
DRAWN BY	J.J. Hartley II
DATE COMP.	4-16-65
SCALE	1"=100'
CONSULTANT	Smith, O'Brien, & Speer

FINALIZED

Registered Professional Engineer (Civil) ROBERT T. O'BRIEN Dec. 31 1965 ARIZONA, U.S.A.

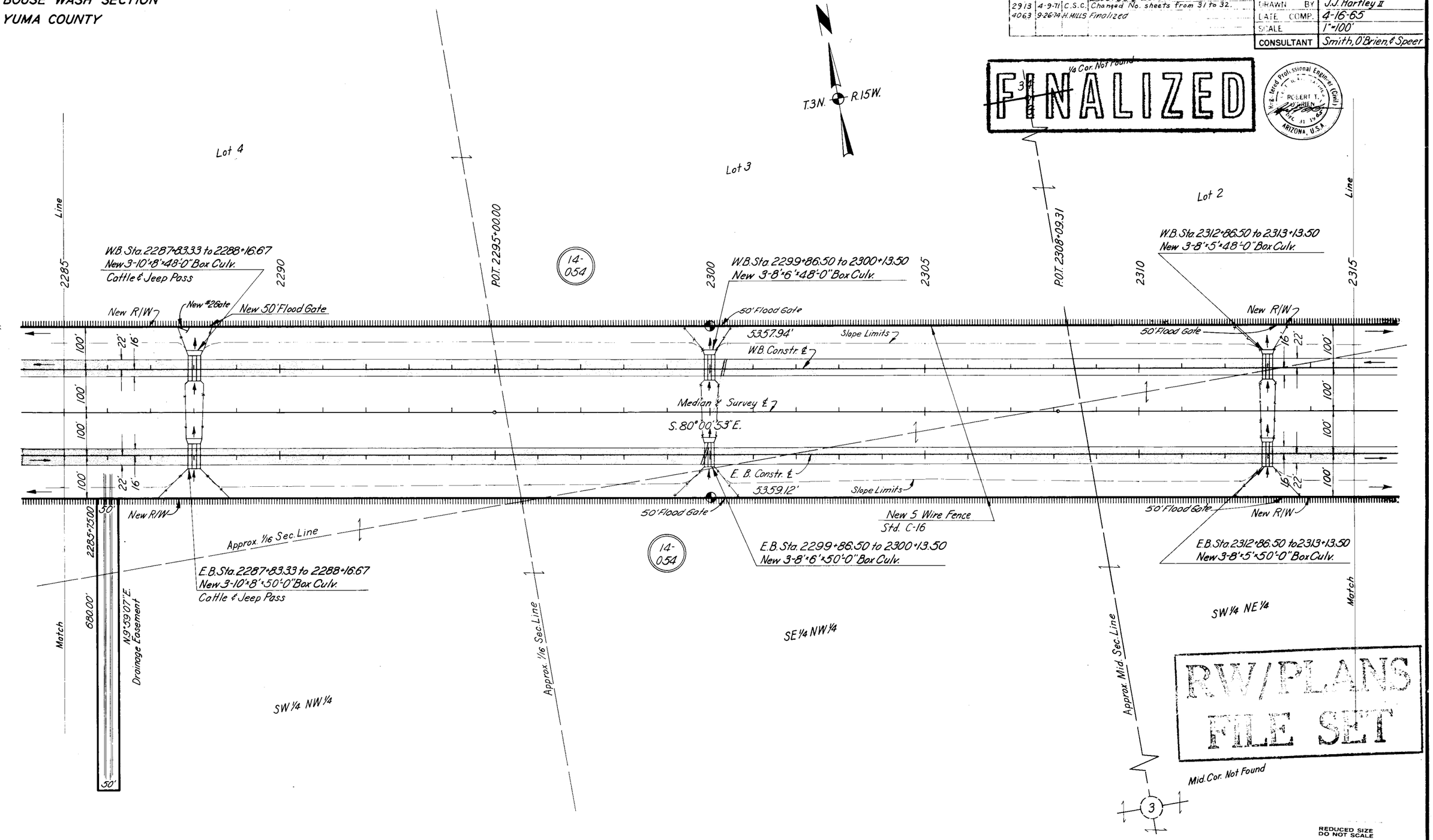

CHECKED BY R.T. O'Brien - For The Consultant

Hard Copy has bearing error of 0°00'01" going Ahd. of Curve P.I.

HARD COPY 6274M6 & 6274M14

Click here for I-10 Index

Click here for I-10 Index

EHRENBERG-PHOENIX HWY.
BOUSE WASH SECTION
YUMA COUNTY

1028	2-25-66	R.R.	Added Fencing at Box Culv. at Sta. 2338+00.
2913	4-9-71	C.S.C.	Changed No. sheets from 31 to 32.
4063	9-26-74	H.WILLS	Finalized

PROJECT NO.	I-10-1-(26)39
DRAWING NO.	D-14-T-330
SHEET NO.	14 of 32
DRAWN BY	J.J. Hartley II
DATE COMP.	4-16-65
SCALE	1"=100'
CONSULTANT	Smith, O'Brien & Speer

FINALIZED

Registered Professional Engineer (Civil) Certificate Expires Dec. 31, 1965 ROBERT T. O'BRIEN ARIZONA, U.S.A.

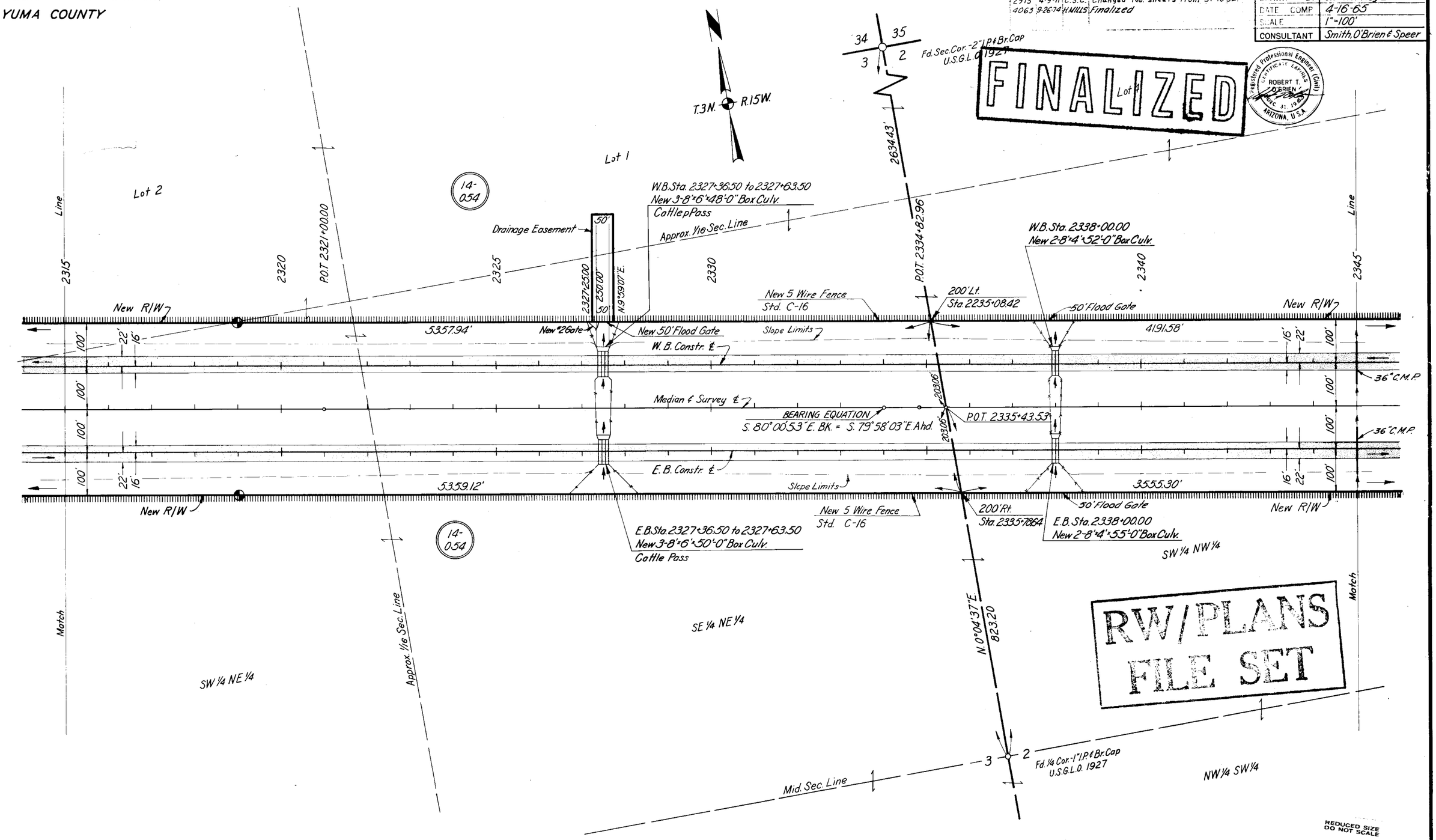

REDUCED SIZE DO NOT SCALE

CHECKED BY. R.T. O'Brien-For The Consultant

HARD COPY. 6274M14 6274M6 & 6274M9

Hard Copy has bearing error of 0°00'01" Ahd. from Curve P.I.

Click here for I-10 Index

EHRENBERG-PHOENIX HWY.
BOUSE WASH SECTION
YUMA COUNTY

REVISIONS			
C.O. No.	DATE	BY	DESCRIPTION
1028	2-25-66	R.R.	Added Fencing at Box Culv. Sta. 2360+00.
2913	4-9-71	C.S.C.	Changed No. sheets from 31 to 32.
4063	9-26-74	H. MILLS	Finalized

PROJECT NO.	I-10-1(26)39
DRAWING NO.	D-14-T-330
SHEET NO.	15 of 32
DRAWN BY	J.J. Hartley II
DATE COMP.	4-16-65
SCALE	1"=100'
CONSULTANT	Smith, O'Brien & Speer

FINALIZED

Registered Professional Engineer (Civil) CERTIFICATE EXPIRES DEC. 31, 1965 ROBERT T. O'BRIEN ARIZONA, U.S.A.

HARD COPY 6274N9 & 6274N14 CHECKED BY R.T. O'Brien-For The Consultant

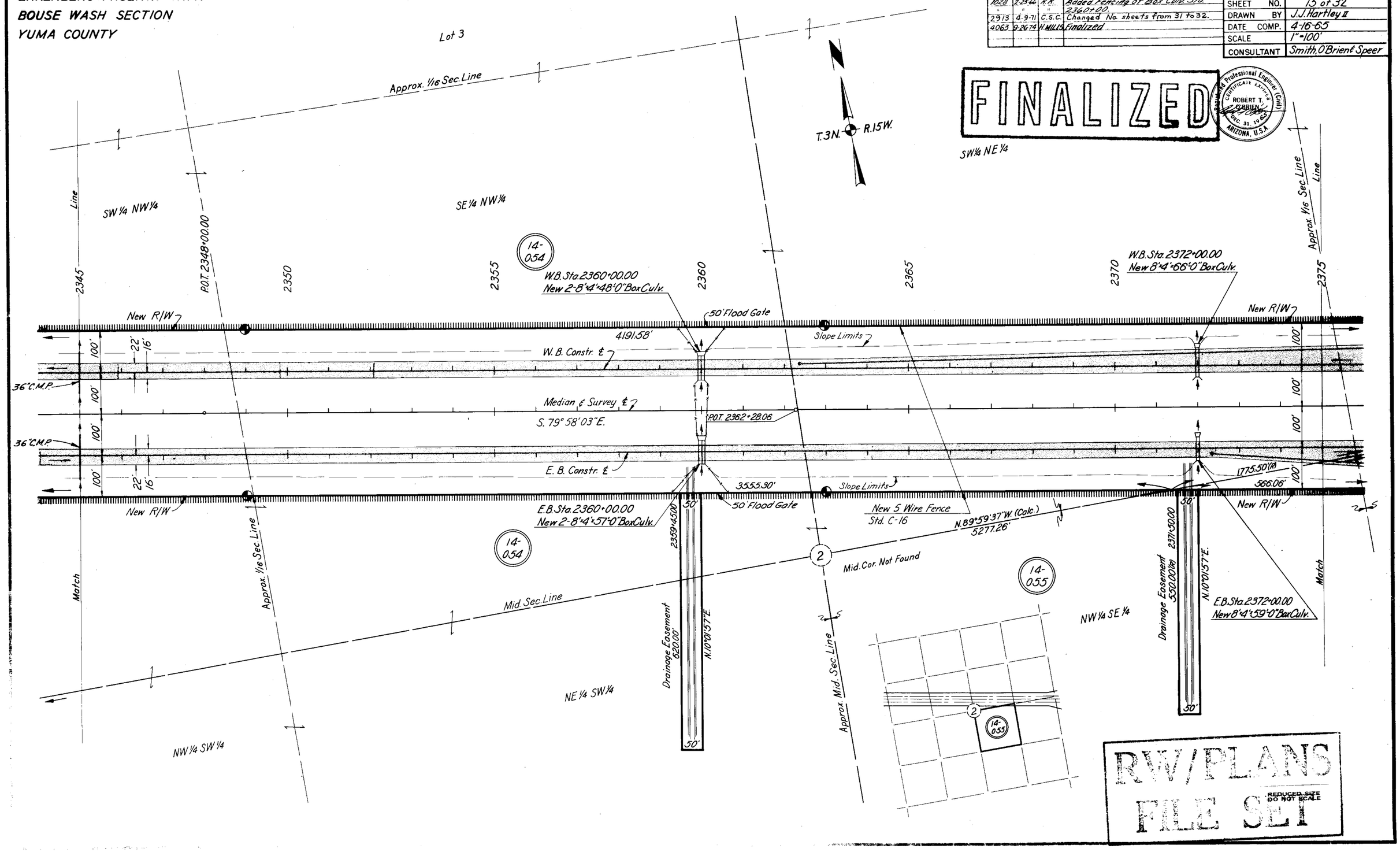

RW/PLANS FILE SET
REDUCED SIZE DO NOT SCALE

Click here for I-10 Index

EHRENBERG-PHOENIX HWY.
BOUSE WASH SECTION
YUMA COUNTY

REVISIONS			
779	8-27-65	E.L.R.	Calcd Areas Item 14-054-M-1
1028	2-25-66	R.R.	Added dimensions R/W (60') on Crossroad & fencing at Box Culv. at Sta. 2403+00
"	"	"	"
2913	4-9-71	C.S.C.	Changed No. of sheets from 31 to 32,
"	"	"	Added dykes at 2403+00, changed lengths culverts 2403+00 (E.B. & W.B.).
"	5-10-71	L.I.	Added Constr. Proj. I-10-1(46)
4063	9/26/73	W. HILLS	Finalized

PROJECT NO.	I-10-1(26)39
DRAWING NO.	D-14-T-330
SHEET NO.	16 of 32
DRAWN BY	J.J. Hartley II
DATE COMP.	4-16-65
SCALE	1"=100'
CONSULTANT	Smith, O'Brien & Speer

CHECKED BY R.I. O'Brien - For The Consultant

HARD COPY 6274M9 & 6274M14

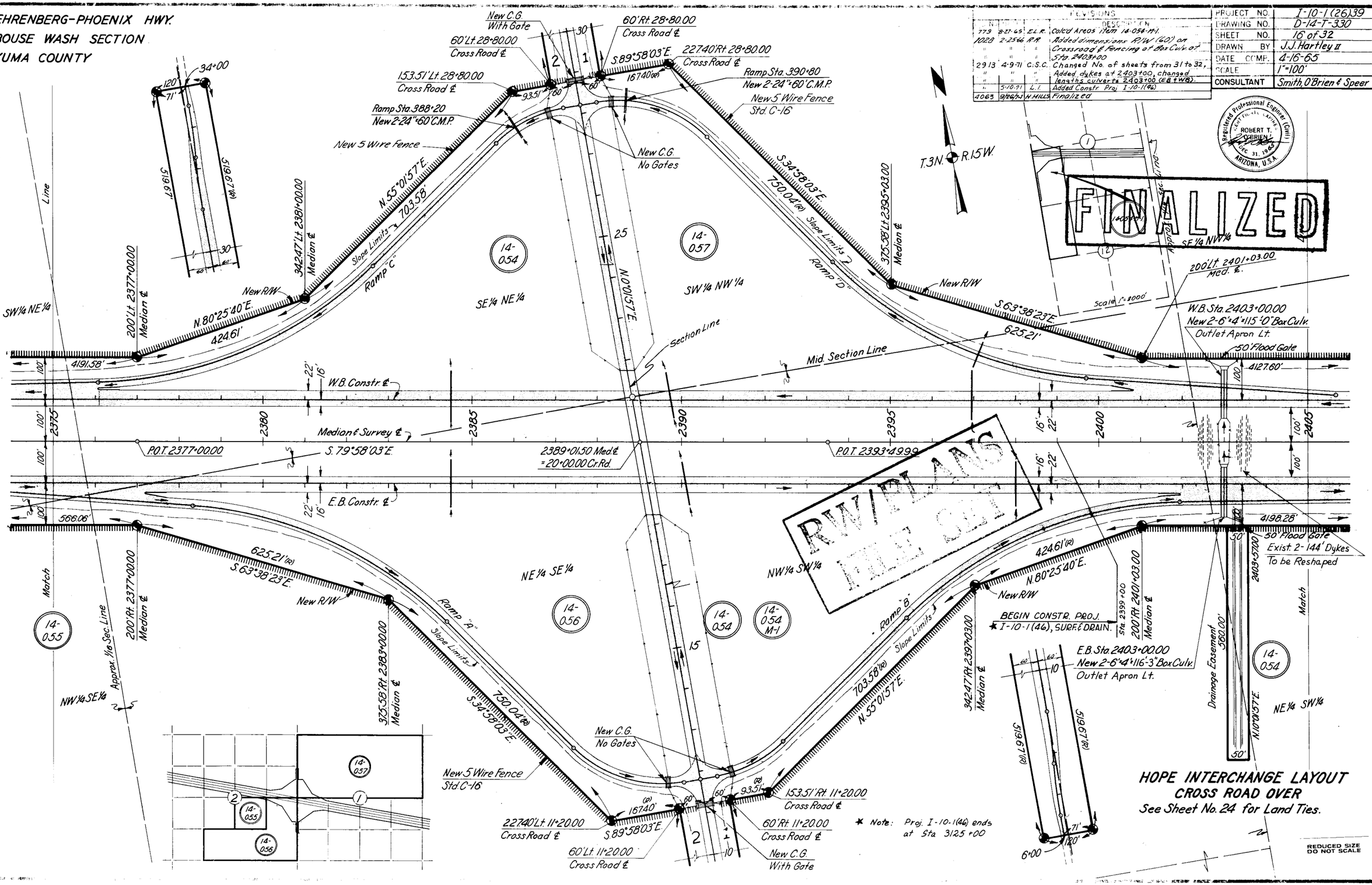

Click here for I-10 Index

EHRENBERG-PHOENIX HWY.
BOUSE WASH SECTION
YUMA COUNTY

REVISIONS				PROJECT NO.	I-10-1(26)39
C.O. No	DATE	BY	DESCRIPTION	DRAWING NO.	D-14-T-330
1028	2-25-66	R.R.	Added Fencing at Box Culv. Sta. 2409+00	SHEET NO.	17 of 32
2913	4-9-71	C.S.C.	Changed No. sheets from 31 to 32, Added all dykes, changed culvert lengths at 2423+50, 2432+00 (WB), 2409+00 & 2416+00.	DRAWN BY	J.J. Hartley II
4063	9-26-74	H.MILLS	Finalized	DATE COMP.	4-16-65
				SCALE	1"=100'
				CONSULTANT	Smith, O'Brien & Speer

FINALIZED

Registered Professional Engineer (Civil) CERTIFICATE EXPIRES ROBERT T. O'BRIEN DEC. 31, 1963 ARIZONA, U.S.A.

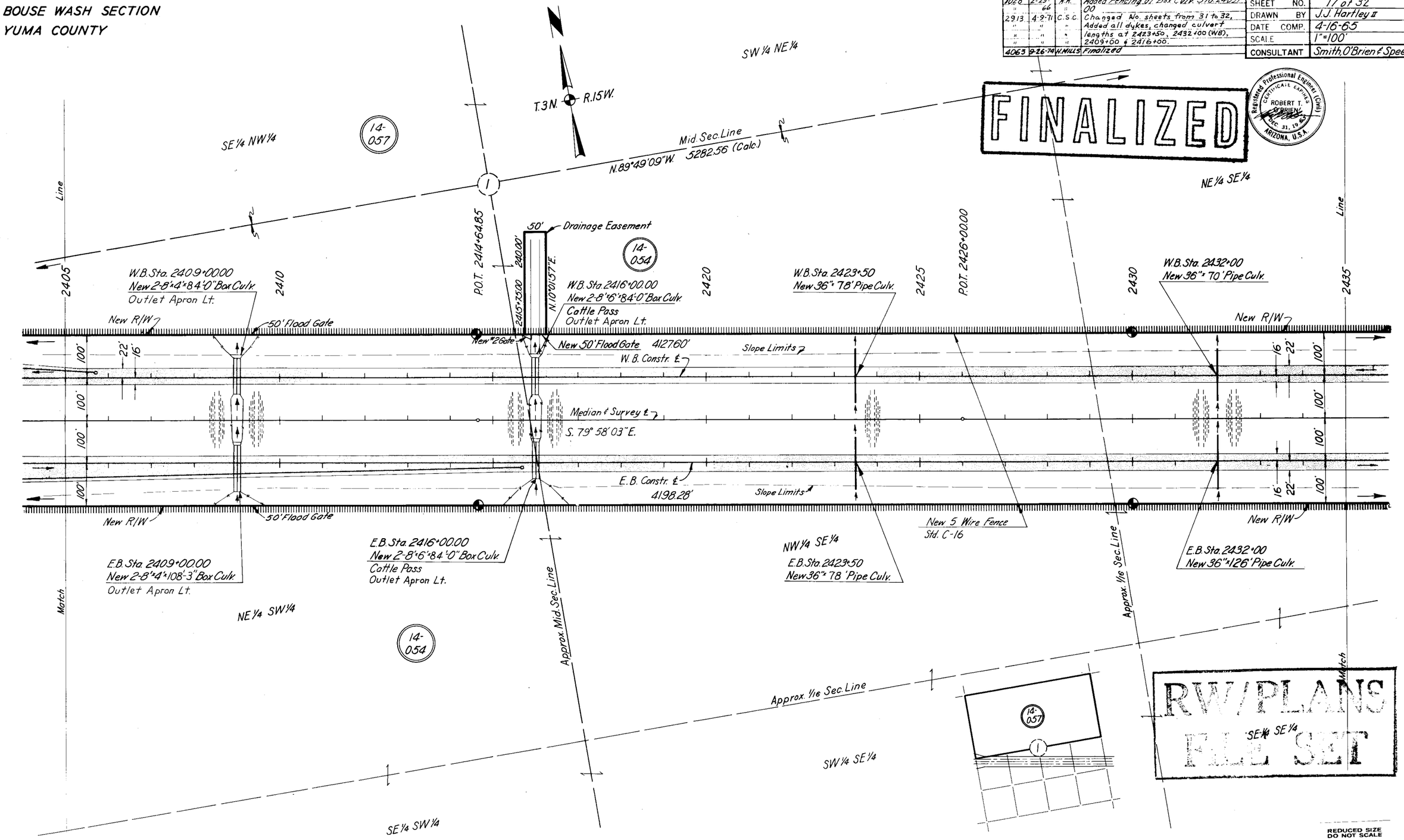

RW/PLANS FILE SET

REDUCED SIZE DO NOT SCALE

HARD COPY 6274M9 & 6274M14 CHECKED BY R.T. O'Brien - For The Consultant

Click here for I-10 Index

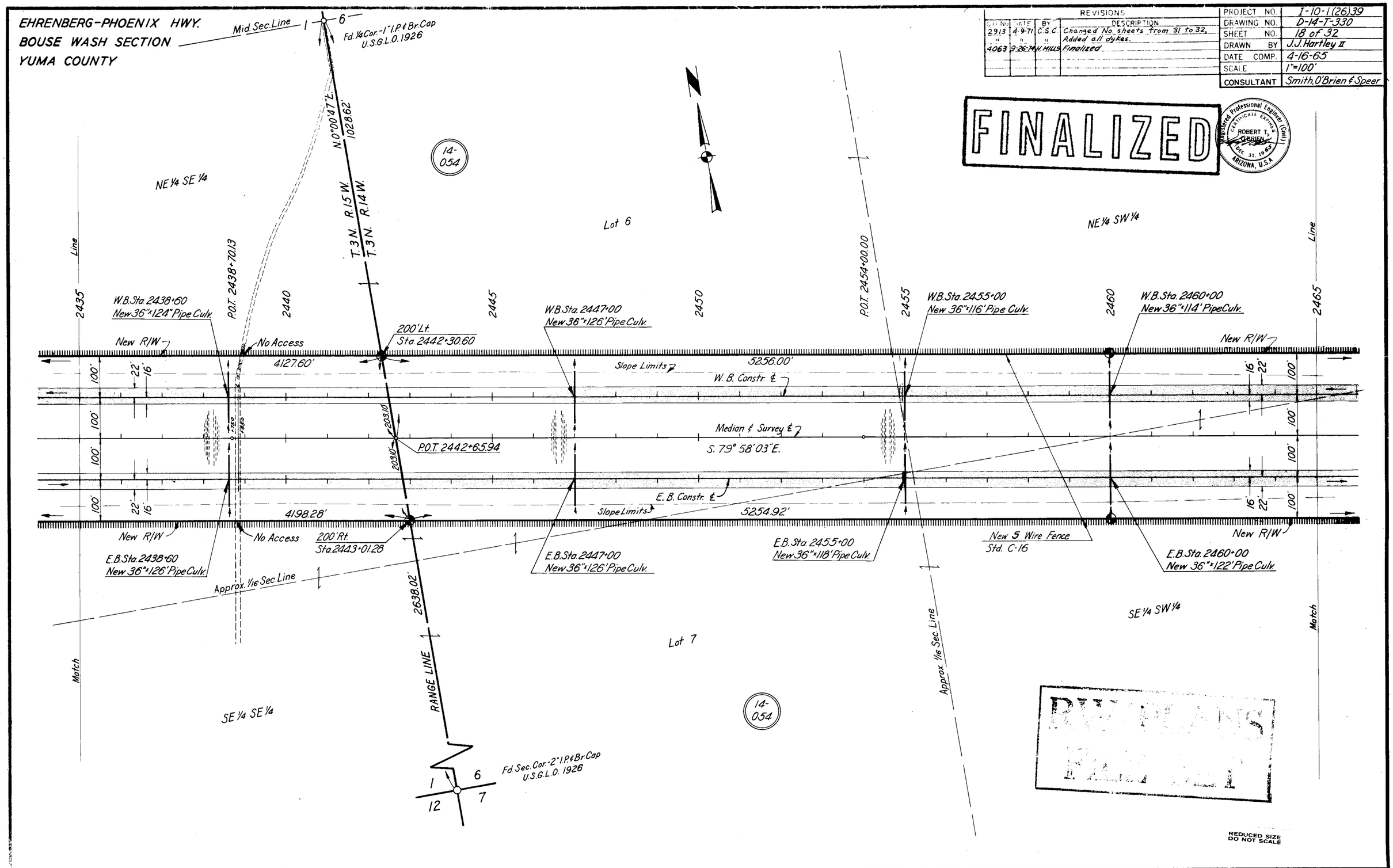

REVISIONS			
CH. NO.	DATE	BY	DESCRIPTION
2913	4-9-71	C.S.C.	Changed No. sheets from 31 to 32.
"	"	"	Added all dykes.
4063	9-26-74	H. HILLS	Finalized.

PROJECT NO.	I-10-1(26)39
DRAWING NO.	D-14-T-330
SHEET NO.	18 of 32
DRAWN BY	J.J. Hartley II
DATE COMP.	4-16-65
SCALE	1"=100'
CONSULTANT	Smith, O'Brien & Speer

HARD COPY 6274M9 & 6274M14 CHECKED BY R.T. O'Brien - For The Consultant

Click here for I-10 Index

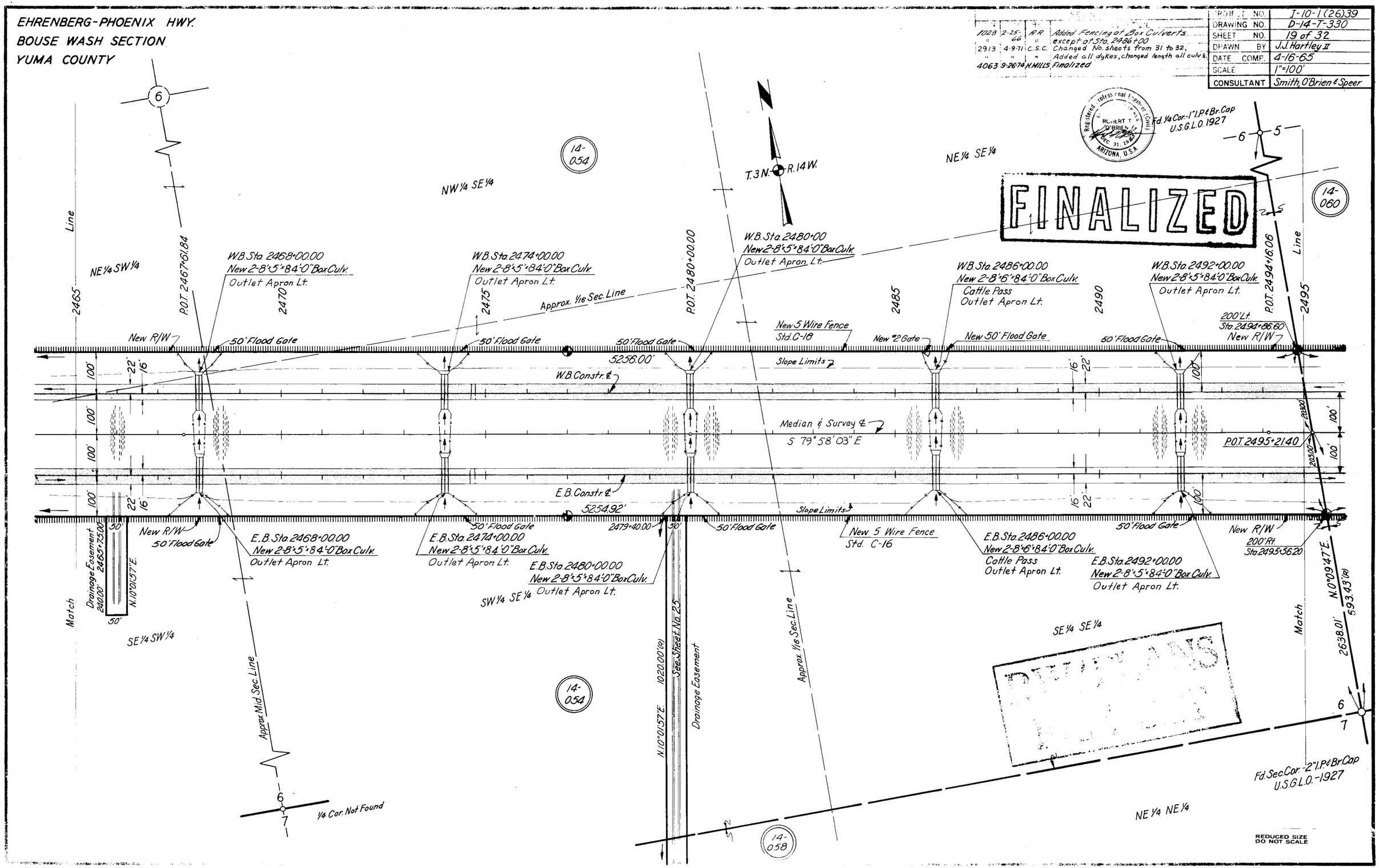

Click here for I-10 Index

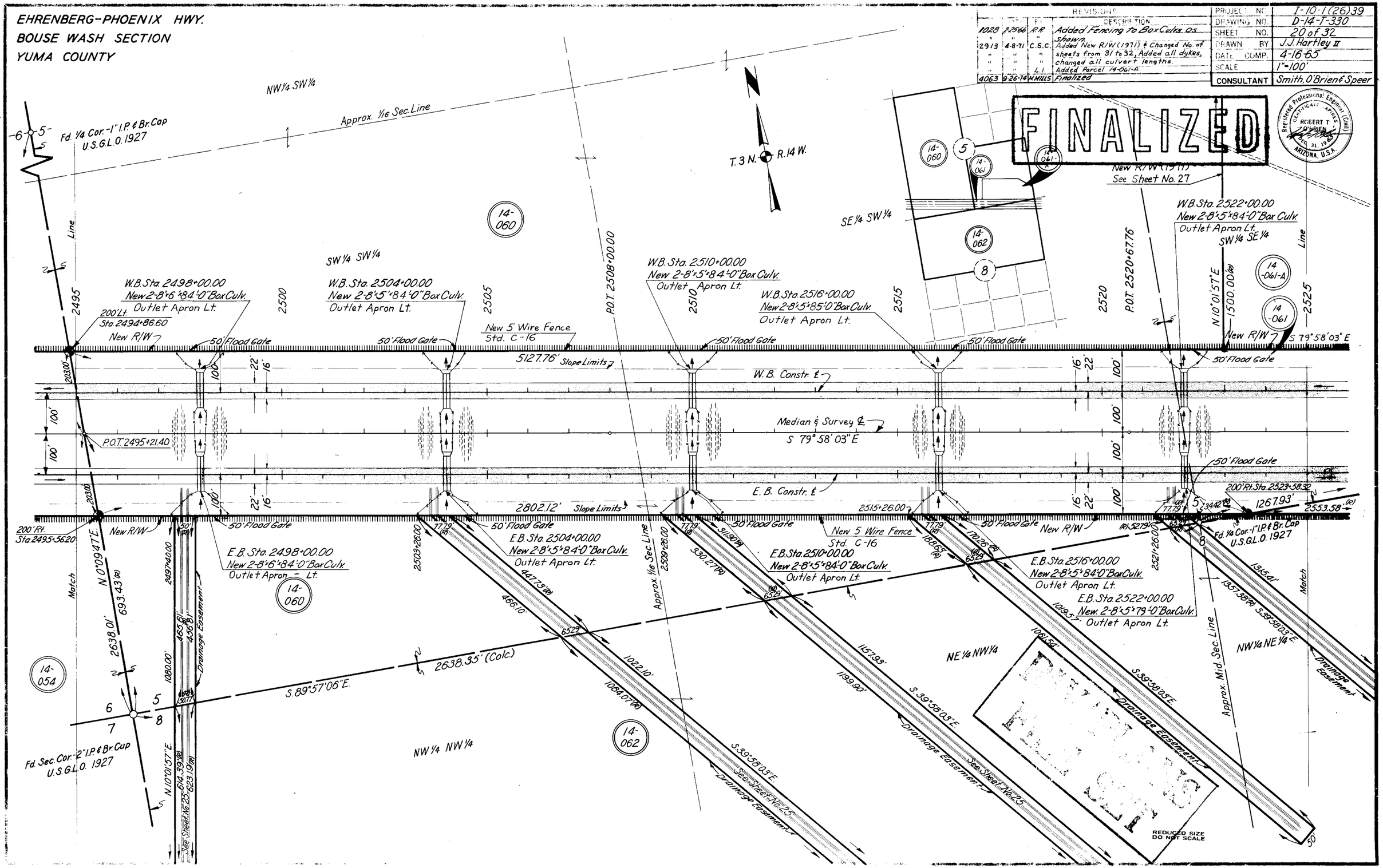

Click here for I-10 Index

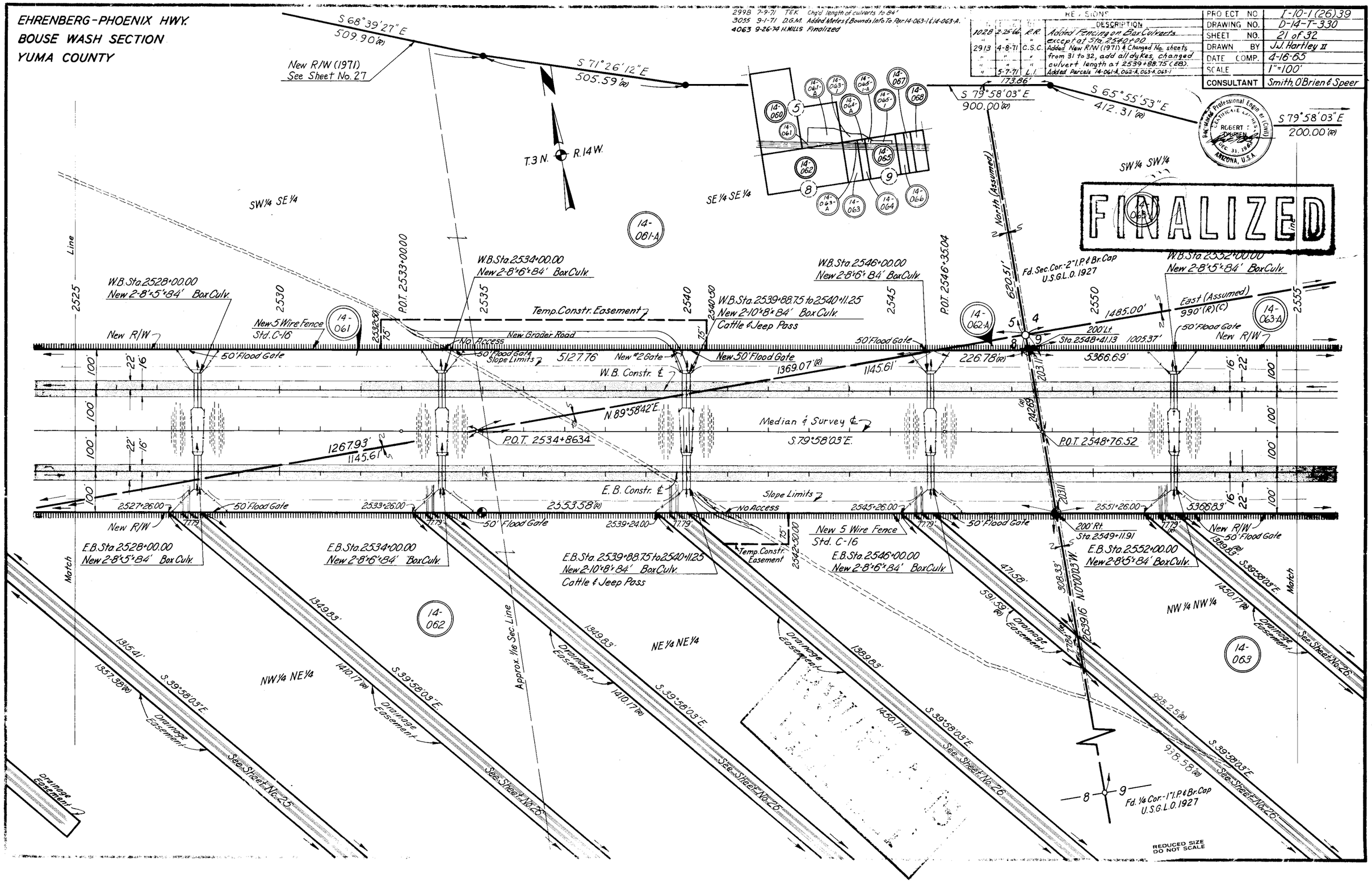

CHECKED BY. R.T. O'Brien - For The Consultant

HARD COPY. 62 74 M9 & 62 74 M14

Click here for I-10 Index

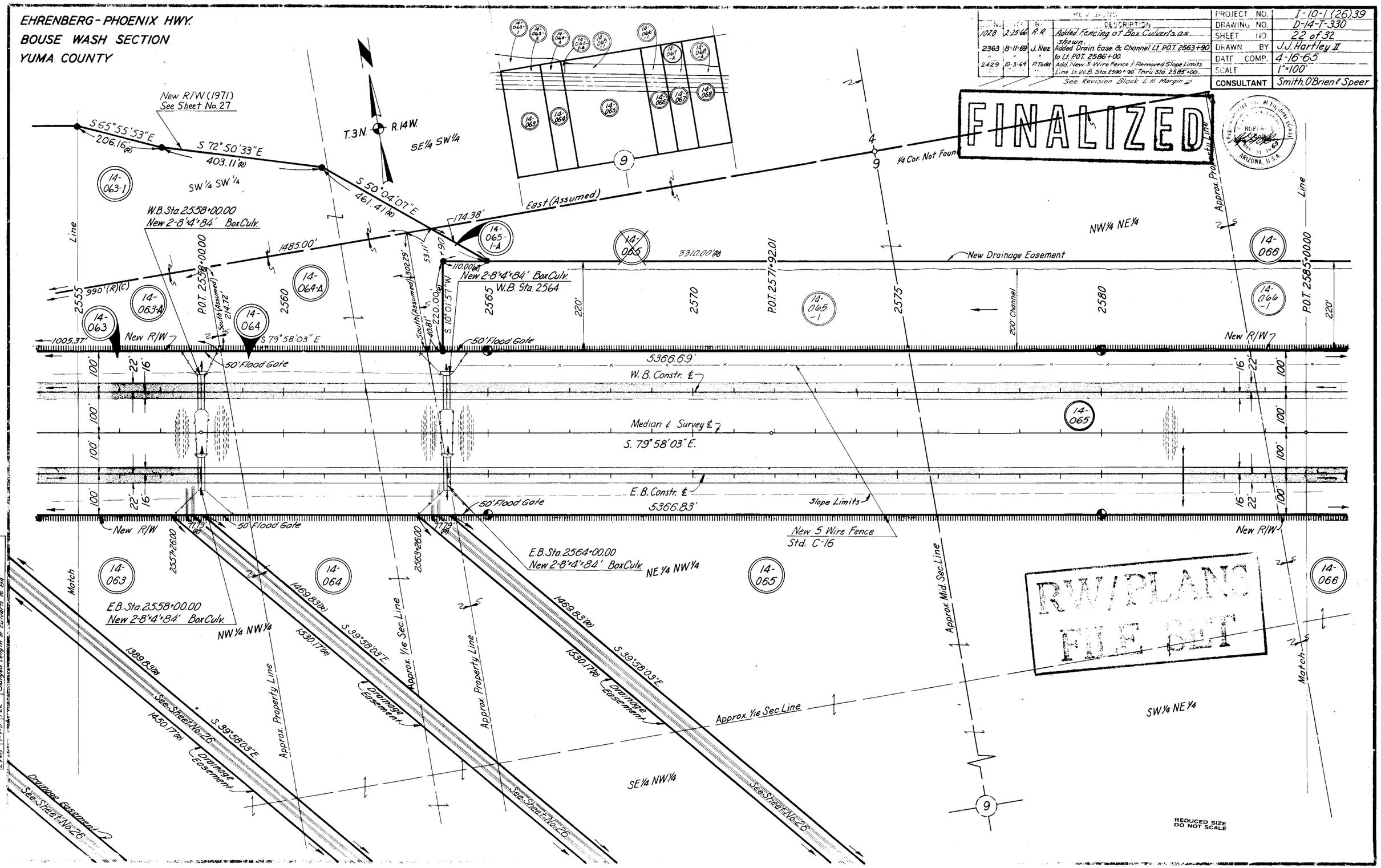

Click here for I-10 Index

EHRENBERG-PHOENIX HWY.
BOUSE WASH SECTION
YUMA COUNTY

REVISIONS			
C.O. No.	DATE	BY	DESCRIPTION
1028	2/25/66	R.R.	Changed Bearing in Brg. Equa. to Read S 79°55'13" E
2363	8-11-69	J. Nez	Added New Drain. Ease. & Channel Lt. P.O.T.
"	"	"	2584+00 to Lt. P.O.T. 2602+00
2429	10-3-69	P.T.	Add. New 5-Wire Fence & Removed Slope Limits Line
"	" " "	"	Lt. W.B.R. Sta. 2585+00 to Sta. 2602+
2463	11-17-69	Mr	Changed Per 14-066 A to Per 14-066-1
2913	4-9-71	C.S.C.	Changed No. sheets from 31 to 32, &
"	"	"	Add dyke at 2597+40 (app.).
"	5-10-71	L.I.	Added Grade & Drain to Constr. Proj.
4063	9-26-74	H. WILLS	Finalized

PROJECT NO.	I-10-1 (26)39
DRAWING NO.	D-14-T-330
SHEET NO.	23 of 32
DRAWN BY	J.J. Hartley II
DATE COMP.	4-16-65
SCALE	1"=100'
CONSULTANT	Smith, O'Brien & Speer

FINALIZED

Registered Professional Engineer (Civil) ROBERT T. O'BRIEN 4-16-65 ARIZONA, U.S.A.

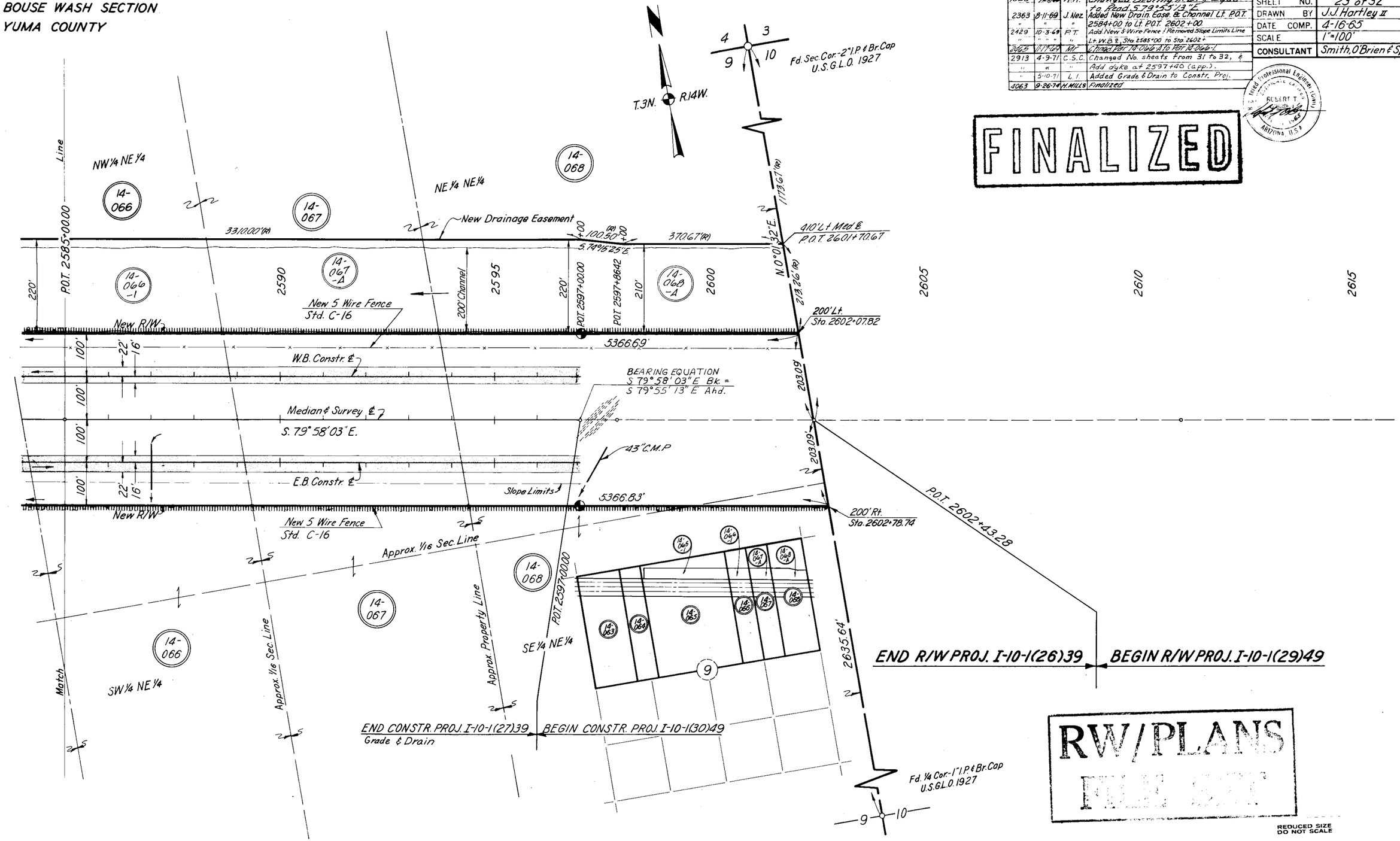

RW/PLANS
FILE COPY

REDUCED SIZE DO NOT SCALE

CHECKED BY R.T. O'Brien-For The Consultant

HARD COPY 6274M9 & 6274M14

Click here for I-10 Index

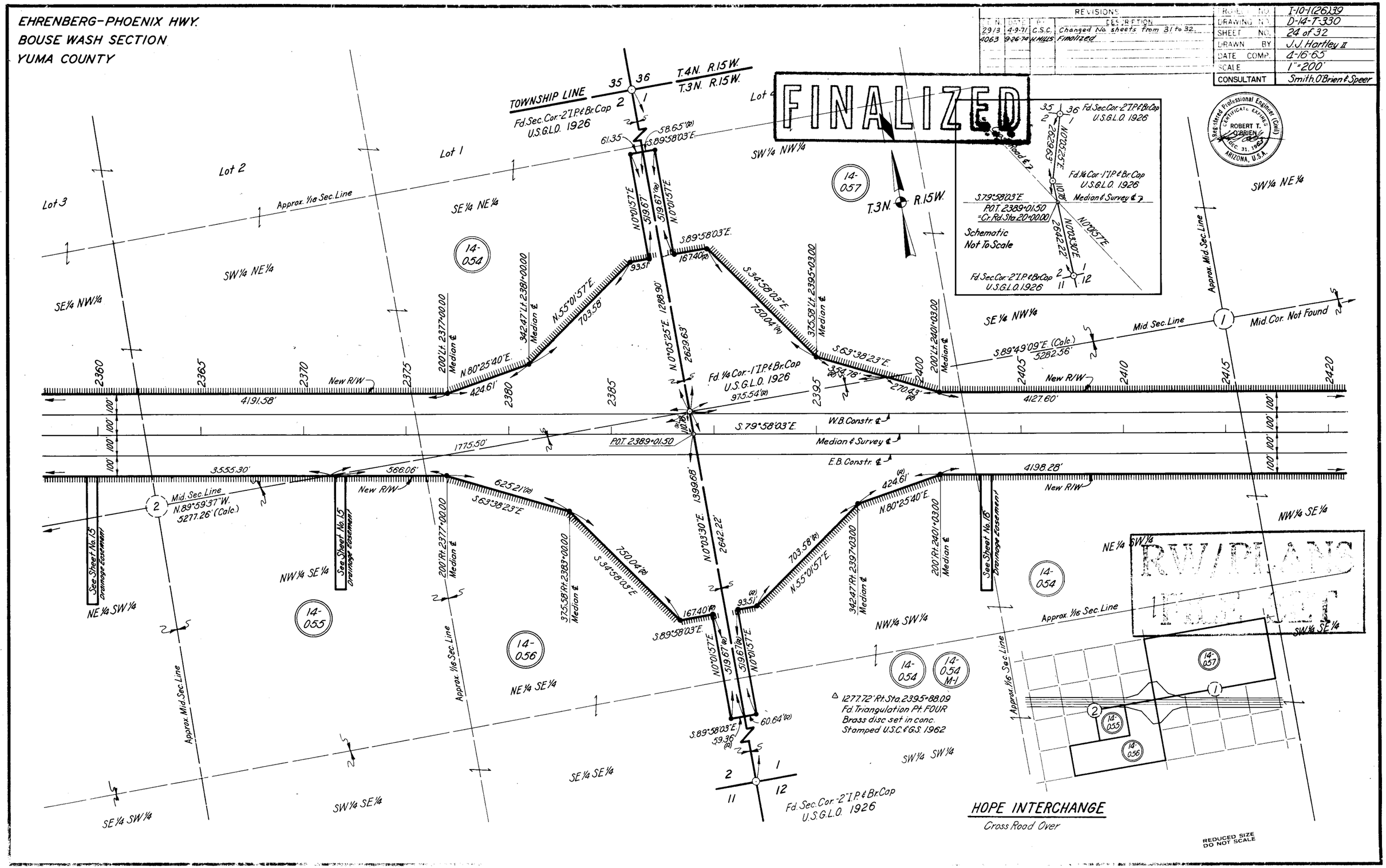

CHECKED BY R.T. O'Brien - For The Consultant

HARD COPY 6274 M9 & 6274 M14

Click here for I-10 Index

EHRENBERG-PHOENIX HWY.
BOUSE WASH SECTION
YUMA COUNTY

REVISIONS			
C.O. NO.	DATE	BY	DESCRIPTION
2913	4/9/71	C.S.C.	Changed No. Sheets from 31 to 32. &
"	"	"	added New R/W (1971). Added Parcel 14-061-A
4063	9-26-74	H. HILLS	Finalized

PROJECT NO.	I-10-1(26)39
DRAWING NO.	D-14-T-330
SHEET NO.	25 of 32
DRAWN BY	J.J. Hartley II
DATE COMP.	4-16-65
SCALE	1"=200'
CONSULTANT	Smith, O'Brien & Speer

FINALIZED

Registered Professional Engineer (Civil) CERTIFICATE EXPIRES ROBERT T. O'BRIEN DEC. 31, 1965 ARIZONA, U.S.A.

CHECKED BY: R.T. O'Brien - For The Consultant

HARD COPY: 6274M9 & 6274M14

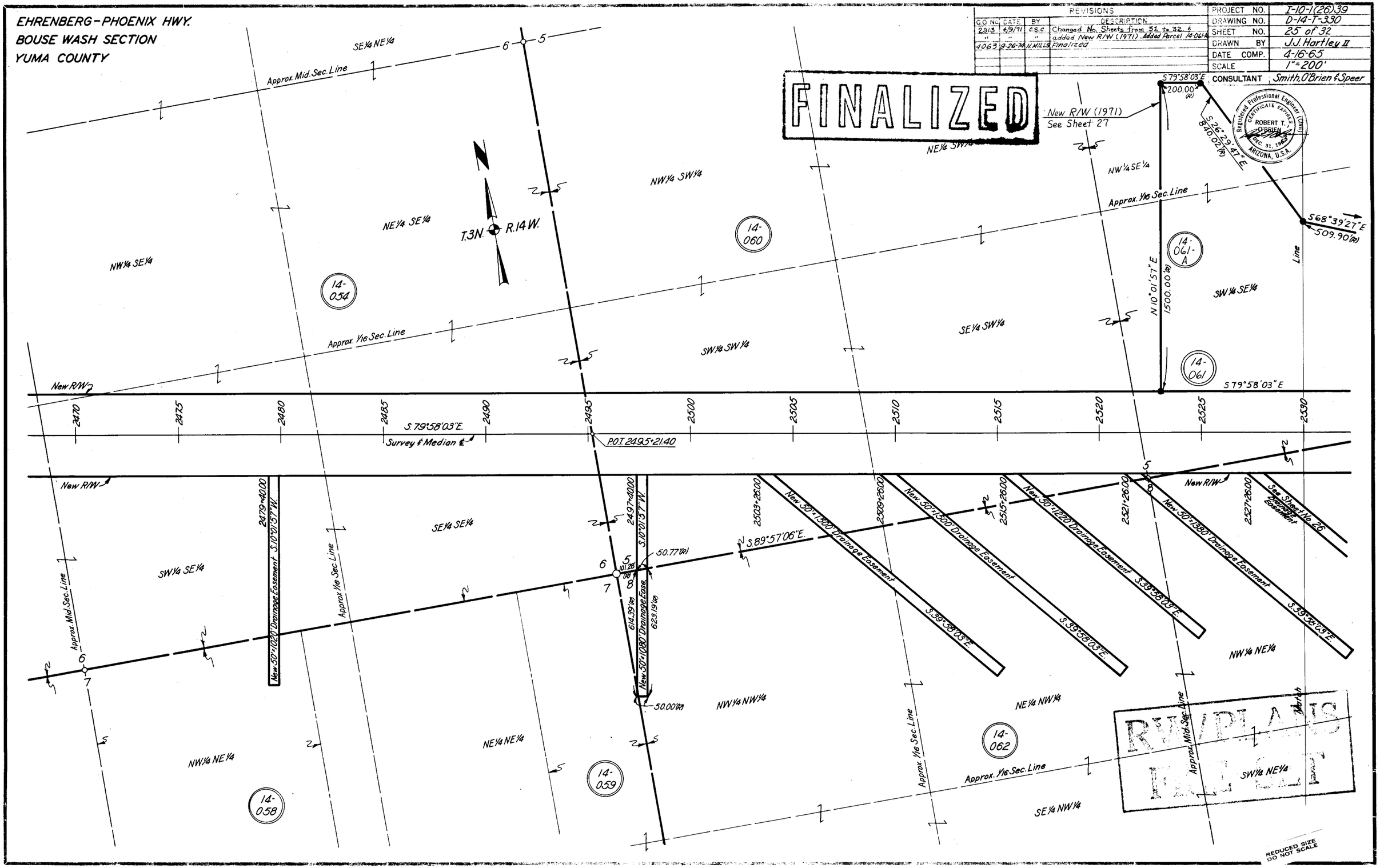

Click here for I-10 Index

EHRENBERG-PHOENIX HWY.
BOUSE WASH SECTION
YUMA COUNTY

REVISIONS			
NO.	DATE	BY	DESCRIPTION
2913	4/9/71	C.S.C.	Changed No. Sheets from 31 to 32 &
"	"	"	added New R/W (1971).
"	5-7-71	L.I.	Added Parcels 14-061-A, 062-A, 063-1, 063-A, 065-1-A
4063	9-26-74	H.MILLS	Finalized

PROJECT NO.	I-10-1(26)39
DRAWING NO.	D-14-T-330
SHEET NO.	26 of 32
DRAWN BY	J.J. Hartley II
DATE COMP.	4-16-65
SCALE	1"=200'
CONSULTANT	Smith, O'Brien & Speer

Registered Professional Engineer (Civil) CERTIFICATE EXPIRES ROBERT T. O'BRIEN DEC. 31, 1969 ARIZONA, U.S.A.

FINALIZED

RW PLANS FILE SET

CHECKED BY: R.T.O'Brien-For The Consultant

HARD COPY: 6274M9 & 6274M14

NE¼ SE¼ · NW¼ SW¼ · NE¼ SW¼ · SE¼ SW¼ · SW¼ SE¼ · SE¼ SE¼ · SW¼ SW¼ · SW¼ SE¼ · NE¼ NE¼ · NW¼ NE¼ · NE¼ NW¼ · NW¼ NW¼ · SE¼ NE¼ · NE¼ NE¼ · NW¼ NE¼ · SW¼ NE¼ · SE¼ NE¼ · SW¼ NW¼ · SE¼ NW¼ · SW¼ NE¼ · NW¼ SE¼

Approx. 1/16 Sec. Line · Approx. Mid. Sec. Line · Approx. Property Line

T.3N. R.14W.

S 26°29'47"E 840.02'(R) · S 68°39'27"E 509.90'(R) · S 71°26'12"E 505.59'(R) · S 79°58'03"E 900.00'(R) · S 65°55'53"E 412.31'(R) · S 79°58'03"E 200.00'(R) · S 65°55'53"E 206.16'(R) · S 72°50'33"E 403.11'(R) · S 50°04'07"E 461.41'(R) · S 10°01'57"W 220.00'(R) · N 79°58'03"W 110.00'(R) · S 79°58'03"E 4090.00'

New R/W (1971) See Sheet 27

New Drainage Easement

New R/W · 75' Constr. Easement · 75' Constr. Easement

2532+50.00 · 2540+50.00

P.O.T. 2534+86.34 · P.O.T. 2548+76.52

S.79°58'03"E. Survey & Median ℄

2530 · 2535 · 2540 · 2545 · 2550 · 2555 · 2560 · 2565 · 2570 · 2575 · 2580 · 2585 · 2590

200' · 200'

2533+26.00 · 2539+24.00 · 2542+00.00 · 2545+26.00 · 2551+26.00 · 2557+26.00 · 2563+26.00

New 50'+1380' Drainage Easement S.39°58'03"E. · New 50'+1380' Drainage Easement S.39°58'03"E. · New 50'+1420' Drainage Easement S.39°58'03"E. · New 50'+1500' Drainage Easement S.39°58'03"E. · New 50'+1500' Drainage Easement S.39°58'03"E. · New 50'+1500' Drainage Easement S.39°58'03"E.

See Sheet No. 25 Drainage Easement

NOTE: Easement lies completely within Sec. 8

Match

14-061-A · 14-061 · 14-062 · 14-062-A · 14-063-1 · 14-063 · 14-063-A · 14-064 · 14-064-A · 14-065 · 14-065-1-A · 14-065-1 · 14-066 · 14-066-1 · 14-067 · 14-067-A

4 · 5 · 8 · 9

REDUCED SIZE DO NOT SCALE

Click here for I-10 Index

EHRENBERG-PHOENIX HWY.
BOUSE WASH SECTION
YUMA COUNTY

I-10-1(26)39
D-14-T-330
27 of 32
C.S. Cornell
4-6-71
1" = 200'

2913 5-10-71 C.S.C. Added this sheet
3055 9-1-71 D.G.M. Chngd Callout From Lt. 2564+00 To Lt. 2563+90.
" " " " Added Detail & Meters & Bounds Info To Parcels 14-063-A, 14-063-1 & 14-065-1-A.
4063 9-26-74 H. WILLS Finalized

FINALIZED

SPECIAL DETAIL SHEET
New R/W for Diversionary Channel
For Access Control & Constr. Details
See Sheets 5 thru 24

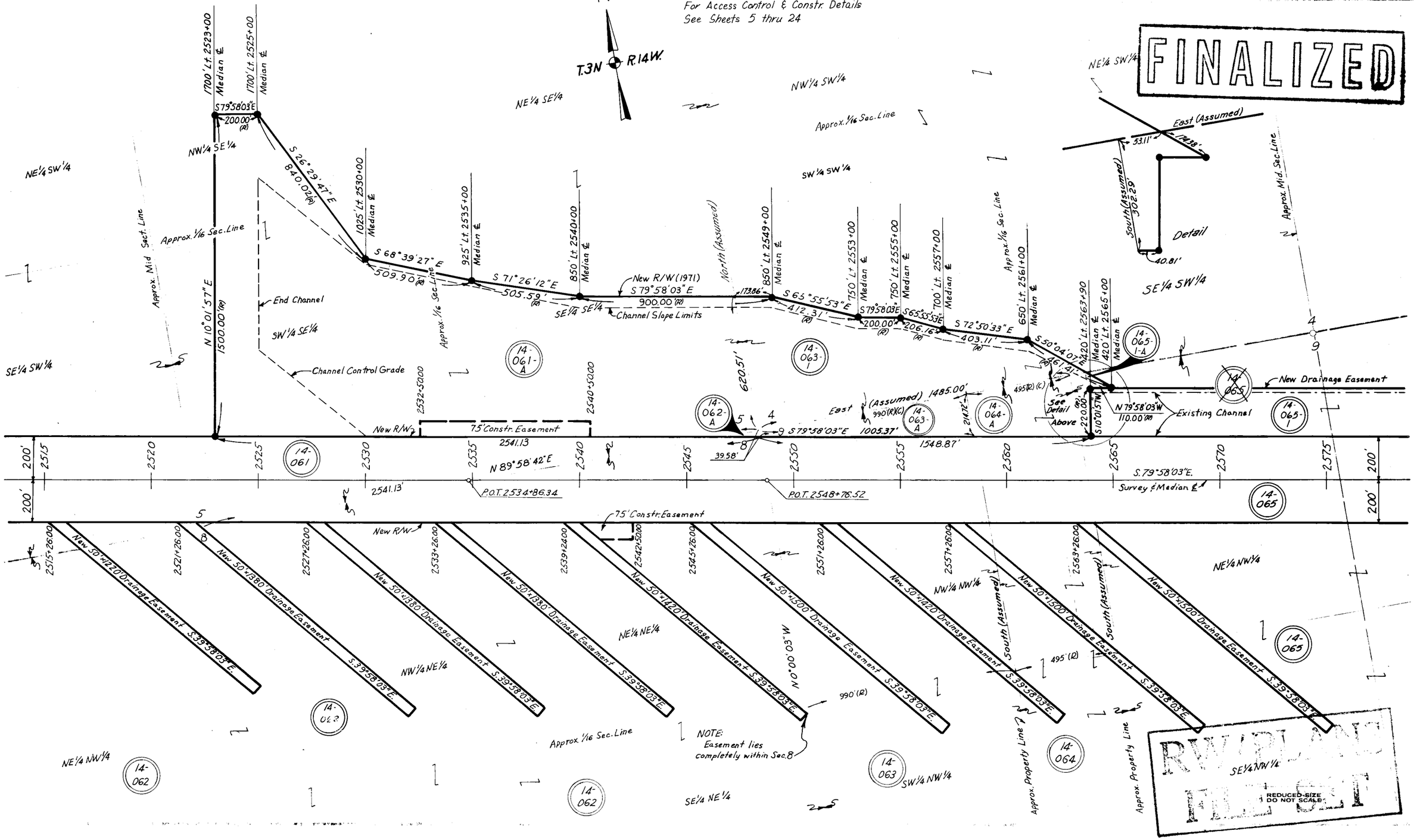

CHECKED BY
HARD COPY