Click here for I-10 Index

RW/PLANS FILE SET

STATE OF ARIZONA
STATE HIGHWAY DEPARTMENT

I-10-1(16)6 1 13
D-14-T-311

12-6-1961 R. E. Spurrier

EHRENBERG-PHOENIX

STATE HIGHWAY

PROJECT NO. I-10-1(16)6

YUMA COUNTY

I-10-1(20) R.L.R. 674	I-10-1(21) R.L.R. 374
From Sta. 325+00 To Sta. 608+50 Only	From Sta. 608+50 To Sta. 833+00 ONLY

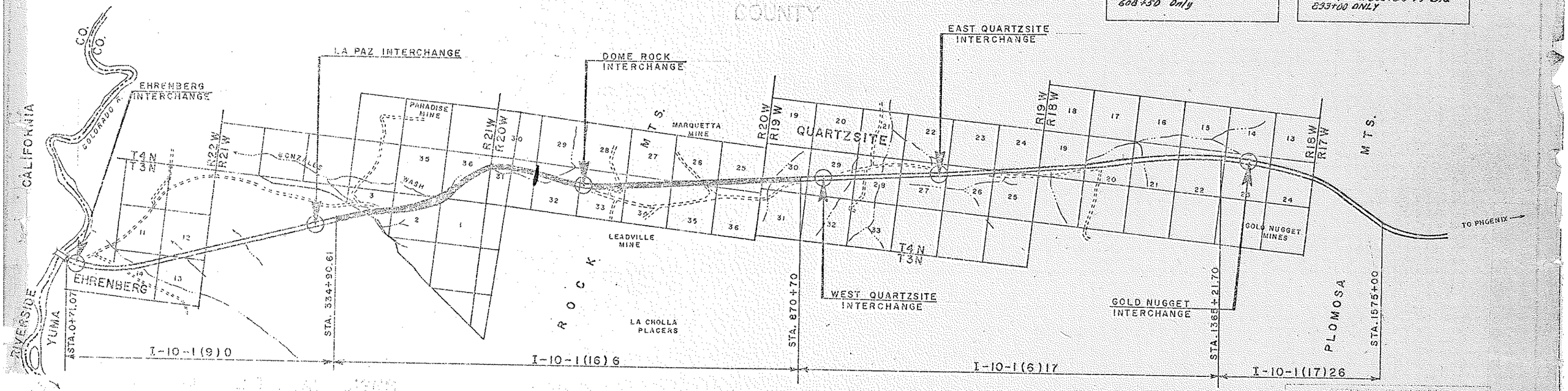

DENOTES R/W TO BE ABANDONED

FOR RIGHT OF WAY ACQUISITION

MAP REVISIONS		
12-7-61	Dick C.	Changed distance to sec. Cor. from 1042.55 to 1053.82 at Eng. Sta 511+03.80

EHRENBERG – PHOENIX HWY.
LA PAZ – GONZALES SECTION
YUMA COUNTY

Click here for I-10 Index

REVISIONS		
DATE	BY	DESCRIPTION
3-11-63	L.E.D.	Added Item B-510-1

PROJECT NO.	I-10-1 (16) 6
DRAWING NO.	D-14-T-311
SHEET NO.	2 OF 13
DRAWN BY	E.L. ROGERS
DATE	8-23-60
SCALE	1" = 100'

OWNERSHIP RECORD SHEET

ITEM NO.	OWNER	DESCRIPTION	ACREAGE TAKEN	ACREAGE REMAINING	DATE ACQUIRED	SHEET NO.
B-652	STATE OF ARIZONA	S1/2 NW1/4 & NE1/4 SEC. 2 T3N R21W YUMA CO. E² Sec. 36 T4N R21W	42.732	197.263	#2583-8/26/60 #644-1947	3-4-5 6&7
B-651	U.S. LANDS	SEC. 1., SEC. 3 & N1/2 NW1/4 SEC. 2 T3N R21W. AND W² SEC. 36 & S1/2 SEC. 35 T4N R21W AND SEC. 31 & N1/2 SEC. 32 T4N R20W S1/2 & LOT 9 SEC. 4 T3N R21W ALL OF YUMA CO.	23.307		4/21/43 Amended AR079556 AR027681 (10-7-60) SUPP. (2-21-62)	RECORDED DATA Doc. 297 P207 Doc. 327 P359

ITEM NO.	OWNER	DESCRIPTION	ACREAGE TAKEN	ACREAGE REMAINING	EASEMENT TAKEN	DATE ACQUIRED	SHEET NO.
B-510	U.S. LAND	ALL SECS. 32, 33, 34, 35, 25, 26 & 27-T4N R20W. ALL SEC. 30 (EXCEPT NE1/4 SE1/4) T4N. R19W.	25.54 AC			10-7-60 D293 P292 12-13-60 D300 P344	9-13
B-510-1	U.S. LAND	W½ & Pt. SE¼, Sec. 30, T. 4 N. R. 19 W.			3.7 Ac.	May 7, 1963 D356 P26	11-12
		All Sec. 33, T. 4 N. R. 20 W.			2.0 Ac.	5-7, 1963 D356 P26	9
		All Sec. 34, T. 4 N. R. 20 W.			1.8 Ac.	5-7-1963 D356 P26	10

FINALIZED R/W PLANS
Compared with as-built plans of project I-10-1(20) By R.L.R. C.O. 674
Approved: Supervisor, R/W Plans Date
Title and Delineation review of parcels affected.
By Date
Approved: Supervisor of Titles Date
DO NOT REVISE OR ALTER
Containing Item No. B-651 & B-652

FINALIZED R/W PLANS
Compared with as-built plans of project I-10-1(15) By R.L.R. C.O. 374
Approved: Supervisor, R/W Plans Date
Title and Delineation review of parcels affected.
By Date
Approved: Supervisor of Titles Date
DO NOT REVISE OR ALTER
Containing Item No. B-510 & B-510-1

I certify that these R/W plans have been compared with the ASBUILT plans of project I-10-1(16) and that the STATE of ARIZONA has good and sufficient title to the R/W as shown.
10-19-66 John M. Gorman
DO NOT REVISE OR ALTER

EHRENBERG – PHOENIX HWY.

LA PAZ – GONZALES SECTION

YUMA COUNTY

PROJECT NO.	I-10-T (16) 6
DRAWING NO.	D-14-T-311
SHEET NO.	3 OF 13
DRAWN BY	E.L. ROGERS
DATE	8-23-60
SCALE	1" = 100'

SEC. 4 SEC. 3

T. 3 N R. 21 W

LOT No. 9

LOT No. 8.

LOT No. 7.

LOT No. 2

LOT No. 7

S 1/2 SE 1/4

S 1/2 SW 1/4

W.B. ℄ E.B. ℄ AS BUILT ℄

NOT TO SCALE

A.P. NO. S
FD. 3/4" I.B. & BRASS CAP
U.S.G.L.O. 1912

COLORADO RIVER INDIAN RESERVATION BOUNDARY 1624.92' N86°00'00"E

EQUA. STA. 349+21.60 P.O.T. BK. = STA. 349+19.47 PC. AHD.

BEAR. EQUA. N 71°00'00"E BK. = N 71°01'18"E AHD.

328+59.32 R/W Marker Set

334+90.61 P.O.T. SEC. LINE

1/16 COR.

EXIST. R/W NEW R/W

N 71°00'00"E

AS BUILT ℄ PROJ. F I 98

MATCH LINE

BEG. PROJ. I-10-1(20)6 CONST.
STA. 325+00

END PROJ. I-10-1(9)0 R/W
STA. 334+90.61

BEG. PROJ. I-10-1(16)6 R/W
STA. 334+90.61

EQUA. STA. 349+21.60 AS BUILT BK. P.O.T. = STA. 349+19.47 AHD. P.C.

W.B. CURVE
Δ = 4° 31' 00" RT.
D = 0° 15' 00" 00"
L = 1806.67'

E.B. CURVE
Δ = 5° 18' 34" RT.
D = 0° 15' 04.25"
L = 2113.79'

Click here for I-10 Index

LOT No. 2. LOT No. 1. LOT No. 6.

NEW 4-12'X8' C.B. CULV.

NEW DRAIN EASEMENT

C.R.I.R. AP. No. 7 RESET MON.

FD. REF. MKR. FOR C.R.I.R. 3" I.P. WITH BRASS CAP MKR. IS S 52°30'E AND 200' FROM AP. 7.

EXIST. 4-12'X8' C.B. CULV.

P.T. STA. 367+26.14

STA. 370+33.27 P.T.

P.O.T. 377+15.43 BK. = P.T. 377+ AS BLT. AHD.

P.C. 380+13.60 AS BUILT

W.B. CURVE
Δ = 12° 22' 00" LT.
D = 0° 30' 00"
L = 2473.33'

N 75°32'18"E

N 76°19'52"E

N 0°23'08"W

P.O.T. 387+63.24

372+00 96' LT. E.B.

R/W Marker Set

1/4 SEC. LINE 1/8 SEC. LINE

COAXIAL ℄ CABLE ℄ AT&T

SEC. COR. FD. 3/4" I.P. & BRASS CAP U.S.G.L.O. 1912

1/4 COR. FD. 3/4" I.P. & BRASS CAP U.S.G.L.O. 1912

See Note next page

SE 1/4 NE 1/4

FINALIZED R/W PLANS
Compared with as-built plans of project I-10-1(20) By R.L.R. C.O. 674
Approved: Supervisor, R/W Plans Date
Title and Delineation review of parcels effected.
By Date
Approved: John M. Gorman 10-19-66
Delineation of Title
DO NOT REVISE OR ALTER

EHRENBERG – PHOENIX HWY.

LA PAZ – GONZALES SECTION

YUMA COUNTY

PROJECT NO.	I-10-1(16)6
DRAWING NO.	D-14-T-311
SHEET NO.	4 OF 13
DRAWN BY	E.L. ROGERS
DATE	8-23-60
SCALE	1" 100'

W.B. AS BUILT ℄ — 2'
W.B. ℄
NOT TO SCALE

T3N R21W

34 35
3 2

NW 1/4 NW 1/4

B-651

W.B. CURVE
Δ = 12°22'00" LT.
D = 0°30'00"
L = 2473.33'

TEL. LINE

STA. 404+86.93 P.T.

STA. 407+79.88 P.C.

NE 1/4 NW 1/4

B-651

415

410

420

B-652

EXIST. R/W

MATCH LINE

200'

400'

W.B. AS BUILT ℄ — 2'
W.B. ℄

W.B. CURVE
Δ = 8°19'45" RT.
D = 0°30'00"
L = 1665.83'

N 63° 10' 18" E

EXIST. R/W

400

395

390

200'

400'

W.B. AS BUILT ℄ — 2'
W.B. ℄

B-652

1/16 LINE

B-651

NW 1/4 NE 1/4

B-652

EXIST. R/W

20' Rdwy.

E.B. ℄

N 76° 19' 52" E

E.B. ℄

96'

R/W Marker Set

NEW R/W

R/W Marker Set

20' Rdwy.

96'

R/W Marker Set

390

395

400

405

EXIST. R/W

410

415

420

COAXIAL CABLE A.T.&T.

SW 1/4 NW 1/4

B-652

SE 1/4 NW 1/4

B-652

SW 1/4 NE 1/4

B-652

1/16 LINE

MID SEC. LINE

NOTE

all except N½NW¼ Sect. 2 T3N R21W was acquired by the State of Arizona in 1927 – the State Land Office Records reflect no application for R/W in this section prior to the 1947 grant. This so-called existing R/W was apparently taken from Strip Map C-14-T-88 which purports to acquire 400 ft. of R/W from the U.S. Public Domain. This map was never appvd by the Dept of the Interior and grants nothing – was never filed in Sect 2 (exc. N½NW¼) because it was owned at the time of the drafting of the plat by the State of Arizona. This also applies to part of Sect 36 T4N R21W. For public domain lands granted to Hwy Dept by the Secy of the Interior in this area see Strip Map #A-167-15 Amended 018555, appd. 4/28/43, which shows true percaine of lands granted by Secy. of Interior.

2

FINALIZED R/W PLANS
Compared with as-built plans of project I-10-1(20) By R.L.R. C.O. E-4
Approved: _____ Supervisor R/W Plans Date
Title and Dedication review of parcels effected.
By _____ Date
Approved: John M. Gonzales 10-27-66
for State Engineer Date
DO NOT REVISE OR ALTER

Click here for I-10 Index

EHRENBERG-PHOENIX HWY.

LA PAZ-GONZALES SECTION

YUMA COUNTY

PROJECT NO.	I-10-1(16)6
DRAWING NO.	D-14-T-311
SHEET NO.	5 OF 13
DRAWN BY	E.L. ROGERS
DATE	8-23-60
SCALE	1"=100'

W.B. AS BUILT ℄
W.B. ℄
NOT TO SCALE

W.B. CURVE
Δ = 26°00'00" LT.
D = 0°48'00"
L = 3466.67'

E.B. CURVE
Δ = 42°47'40" LT.
D = 1°00'00"
L = 4279.44'

T. 4 N. R 21 W

T4N R21W / T3N R21W

SW 1/4 SE 1/4 (B-651)

SE 1/4 SE 1/4 (B-651)

SW 1/4 SW 1/4 (B-651)

NW 1/4 NE 1/4 (B-652)

NE 1/4 NE 1/4 (B-652)

SW 1/4 NE 1/4 (B-652)

NW 1/4 NW 1/4 (B-651)

PT. 424+45.69

PC. 431+45.30

PC. 423+29.40

443+13.76 P.O.C. (SEC. LINE)

448+22.07 P.O.C. (SEC. LINE)

411.05' N 89°59'27" E

298.85' N 00°03'08" W

262.75'

EXIST. 5-12'X10' C.B. CULVS.

EXIST. 2-8'X7' C.B. CULVS.

EXIST. 2-10'X6' C.B. CULVS.

EXIST. 2-10'X6' C.B. CULVS.

EXIST. R/W

NEW R/W

W.B. AS BUILT ℄

W.B. ℄

E.B. ℄

GONZALES WASH

TEL. LINE

Abandoned Loading Site

BEAR. EQUA.: N 71° 30' 03" E BK.
N 71° 27' 09" E AHD.

N 76°19'52" E

R/W Marker Set

Conc. Slabs

COAXIAL CABLE A.T.&T.

2-26" EL PASO GAS LINES

DRAIN. EASE.

MATCH LINE

SEC. COR FD. 3/4" I.P. & BRASS CAP U.S.G.L.O. 1912.

1/4 COR. F.D. 3/4" I.P. & BRASS CAP U.S.G.L.O 1912

see note page 4

Click here for I-10 Index

FINALIZED R/W PLANS
Compared with as-built plans of project I-10-112(4) By R.L.R. on 6-74
Approved _____ Supervisor, R/W Plans Date
Title and Dedication review of parcels affected.
Date
Approved: T.M. Gorman 10-19-66 Commissioner of Titles Date
DO NOT REVISE OR ALTER

EHRENBERG - PHOENIX HWY.

LA PAZ - GONZALES SECTION

YUMA - COUNTY

PROJECT NO.	I-10-1(16)6
DRAWING NO.	D-14-T-311
SHEET NO.	6 OF 13
DRAWN BY	E.L. ROGERS
DATE	8-23-60
SCALE	1" = 100'

W.B. AS BUILT ℄ — W.B. ℄ — NOT TO SCALE

I = 8°32'05" LT.
Ts = 428.50' AHD.
Ts = 291.64' BK.
D = 1°30'00"
G = 1/2
Ls = 300.00'

W.B. CURVE
Δ = 26°00'00" LT.
D = 0°45'00"
L = 3466.67'

E.B. CURVE
Δ = 42°47'40" LT.
D = 1°00'00"
L = 4279.44'

T. 4 N. R. 21 W.

35 36

NW 1/4 SW 1/4

SE 1/4 NW 1/4

SW 1/4 SW 1/4

SE 1/4 SW 1/4

NE 1/4 SW 1/4

NW 1/4 SE 1/4

B-651

EXIST. 4-12X10' C.B. CULVS.

463+00.00 P.C.C.

467+18.98 C.S.

470+18.98 S.T.

471+18.13 T.S.

474+09.89 S.C.

NEW No. 1 GATE

TEL. LINE

GONZALES WASH

N 39°15'27" E

N 33°32'12" E

T.S. 470+38.43

S.C. 473+38.43

PT 466+08.84

EXIST. R/W

NEW R/W

W.B. AS BUILT ℄

W.B. ℄

E.B. ℄

R/W Marker Set

MID SEC. LINE

MATCH LINE

COAXIAL CABLE

DRAIN. EASE.

2-26" EL PASO GAS LINES

E.B. CURVE
I = 25°10'15" RT.
Ts = 1003.00
D = 1°30'00"
G = 1/2
Ls = 300.00'

W.B. CURVE
I = 19°27'00" RT.
Ts = 819.00'
D = 1°27'31.6"
G = 1/2
Ls = 300.00'

FINALIZED R/W
Consistent with as-built plans of
I-10-1(20) 674 & R.L.R.
Approved _____
Supervisor R/W Plans
Title and Obtainment Parties of concern
By _____
Approved: J.M. Gorman 10-19-66
DO NOT REVISE OR

Click here for I-10 Index

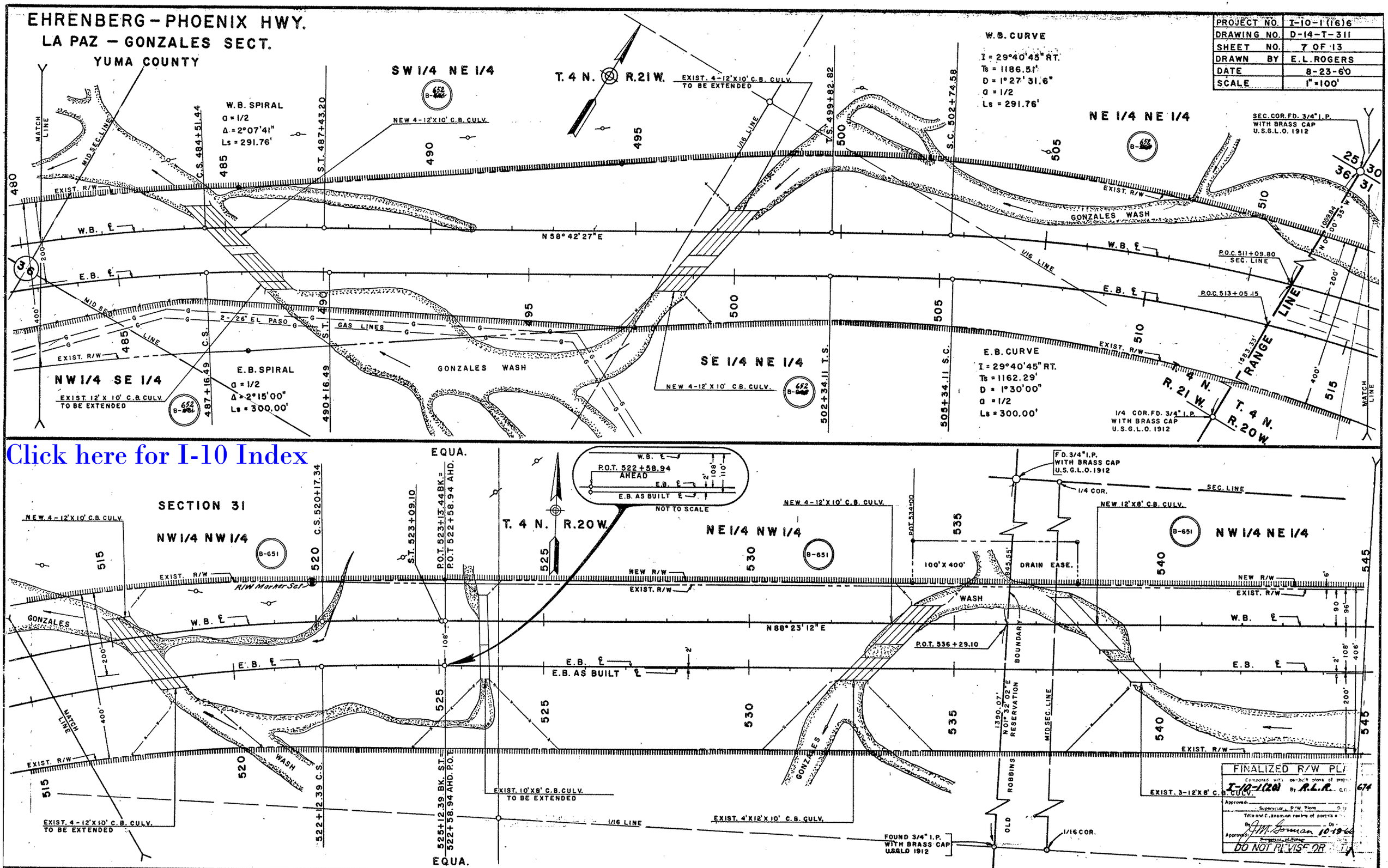
EHRENBERG - PHOENIX HWY.
LA PAZ - GONZALES SECT.
YUMA COUNTY
PROJECT NO. I-10-1(16)6
DRAWING NO. D-14-T-311
SHEET NO. 7 OF 13
DRAWN BY E.L. ROGERS
DATE 8-23-60
SCALE 1"=100'
SW 1/4 NE 1/4
T. 4 N. R. 21 W.
W.B. SPIRAL
a = 1/2
Δ = 2°07'41"
Ls = 291.76'
NEW 4-12'X10' C.B. CULV.
EXIST. 4-12'X10' C.B. CULV. TO BE EXTENDED
W.B. CURVE
I = 29°40'45" RT.
Ts = 1186.51'
D = 1°27'31.6"
a = 1/2
Ls = 291.76'
NE 1/4 NE 1/4
SEC. COR. FD. 3/4" I.P. WITH BRASS CAP U.S.G.L.O. 1912
GONZALES WASH
N 58° 42' 27" E
W.B. ℄
E.B. ℄
P.O.C. 511+09.80 SEC. LINE
P.O.C. 513+05.15
RANGE LINE
2-26" EL PASO GAS LINES
NW 1/4 SE 1/4
EXIST. 12'X10' C.B. CULV. TO BE EXTENDED
E.B. SPIRAL
a = 1/2
Δ = 2°15'00"
Ls = 300.00'
SE 1/4 NE 1/4
NEW 4-12'X10' C.B. CULV.
E.B. CURVE
I = 29°40'45" RT.
Ts = 1162.29'
D = 1°30'00"
a = 1/2
Ls = 300.00'
1/4 COR. FD. 3/4" I.P. WITH BRASS CAP U.S.G.L.O. 1912
T. 4 N. R. 21 W.
T. 4 N. R. 20 W.
MATCH LINE
MID SEC. LINE
EXIST. R/W
1/16 LINE
C.S. 484+51.44
S.T. 487+43.20
T.S. 499+82.82
S.C. 502+74.58
487+16.49
490+16.49
502+34.11 T.S.
505+34.11 S.C.
Click here for I-10 Index
EQUA.
SECTION 31
NW 1/4 NW 1/4
NEW 4-12'X10' C.B. CULV.
T. 4 N. R. 20 W.
P.O.T. 522+58.94 AHEAD
E.B. AS BUILT
NOT TO SCALE
NE 1/4 NW 1/4
NEW 4-12'X10' C.B. CULV.
FD. 3/4" I.P. WITH BRASS CAP U.S.G.L.O. 1912
1/4 COR.
SEC. LINE
NEW 12'X8' C.B. CULV.
NW 1/4 NE 1/4
100'X400'
DRAIN EASE.
R/W Marker Set
GONZALES WASH
N 88° 23' 12" E
P.O.T. 536+29.10
BOUNDARY
ROBBINS OLD RESERVATION
MID SEC. LINE
EXIST. 10'X8' C.B. CULV. TO BE EXTENDED
EXIST. 4-12'X10' C.B. CULV. TO BE EXTENDED
EXIST. 4'X12'X10' C.B. CULV.
EXIST. 3-12'X8' C.B. CULV.
FOUND 3/4" I.P. WITH BRASS CAP U.S.G.L.O. 1912
1/16 COR.
FINALIZED R/W PL
I-10-1(20)
DO NOT REVISE OR

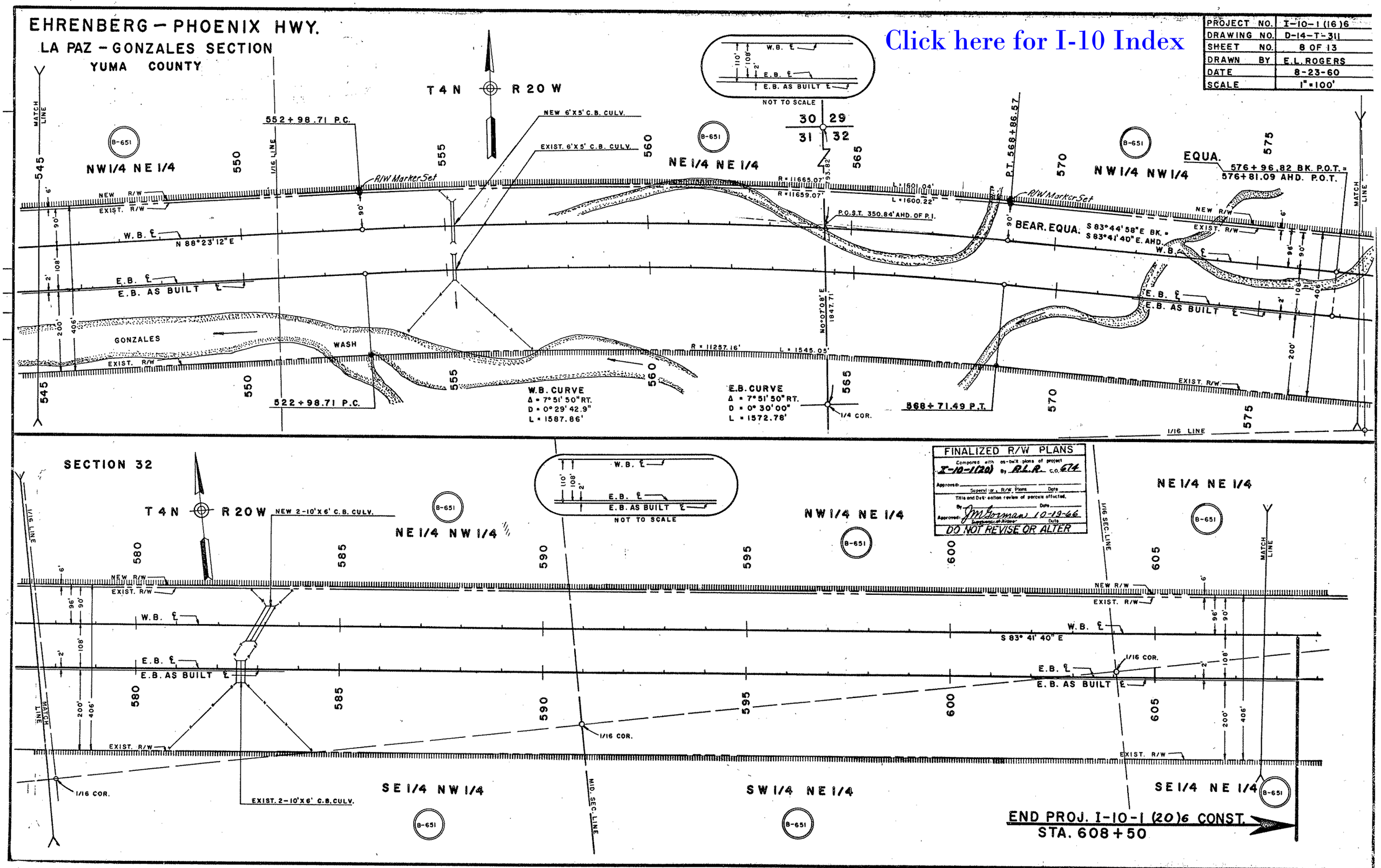
EHRENBERG – PHOENIX HWY.
LA PAZ – GONZALES SECTION
YUMA COUNTY
Click here for I-10 Index
PROJECT NO. I-10-1 (16)6
DRAWING NO. D-14-T-311
SHEET NO. 8 OF 13
DRAWN BY E.L. ROGERS
DATE 8-23-60
SCALE 1" = 100'
T 4 N R 20 W
NOT TO SCALE
NEW 6'X5' C.B. CULV.
EXIST. 6'X5' C.B. CULV.
552 + 98.71 P.C.
522 + 98.71 P.C.
NW 1/4 NE 1/4
NE 1/4 NE 1/4
NW 1/4 NW 1/4
EQUA.
576 + 96.82 BK. P.O.T. = 576 + 81.09 AHD. P.O.T.
BEAR. EQUA.
S 83°44'58" E BK. = S 83°41'40" E. AHD.
P.T. 568 + 86.57
R/W Marker Set
P.O.S.T. 350.84' AHD. OF P.I.
N 88°23'12" E
N 0°07'08" E 1847.71'
R = 11665.07'
R = 11659.07'
L = 1601.04'
L = 1600.22'
R = 11257.16'
L = 1545.05'
GONZALES WASH
W.B. CURVE
Δ = 7°51'50" RT.
D = 0°29'42.9"
L = 1587.86'
E.B. CURVE
Δ = 7°51'50" RT.
D = 0°30'00"
L = 1572.78'
568 + 71.49 P.T.
1/4 COR.
1/16 LINE
MATCH LINE
SECTION 32
NEW 2-10'X6' C.B. CULV.
EXIST. 2-10'X6' C.B. CULV.
NE 1/4 NW 1/4
NW 1/4 NE 1/4
NE 1/4 NE 1/4
SE 1/4 NW 1/4
SW 1/4 NE 1/4
SE 1/4 NE 1/4
S 83° 41' 40" E
1/16 COR.
MID. SEC. LINE
1/16 SEC. LINE
FINALIZED R/W PLANS
Compared with as-built plans of project I-10-1(20) By R.L.R. C.O. 674
Approved: Supervisor, R/W Plans Date
Title and Delineation review of parcels affected.
By Date
Approved: J.M. Gorman 10-19-66
Supervisor of Bldgs. Date
DO NOT REVISE OR ALTER
END PROJ. I-10-1 (20)6 CONST.
STA. 608 + 50

Click here for I-10 Index

EHRENBERG – PHOENIX HWY.
GONZALES WASH – QUARTZSITE SEC.

YUMA COUNTY

PROJECT NO.	I-10-1(16)6
DRAWING NO.	D-14-T-311
SHEET NO.	9 of 13
DRAWN BY	E.L. ROGERS
DATE	8-23-60
SCALE	1" = 100'

29 28 / 32 33 — SEC. COR. FD. 2" I.P. & BRASS CAP G.L.O.S. 1951

EXIST. U.S. 60 & 70 CURVE DATA
Δ = 15°58'50" LT.
D = 0° 30' 00"
R = 11459.16'
L = 3196.11'

WEST BOUND CURVE DATA
Δ = 15°58'50" LT.
D = 0° 30' 17"
R = 11349.16'
L = 3165.43'

DOME ROCK INTERCHANGE

W.B. CONST. ℄
E.B. CONST. ℄
EXIST. E.B. & SURV. ℄
NOT TO SCALE

B-510 -1

NE 1/4 NE 1/4 (B-510) — 610

MATCH LINE

NEW R/W
EXIST. R/W
6' 96' 90'

P.C. 614+81.43 W.B.

R/W Marker Set

R = 11253.16'
R = 11259.16'
L = 3138.66'
L = 3140.33'

T 4 N — R 20 W

NW 1/4 NW 1/4 (B-510) — 625

3,55,10.00 N 1373.60'

620

R/W EASEMENT
S 89° 39' 46" E 339.11'
N 75° 22' 14" E 510.24'

FRAME BLDG.
50'
100'
N 0° 20' 14" E

630

W.B. CONST. ℄
1/16 LINE
S 83° 41' 40" E
1/16 COR.

E.B. CONST. ℄
EXIST. E.B. & SURV. ℄
2'

617+47.37 P.O.S.T. SEC. LINE

E.B. STA. 614+83.22 P.C.

406' 400' 110' 200'

1285.95'

N 1° 09' 50" E

635

New 50'x1750' Drain. Ease. ℄

NE 1/4 NW 1/4

R/W EASEMENT

FRAME BLDG.

NEW R/W
EXIST. R/W
96' 6'

1/16 LINE

W.B. CONST. ℄
E.B. CONST. ℄
EXIST. E.B. & SURV. ℄
110' 406' 200'

MATCH LINE

EXIST. R/W

R/W Marker Set

R = 11659.16'
L = 3251.90'

EXIST. R/W PROJ. 98(20)

OLD U.S. HWY. 60-70 F.L.I-C (1932)

EXIST. R/W PROJ. F.L.I-C (1932)

BEG. PROJ. I-10-1(15)12 CONST.
STA. 608+50

1/4 COR. FD. 3/4" I.P. & BRASS CAP G.L.O.S. 1951

FINALIZED R/W PLANS
Compared with as-built plans of project
I-10-1(15) By R.L.R. Co. 374
Approved: E.R. Holmes 9-8-64
Supervisor — R/W Plans — Date
Title and delineation review of parcels affected.
By _____ Date _____
Approved: _____ Supervisor of Titles — Date
DO NOT REVISE OR ALTER

W.B. CONST. ℄
E.B. CONST. ℄
EXIST. E.B. & SURV. ℄
NOT TO SCALE

B-510 -1

MATCH LINE

NE 1/4 NW 1/4 (B-510) — 640

New 50'x1750' Drain. Ease. ℄

NEW R/W EASE.

645

P.T. 646+46.86 BK. = EQUA.
P.O.T. 646+80.65 AHD.

1/4 LINE

T 4 N — R 20 W

POT 648+50

WASH

NW 1/4 NE 1/4 (B-510) — 650

652+50 P.O.T.

654+00 195' LT.

655

100'

NEW R/W EASE.

100' x 800'± EASE.

660

1000'

NEW R/W EASE.

OLD EASE 50' X 1660'
OLD R/W EASE. PROJ. F.I. 98 (20)

NE 1/4 NE 1/4 (B-510) — 665

28 27 / 33 34 — SAME

MATCH LINE

670

341.59'

R/W Marker Set

NEW R/W
EXIST. R/W
6' 90' 96'

W.B. CONST. ℄
E.B. CONST. ℄
EXIST. E.B. & SURV. ℄
110' 406' 200'

N 80° 19' 30" E

1/4 COR.

1/16 LINE

NEW 10'X10' C.B. CULV.
EXIST. 10'X10' C.B. CULV.

1/16 COR.

N 0° 03' 15" E 1798.90'

671+01.93 POT SEC. LINE

EXIST. R/W

R/W Marker Set

1/16 LINE

1/16 COR.

P.T. 646+79.33 BK. = EQUA.
P.O.T. 646+80.81 AHD.

EHRENBERG - PHOENIX HWY.
GONZALES WASH - QUARTZSITE SECT.
YUMA COUNTY

REVISIONS		
DATE	BY	DESCRIPTION
9-8-64	Draper	Added Item B-510-1 Drainage Easement

PROJECT NO.	I-10-1(16)6
DRAWING NO.	D-14-T-311
SHEET NO.	10 of 13
DRAWN BY	E.L. ROGERS
DATE	8-23-60
SCALE	1"=100'

W.B. CONST. ℄
E.B. CONST. ℄
EXIST. E.B. & SURV. ℄
NOT TO SCALE

SEC. COR. FD. 2" I.P. & BRASS CAP G.L.O.S 1951.

28 27 33 34

T4N R20W

B-510

NW1/4 NW1/4

NE1/4 NW1/4

NW1/4 NE1/4

SW1/4 SE1/4

SE1/4 SE1/4

NE1/4 NE1/4

SW1/4 SW1/4

NW1/4 NW1/4

T4N R4E

670 675 680 685 690 695 700 705 710 715 720 725 730 735

641.39'

N0°03'15"E 1798.90'

N80°19'30"E

N 80° 19' 30" E

S 89° 58' 50" E 351.39'

N0°00'30"E 2379.40'

60.08'

SEC. LINE

1/16 LINE

1/4 SEC. LINE

MATCH LINE

NEW R/W

EXIST. R/W

R/W Marker Set

6' 90' 110' 406' 2' 200'

P.O.T. 693+00

P.O.T. 700+50

P.O.T. 704+00

P.O.T. 720+96.40 SEC. LINE

724+32.79 P.O.T. SEC. LINE

N. 1/4 COR. SEC. 34

1/4 COR. FD. 3/4" I.P. & BRASS CAP G.L.O.S. 1951.

1/16 COR.

B-510-1

100' X 750' NEW DRAIN. EASE.

100' X 350' NEW DRAIN EASE.

NEW DRAIN EASE. 100' X 350'

NEW 3-8'X5' C.B. CULV.

EXIST. 3-8'X5' C.B. CULV.

9' 96'

FINALIZED R/W PLANS

Compares with as-built plans of project I-10-1(16)6, R.L.R. C.O. 374

Approved: J.E. Johnston 9-8-64
Supervisor, R/W Plans Date

Title and Dedication review of parcels affected.

By _____ Date _____

Approved: _____
Supervisor of Titles Date

DO NOT REVISE OR ALTER

Click here for I-10 Index

EHRENBERG - PHOENIX HWY.
GONZALEZ WASH - QUARTSITE SECT.

YUMA COUNTY

T4N R20W

SEC 26 SEC. 26

SE 1/4 SW 1/4 | SW 1/4 SW 1/4 | SW 1/4 SE 1/4 | SE 1/4 SE 1/4

B-510

735 740 745 750 755 760 765

NEW R/W — EXIST. R/W — R/W Marker Set

W.B. CONST. ℄ — E.B. CONST. ℄ — EXIST. E.B. & SURV. ℄

N 80°19'30" E

90' 96' 110' 2' 406' 200' 6'

1/16 LINE — 1/16 COR. — 1/4 SEC. LINE — 1/4 COR. — SEC. LINE

NEW 2-8'X5' C.B. CULV.

EXIST. 2-8'X5' C.B. CULV.

MATCH LINE

Click here for I-10 Index

W.B. CONST. ℄ — E.B. CONST. ℄ — EXIST. E.B. & SURV. ℄ — 10'-2"

NOT TO SCALE

FINALIZED R/W PLANS

Compared with as-built plans of project I-10-1(16) 314 by R.L.R. C.O.

Approved: J.E. Rebuttan 9-8-64
Supervisor R/W Plans Date

Title and Dedication review of parcels affected.

By _____ Date _____

Approved: _____
Supervisor of Titles Date

DO NOT REVISE OR ALTER

PROJECT NO.	I-10-1(16)6
DRAWING NO.	D-14-T-311
SHEET NO.	11 of 13
DRAWN BY	E.L. ROGERS
DATE	8-23-60
SCALE	1" = 100'

T4N R20W

1/4 COR. FD. 3/4" I.P. & BRASS CAP G.L.O.S. 1951.

1/16 LINE

N 0°00'33" E 1676.69'

770 775 780 785 790 795 800

NEW 2-6'X4' C.B. CULV. — NEW 2-6'X4' C.B. CULVS.

NEW 3-10'X5' C.B. CULV.

NEW R/W — EXIST. R/W — R/W Marker Set

NEW R/W EASE. — NEW 50'X1500' DRAIN. EASE.

778+03.30 P.O.T. SEC. LINE

W.B. CONST. ℄ — E.B. CONST. ℄ — EXIST. E.B. & SURV. ℄

N 80°19'30" E

90' 96' 110' 2' 400' 406' 200' 6'

965.27'

+93 — +00

539°40'30" E 100'X300' DRAIN. EASE.

EXIST. 10'X5' C.B. CULV.

SEC. COR. FD. 2" I.P. & BRASS CAP G.L.O.S. 1951.

26 25 35 36

NW 1/4 SW 1/4 | NE 1/4 SW 1/4 | SW 1/4 SW 1/4 | SE 1/4 SW 1/4 | SE 1/4 SE 1/4

B-510

MATCH LINE

EHRENBERG - PHOENIX HWY.
GONZALES WASH - QUARTZSITE SEC.
YUMA COUNTY

REVISIONS		
DATE	BY	DESCRIPTION
3-8-63	Draper	Added ITem B-310-1 Drainage Easement.

PROJECT NO.	I-10-1 (16)6
DRAWING NO.	D-14-T-311
SHEET NO.	12 of 13
DRAWN BY	E.L. ROGERS
DATE	8-23-60
SCALE	1" 100'

T4N R20W — NW 1/4 SE 1/4 — B-510

810+00 P.O.T.

EXIST. R/W EASE.

EXIST. DRAIN. EASE.

NEW R/W EASE.

NEW 50' X 1500' DRAIN. EASE.

N 80° 19' 30" E

W.B. CONST. ℄

E.B. CONST. ℄

EXIST. E.B. & SURV. ℄

NEW R/W — EXIST. R/W — R/W Marker Set

NE 1/4 SW 1/4 — B-510

SE 1/4 SW 1/4 — B-510

SW 1/4 SE 1/4 — B-510

NE 1/4 SE 1/4 — B-510

1/4 SEC. LINE — 1/16 LINE — MATCH LINE

W.B. CONST. ℄ / E.B. CONST. ℄ / EXIST. E.B. & SURV. ℄ — NOT TO SCALE

Y/4 Cor. Fd. 1" I.P. with brass Cap U.S.G.L.O. 1915

N 0° 01' 00" E 1730.88'

T4N R20W / R19W

1/16 COR.

Fd 3" I.P. - mon. U.S.G.L.O. 1915

905.82'

852.16'

25 30 31

FINALIZED R/W PLANS

Compared with as-built plans of project I-10-1(16) By R.L.R. C.O. 374

Approved J.E. Richter 9-8-64

Supervisor, R/W Plans — Date

Title and Dedication review of parcels effected.

By — Date

Approved — Supervisor of Titles — Date

DO NOT REVISE OR ALTER

Click here for I-10 Index

NW 1/4 SW 1/4 — B-510

SW 1/4 SW 1/4 — B-510

SE 1/4 SW 1/4 — B-510

NE 1/4 NW 1/4 — B-510

B-510-1

NW 1/4 SE 1/4 — B-510

SW 1/4 SE 1/4 — B-510

New 400'X400' Drain. Ease.

NEW 9-10'X7' C.B. CULV.

EXIST. 3-10'X7' C.B. CULV. EXTEND 42'

A.T.&T. CABLE

STA. 846+23.85 P.O.T. A.T.&T. LINE

P.O.T. 856+50

WASH — LA CHOLLA

N 0° 01' 10" E

T. 4 N — R. 19 W

357.50'

47.11'

EHRENBERG – PHOENIX HWY.

GONZALEZ WASH – QUARTSITE SECTION

YUMA COUNTY

PROJECT NO.	I-10-1(15)6
DRAWING NO.	D-14-T-311
SHEET NO.	13 of 13
DRAWN BY	E.L.ROGERS
DATE	8-23-60
SCALE	1"=100

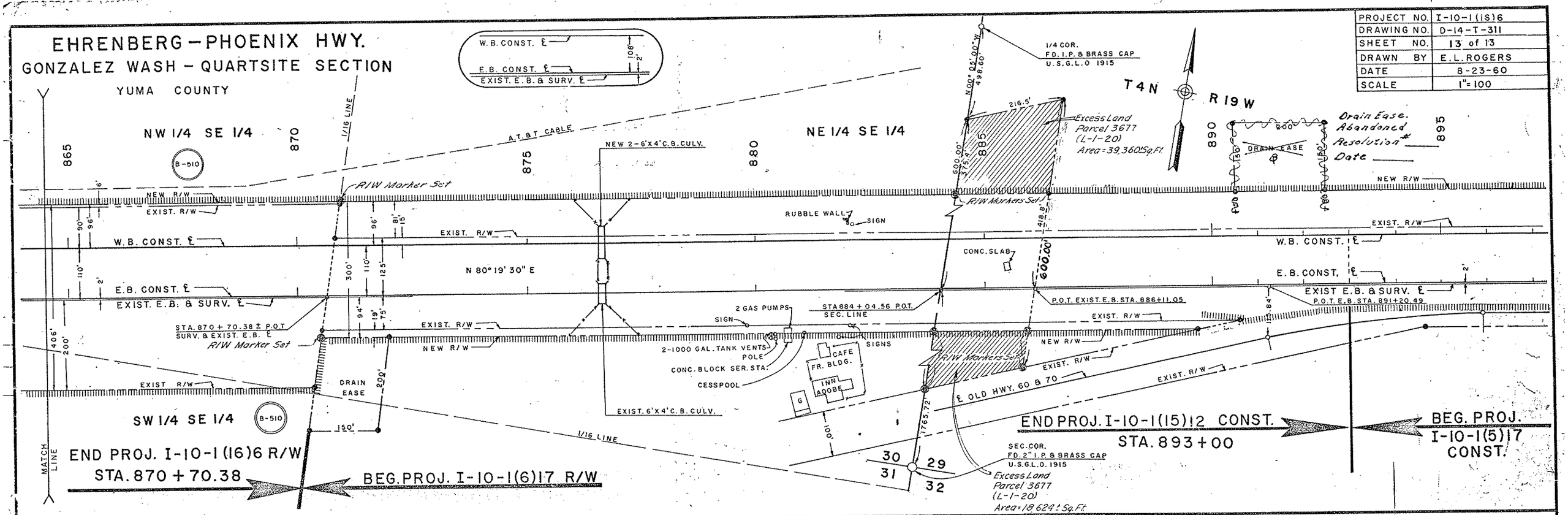

FINALIZED R/W PLANS

Compares with as-built plans of project I-10-1(15) By R.L.R. C.O. 274

Approved: Supervisor, R/W Plans — Date 9-9-64

Title and Designation review of parcels affected.

By _____ Date _____

Approved: Supervisor of Titles — Date

DO NOT REVISE OR ALTER

Click here for I-10 Index