RESULTS OF SURVEY

PHOENIX - CASA GRANDE HIGHWAY

Jct. S.R. 51 - Jct. S.R. 202L

010 MA 146 H5454 02R

I 010-C-802

ARIZONA DEPARTMENT OF TRANSPORTATION

INTERMODAL TRANSPORTATION DIVISION

ADOT

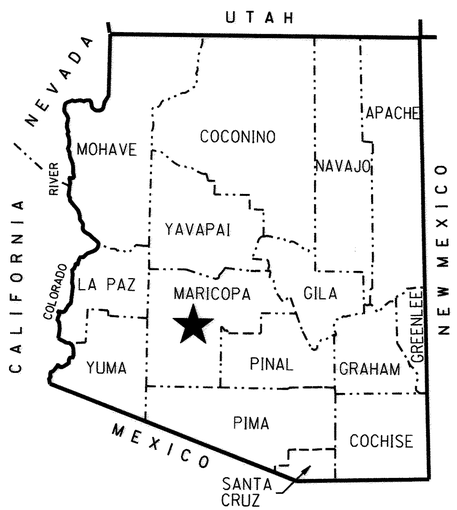

★ PROJECT LOCATION

COUNTY NAME: MARICOPA
LENGTH OF PROJECT: 15 MILES
ADOT DISTRICT: PHOENIX (E)
DRAWING NUMBER: D-7-T-960

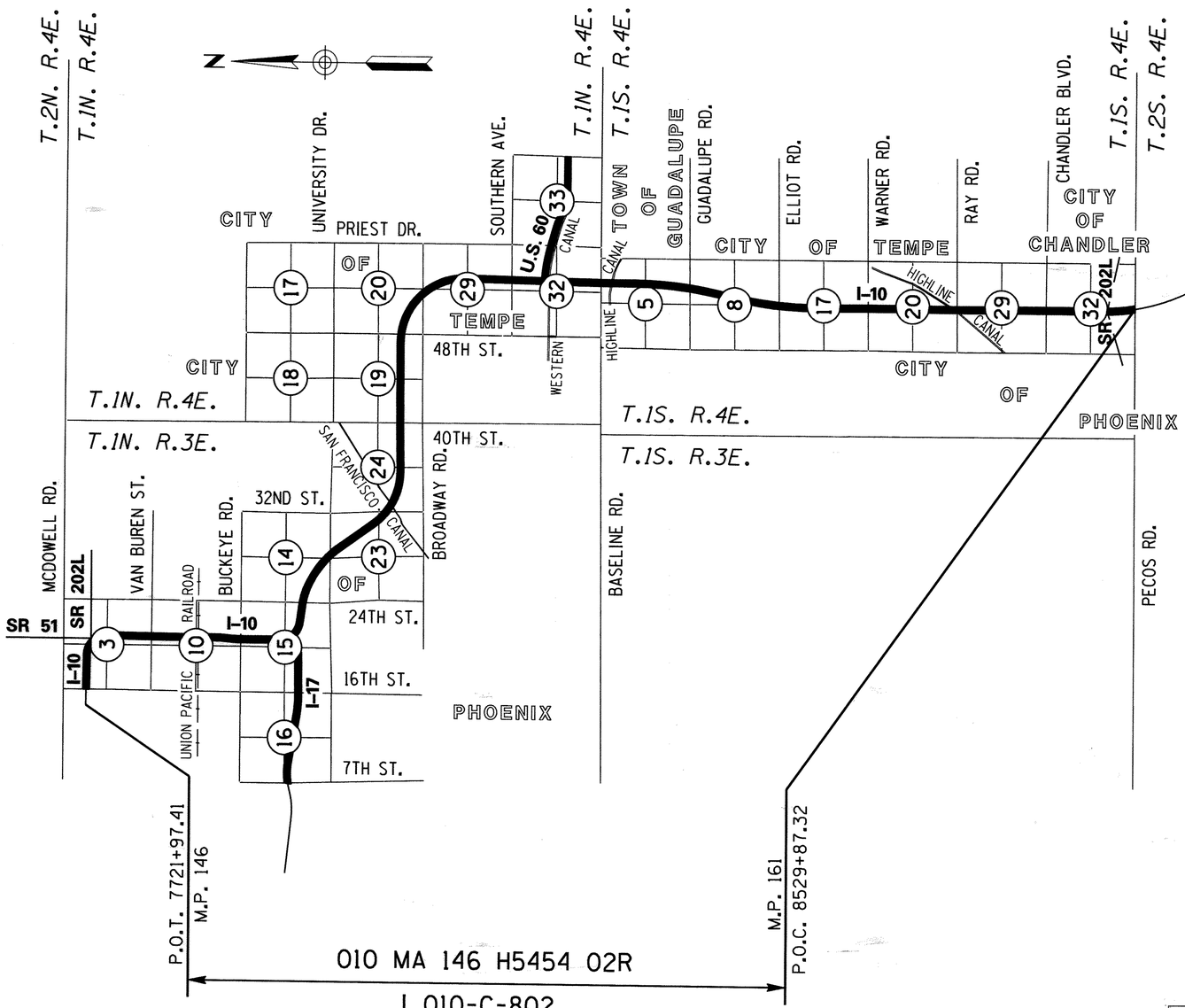

SHEET INDEX

COVER SHEET	1
STANDARD ABBREVIATION & SYMBOL SHEET	S-1
RESULTS OF SURVEY	RS-1 To RS-81
ACQUISITION DETAIL SHEET	AA-1
TOTAL SHEETS	84

Click here for I-10 Index

10RW153_CVR.DGN

REGISTERED LAND SURVEYOR CERTIFICATE NO. 42014 JOSEPH R. DAVIS Date Signed 2/24/10 ARIZONA, U.S.A. Expires 03/31/2011

AZTEC 4561 E. McDowell Road Phoenix, AZ 85008-4505 Tel (602) 454-0402 Fax (602) 454-0403 www.aztecus

RIGHT OF WAY – STANDARD ABBREVIATIONS & SYMBOLS

A	
Acres	Ac.
Ahead	Ahd.
And Husband	et vir
And Others	et al
And Wife	et ux
Approximate	Approx.
Avenue	Ave.
B	
Back	Bk.
Book	Bk.
Boulevard	Blvd.
Brass Cap	B.C.
Bureau of Indian Affairs	B.I.A.
Bureau of Land Management	B.L.M.
Bureau of Reclamation	B.O.R.
C	
Calculated	(C)
Center	Ctr.
Centerline	℄
Construction	Constr.
Corner	Cor.
County	Co.
Curve Information	
Curve to Spiral	C.S.
Degree of Curve	D
Delta	Δ
Length of Curve	L
Point of Compound Curve	P.C.C.
Point of Curvature	P.C.
Point of Intersection	P.I.
Point of Reverse Curve	P.R.C.
Point of Reverse Spiral	P.R.S.
Point of Tangent	P.T.
Point on Curve	P.O.C.
Point on Tangent	P.O.T.
Point on Semi-Tangent	P.O.S.T.
Radius	R
Spiral rate of change	a
Spiral to Curve	S.C.
Spiral to Tangent	S.T.
Tangent Length	T
Tangent to Spiral	T.S.

D	
Degrees	°
Department	Dept.
Docket	Dkt.
Drainage Easement	DE
Drive	Dr.
E	
Easement	Esmt
East	E.
Electrical	Elec.
Equation	Equa.
Existing	Exist.
F	
Federal	Fed.
Feet	'
Flowage Easement	FE
Final Order of Condemnation	FOC
Found	Fd.
H	
Highway	Hwy.
Highway Easment Deed	HED
Homestead Entry Survey	HES
I	
Inch	In. or "
Irrigation	Irr.
J	
Junction	Jct.
L	
Lane	Ln.
Left	Lt.
Local Tangent Bearing	L.T.B.
M	
Measured	(M)
Mile Post	M.P.
Mineral Survey	M.S.
Minutes	'
Miscellaneous	Misc.
Monument	Mon.
N	
North	N.
Not to Scale	N.T.S.
Number	No.
P	
Page	Pg.
Parcel	Par.
Parkway	Pkwy.
Place	Pl.
Ponding Easement	PE
Public Utility Easement	PUE
Q	
Quit Claim Deed	QCD
R	
Railroad	R.R.
Range	R.
Record	(R)
Right	Rt.
Right of Way	R/W
Road	Rd.
S	
Seconds	"
Section	Sec.
Sheet	Sht.
Slope Easement	SE
South	S.
Special Warranty Deed	SWD
Square	Sq.
Square Feet	S.F.
State Route	S.R.
Station	Sta.
Street	St.
Subdivision	Subd.
T	
Telegraph	Tlg.
Telephone	Tel.
Township	T.
Temporary	Temp.
Temporary Construction Easement	TCE
Traffic Interchange	T.I.
U	
United States General Land Office	U.S.G.L.O.
W	
West	W.
Warranty Deed	WD

Boundary Lines
- City Limit Line
- County Line
- Forest-City Limit Line
- Forest-Reservation Line
- Land Grant Boundary Line
- National-State Boundary Line

Centerlines
- Exist. Centerline w/ticks
- Exist. Centerline wo/ticks
- New Constr. Centerline
- New Survey Centerline
- Railroad Centerline
- Centerline on Results of Survey

Control Lines
- Exist. Access Control Line
- New Access Control Line

Easement Lines
- Exist. Easement Line
- Exist. Drainage Easement Line
- New Perpetual Easement Line
- TCE Line

Misc. Lines
- Ditch-River Line
- Meander Line
- Mining Claim Line

Property Lines
- Lease Property Line
- Property Line
- Subdivision Property/Road Line
- Additional area to be acquired

Public Land Survey Lines
- Mid Section Line
- Section Line
- Sixteenth (1/16) Line
- Township-Range Line

R/W Lines
- Exist. ADOT R/W Line
- Exist. Non-ADOT R/W Line
- New R/W Line
- Railroad R/W Line
- Railroad-Highway R/W Line

Topographic Features
- Cut Slope Limit Line
- Exist. Fence Line
- Exist. Topo Line
- Fill Slope Limit Line
- New Fence Line

Break Line

Data Circle (1)

Data Hex (1)

Data Square 1

Dimension Arrow

Dimension Tie

Exist. ADOT R/W Monument

New R/W Monument

Centerline Control or Supplemental Monument

Property Anchor Bar

Property-Lease & Unpatented Mining Claim Anchor Bar

Property Limit Arrow

Property-Lease & Unpatented Mining Claim Limit Arrow

Parcel Bubble 7-8858

Survey Control Pt or Angle Point Δ

N

T.1S. R.6E.

SECTION 7
MARICOPA CO.

North Arrow

31 | 32
6 | 5
Found or Set Section Corner

403
Found or Set Quarter Corner

3
Found or Set Center Quarter Corner

31 | 32
6 | 5
Unfound Section Corner

4
9
Unfound Quarter Corner

3
Unfound Center Quarter Corner

MP 115
Mile Post Marker

Click here for I-10 Index

10RW153_STD.DGN

DRAWING NO.	D-7-T-960	ARIZONA DEPARTMENT OF TRANSPORTATION INTERMODAL TRANSPORTATION DIVISION RIGHT OF WAY PLANS SECTION	
SURVEY	JANUARY 2007	HIGHWAY NAME: PHOENIX - CASA GRANDE	
DRAWN/DATE	ROSSELLI 04/07	FEDERAL AID NO.: I 010-C-802	
ADOT REVIEW	BEN GURNEY	PROJECT NO.: 010 MA 146 H5454 02R	
AZTEC 452 E. McDowell Road, Phoenix, AZ 85004-1505, Tel (602) 254-0403, Fax (602) 254-0403, www.aztecaz.com			
ROUTE NO.: I-10	LOCATION: JCT. S.R. 51 - JCT. S.R. 202L		SHEET S-1

REGISTERED LAND SURVEYOR CERTIFICATE NO. 42004 JOSEPH R. DAVIS 2/24/10 EXPIRES 3/31/11

RESULTS OF SURVEY

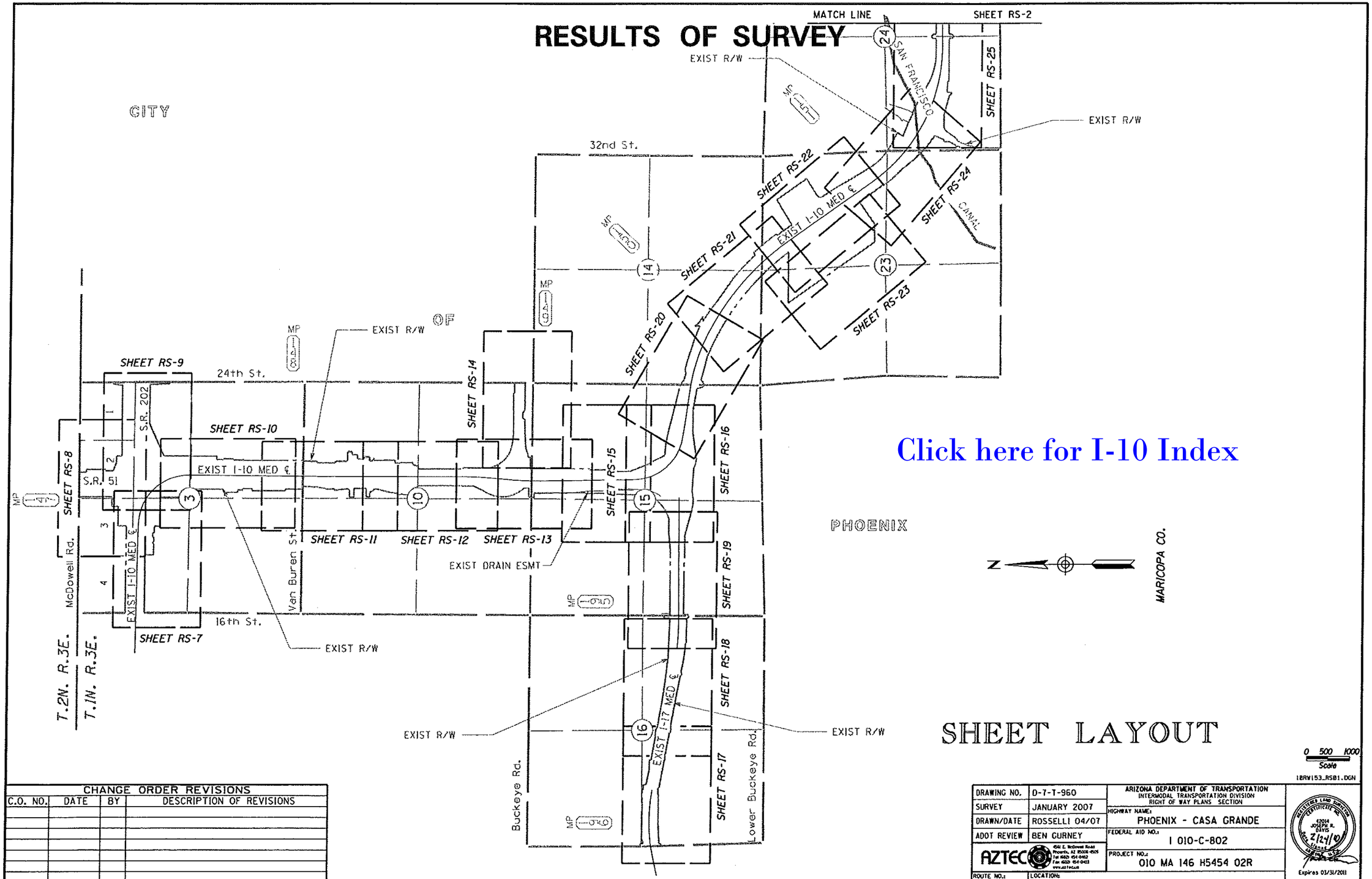

Click here for I-10 Index

SHEET LAYOUT

0 500 1000
Scale

10RW153_RS01.DGN

CHANGE ORDER REVISIONS			
C.O. NO.	DATE	BY	DESCRIPTION OF REVISIONS

DRAWING NO.	D-7-T-960	ARIZONA DEPARTMENT OF TRANSPORTATION INTERMODAL TRANSPORTATION DIVISION RIGHT OF WAY PLANS SECTION
SURVEY	JANUARY 2007	HIGHWAY NAME: PHOENIX - CASA GRANDE
DRAWN/DATE	ROSSELLI 04/07	FEDERAL AID NO.: I 010-C-802
ADOT REVIEW	BEN GURNEY	PROJECT NO.: 010 MA 146 H5454 02R
AZTEC	4541 E. McDowell Road Phoenix, AZ 85008-4505 Tel (602) 454-0462 Fax (602) 454-0463 www.aztec.us	
ROUTE NO.: I-10	LOCATION: JCT. S.R. 51 - JCT. S.R. 202L	SHEET RS-1

REGISTERED LAND SURVEYOR CERTIFICATE NO. 42014 JOSEPH R. DAVIS 2/24/10 Date Signed

Expires 03/31/2011

Plotted By: rrosselli at 1:53:38 PM 2/24/2010 R:\PHOENIX\PROJECTS\AZ03107\15\SURVEY\DGN\ROS\ROS\10RW153_RS01.DGN

RESULTS OF SURVEY

Click here for I-10 Index

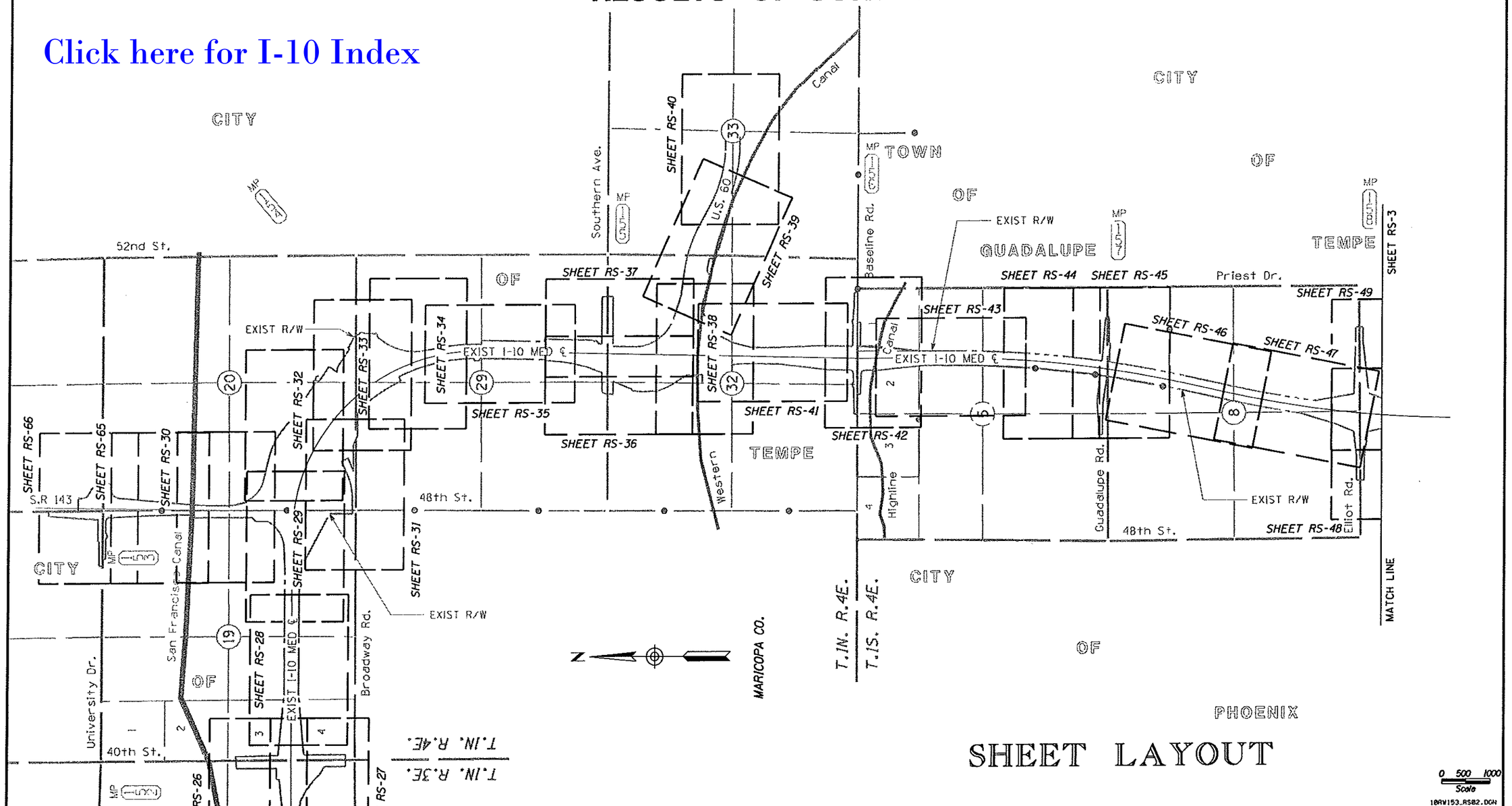

SHEET LAYOUT

0 500 1000
Scale

10RW153_RS02.DGN

CHANGE ORDER REVISIONS			
C.O. NO.	DATE	BY	DESCRIPTION OF REVISIONS

DRAWING NO.	D-7-T-960
SURVEY	JANUARY 2007
DRAWN/DATE	ROSSELLI 04/07
ADOT REVIEW	BEN GURNEY
AZTEC	4541 E. McDowell Road Phoenix, AZ 85008-4505 Tel (602) 454-0402 Fax (602) 454-0403 www.aztec.us
ROUTE NO.: I-10	LOCATION: JCT. S.R. 51 - JCT. S.R. 202L

ARIZONA DEPARTMENT OF TRANSPORTATION
INTERMODAL TRANSPORTATION DIVISION
RIGHT OF WAY PLANS SECTION

HIGHWAY NAME: PHOENIX - CASA GRANDE

FEDERAL AID NO.: I 010-C-802

PROJECT NO.: 010 MA 146 H5454 02R

REGISTERED LAND SURVEYOR CERTIFICATE NO. 42014 JOSEPH R. DAVIS 2/24/10 Date Signed Arizona, U.S.A.
Expires 03/31/2011

SHEET RS-2

Plotted By: rrosselli at 1:53:40 PM 2/24/2010 R:\PHOENIX\PROJECTS\AZ03107\15\SURVEY\DGN\ROS\ROS\10RW153_RS02.DGN

RESULTS OF SURVEY

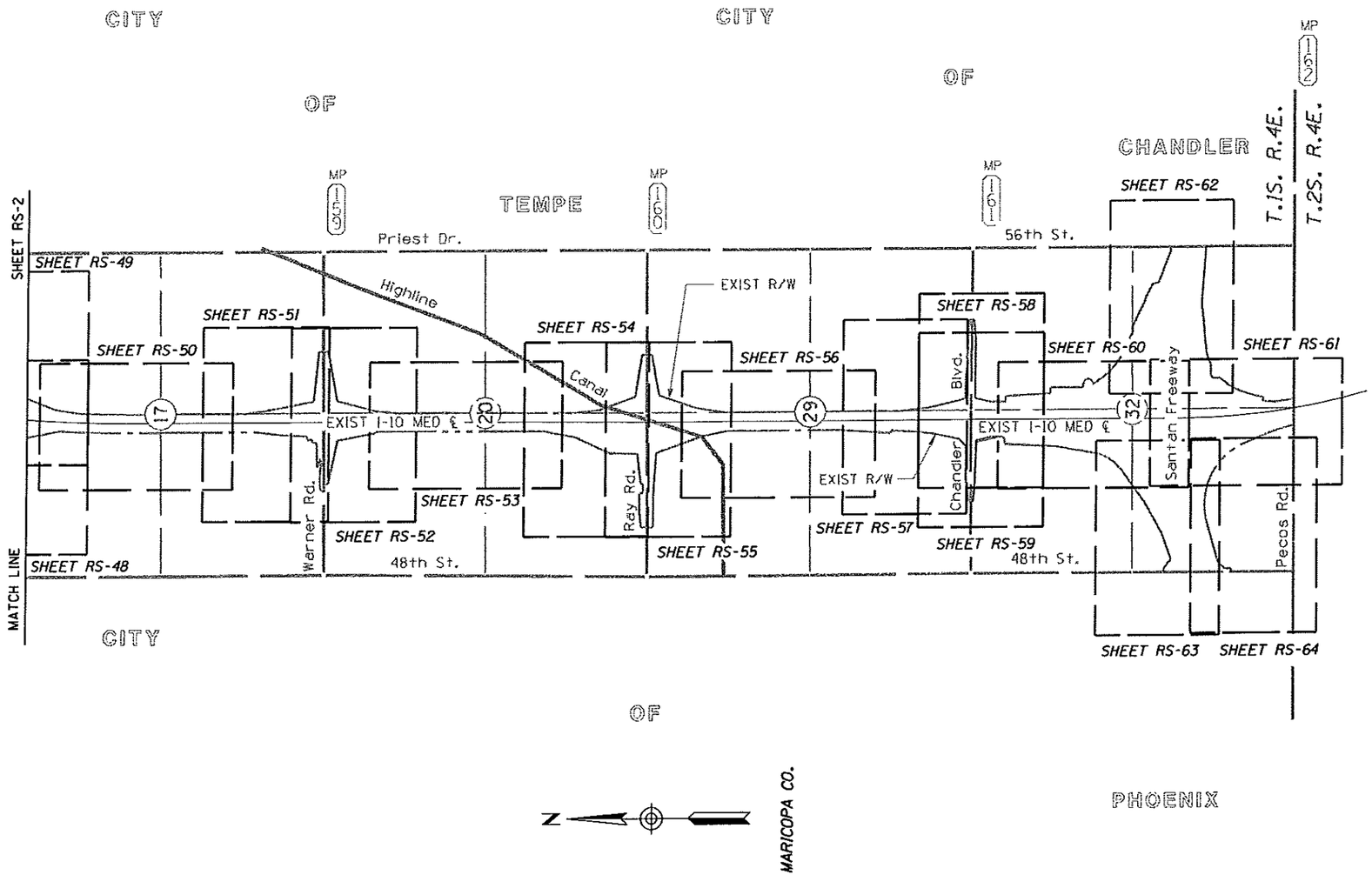

Click here for I-10 Index

SHEET LAYOUT

0 500 1000
Scale

10RW153_RS03.DGN

CHANGE ORDER REVISIONS			
C.O. NO.	DATE	BY	DESCRIPTION OF REVISIONS

DRAWING NO.	D-7-T-960
SURVEY	JANUARY 2007
DRAWN/DATE	ROSSELLI 04/07
ADOT REVIEW	BEN GURNEY
AZTEC	4562 E. McDowell Road Phoenix, AZ 85008-4505 Tel 602 454-0402 Fax 602 454-0403 www.aztec.us
ROUTE NO.: I-10	LOCATION: JCT. S.R. 51 - JCT. S.R. 202L

ARIZONA DEPARTMENT OF TRANSPORTATION
INTERMODAL TRANSPORTATION DIVISION
RIGHT OF WAY PLANS SECTION

HIGHWAY NAME: PHOENIX - CASA GRANDE
FEDERAL AID NO.: I 010-C-802
PROJECT NO.: 010 MA 146 H5454 02R

REGISTERED LAND SURVEYOR CERTIFICATE NO. 42014 JOSEPH R. DAVIS Date Signed 2/24/10 ARIZONA, U.S.A. Expires 03/31/2011

SHEET RS-3

Plotted By: rrossell: at 1:53:41 PM 2/24/2010 R:\PHOENIX\PROJECTS\AZ03107\15\SURVEY\DGN\ROS\ROS\10RW153_RS03.DGN

RESULTS OF SURVEY

MATCH LINE

SHEET RS-5

CITY

DETAIL "A"

10463 1/4 Cor. Calculated Position Per GDAC 65537-Z
S00°22'35"E 2730.84'
N65°20'17"W 89.99'
S00°22'35"E 90.06'
S88°35'21"E 2742.19'
710 Fd. Reference Monument M.C.B.C. Flush
709 Fd. Reference Monument M.C.B.C. Flush

SEE DETAIL "A"

10504 Sec. Cor. Searched For Not Fd. Calculated Position Per Final Plat of Sky Harbor One Bk 328 Pg 16 Non-GDAC Cor

10462 1/4 Cor. Fd. C.O.P. B.C. In HH Non-GDAC Cor

10461 Sec. Cor. Searched For Not Fd. Calculated Position Per an equidistant southerly prolongation of Line between E 1/4 Cor. & S 16th Cor. Common to Sec 13 & Sec 14 Per Aztec Job # 984604 Non-GDAC Cor

10463 1/4 Cor. Searched For Not Fd. Calculated Position Per GDAC 65537-Z

10418 C.1/4 Cor. Fd. C.O.P. B.C. Flush

10420 1/4 Cor. Fd. C.O.P. B.C. Flush GDAC 65521-1

10419 1/4 Cor. Fd. M.C. B.C. Flush GDAC 65536-Z1

10414 Sec. Cor. Fd. C.O.P. B.C. In HH GDAC 65522-1

S00°42'24"W 2650.49' | S00°21'44"W 2639.93' | S88°35'21"E 2742.19' | S00°22'35"E 2730.84' | S02°37'05"E 2812.30' | S00°31'20"E 2716.75' | S00°25'39"E 2688.63'

N89°56'31"E 2652.54' | S89°49'17"E 2636.63' | S89°51'50"E 2636.72' | N89°45'32"E 2630.85' | N89°08'44"E 2626.41'

32nd St.

10512 1/4 Cor. Fd. C.O.P. B.C. In HH Non-GDAC Cor

12020 C.1/4 Cor. Searched For Not Fd. Not Set. Falls In Airport Calculated Position By Intersection of GDAC 1/4 Corner & Fd Monuments

10471 1/4 Cor. Fd. M.C. B.C. Flush GDAC 65539-Z1

10416 C.1/4 Cor. Fd. C.O.P. B.C. Flush

10417 1/4 Cor. Fd. C.O.P. B.C. In HH GDAC 65523-1

S00°21'50"W 2639.43' | S00°21'50"W 2641.88' | S02°33'53"E 2880.03' | S01°02'48"E 2686.04'

N89°48'03"E 2630.61' | S89°49'17"E 2641.39' | S89°51'50"E 2651.19' | N88°39'48"E 2637.02' | N89°19'55"E 2612.18'

14 | 23

OF

10400 Standard Sec. Cor. Fd. C.O.P. B.C. In HH GDAC 65588-1

10401 1/4 Cor. Fd. C.O.P. B.C. In HH GDAC 65583-1

10402 Sec. Cor. Fd. Stone GDAC 65572-2

10403 1/4 Cor. Fd. M.C. B.C. Flush GDAC 65567-1M

10404 Sec. Cor. Fd. C.O.P. B.C. In HH GDAC 65556-1

10470 1/4 Cor. Fd. B.C. Flush Obliterated Since Initial Aztec Survey Inside Airport Not Reset Non-GDAC Cor

I-10

10466 Sec. Cor. Fd. M.C. A.C. In HH GDAC 65540-1M

10456 1/4 Cor. Fd. C.O.P. B.C. In HH GDAC 65535-1

10457 Sec. Cor. Fd. C.O.P. B.C. In HH GDAC 65524-1

S00°12'13"E 2607.92' | S00°11'55"E 2639.89' | S00°24'47"W 2651.29' | S00°14'25"W 2652.30' | S00°35'52"W 2640.44' | S00°34'36"W 2639.93' | S04°22'23"E 2953.13' | S00°55'50"W 2640.32'

S89°48'03"E 2630.61' | S89°49'17"E 2641.39' | S89°46'42"E 2651.19' | N88°43'07"E 2555.50' | N89°45'02"E 2646.83'

24th St.

10410 C.1/4 Cor. Fd. B.C. .10' Below Ground No Markings Stamped RLS 42014

10407 C.1/4 Cor. Fd. 3/4" Pipe Obliterated Since Initial Aztec Survey Set B.C. Flush Stamped RLS 42014

10464 1/4 Cor. Fd. M.C. B.C. Flush GDAC 65541-Z1

10413 Standard 1/4 Cor. Fd. C.O.P. B.C. In HH GDAC 65589-1

10412 C.1/4 Cor. Fd. C.O.P. B.C. In HH

10411 1/4 Cor. Fd. C.O.P. B.C. In HH GDAC 65573-1

Exist I-10 Med ℄

10409 1/4 Cor. Fd. M.C. B.C. Flush GDAC 65557-2M

S89°28'43"E 2675.61' | S89°28'59"E 2683.12' | S89°43'57"E 2669.41' | S89°41'02"E 2663.77' | S89°39'40"E 2661.96' | N88°21'23"E 2663.79'

S.R. 202L

1 | 2

S.R. 51

S00°01'44"E 2588.08' | S00°02'08"E 2640.03' | S00°07'05"W 2662.97' | S00°07'06"W 2650.05' | S00°33'31"W 2639.37' | S00°34'25"W 2732.09'

3 | 10 | 15

McDowell Rd.

PHOENIX

10451 Standard Sec. Cor. Fd. C.O.P. B.C. In HH GDAC 65590-1

10452 1/4 Cor. Fd. C.O.P. B.C. In HH GDAC 65582-1

10453 Sec. Cor. Fd. C.O.P. B.C. In HH GDAC 65574-1

10505 1/4 Cor. Fd. B.C. Flush No Markings Stamped RLS 42014 GDAC 65566-1

10454 Sec. Cor. Fd. C.O.P. B.C. In HH GDAC 65558-1

10408 1/4 Cor. Fd. C.O.P. B.C. In HH GDAC 65550-1

10455 Sec. Cor. Fd. C.O.P. B.C. In HH GDAC 65542-1

S89°55'20"E 2643.27' | S89°54'10"E 2667.54' | S89°28'21"E 2633.65' | S89°44'37"E 2664.04' | S89°43'19"E 2671.41' | S89°58'41"E 2679.86' | S89°39'31"E 2681.84' | N88°12'13"E 2649.73'

S00°14'47"E 2557.44' | S00°37'22"W 2652.52' | S00°16'35"W 2661.96' | S00°18'02"W 2662.01' | S00°10'02"W 2624.43' | S00°17'00"W 2830.91'

Van Buren St.

16th St.

MARICOPA CO.

T.2N. R.3E.

T.1N. R.3E.

I-10

10580 1/4 Cor. Fd. C.O.P. B.C. In HH GDAC 65559-1

10607 C.1/4 Cor. Fd. C.O.P. B.C. In HH

Exist I-17 Med ℄

10586 1/4Cor. Fd. M.C. A.C. Flush GDAC 65543-1M

S89°49'14"E 2662.81' | N89°49'34"E 2637.79' | N89°48'11"E 2605.95'

S00°22'36"E 2640.81' | S00°21'40"E 2831.89'

16

Buckeye Rd.

10583 Sec. Cor. Fd. C.O.P. B.C. In HH GDAC 65560-1

10584 1/4 Cor. Fd. C.O.P. B.C. Flush GDAC 65549-1

I-17

Lower Buckeye Rd.

10585 Sec. Cor. Fd. C.O.P. B.C. In HH GDAC 65544-1

S89°49'07"E 2663.35' | N89°49'46"E 2671.14' | N89°48'50"E 2607.20'

S00°12'22"E 2657.16' | S01°39'15"E 2833.53'

7th St.

Click here for I-10 Index

LEGEND

302 Set Monument
300 Found Monument
301 Calculated position
Existing ADOT R/W monument

0 500 1000 Scale

10RW153_RS04.DGN

CHANGE ORDER REVISIONS

C.O. NO.	DATE	BY	DESCRIPTION OF REVISIONS

DRAWING NO.	D-7-T-960
SURVEY	JANUARY 2007
DRAWN/DATE	ROSSELLI 04/07
ADOT REVIEW	BEN GURNEY

ARIZONA DEPARTMENT OF TRANSPORTATION
INTERMODAL TRANSPORTATION DIVISION
RIGHT OF WAY PLANS SECTION

HIGHWAY NAME: PHOENIX - CASA GRANDE
FEDERAL AID NO.: I 010-C-802
PROJECT NO.: 010 MA 146 H5454 02R
ROUTE NO.: I-10
LOCATION: JCT. S.R. 51 - JCT. S.R. 202L
SHEET RS-4

AZTEC 4521 E. Cactus Road Phoenix, AZ 85032-4505 Tel (623) 436-6100 Fax (623) 435-8423 www.aztecaz.com

REGISTERED LAND SURVEYOR CERTIFICATE NO. 42014 JOSEPH D. DAVIS ARIZONA U.S.A. Expires 03/31/2011

Plotted By: rosselli at 1:33:33 PM 2/23/2010 R:\PHOENIX\PROJECTS\AZ03107\15\SURVEY\DGN\ROS\ROS\10RW153_RS04.DGN

RESULTS OF SURVEY

Click here for I-10 Index

DETAIL "A"

DETAIL "B"

DETAIL "C"

DETAIL "D"

DETAIL "E"

CITY

TOWN OF GUADALUPE

CITY OF TEMPE

CITY OF PHOENIX

T.1N. R.4E.

T.1S. R.4E.

T.1N. R.3E.

PHOENIX

MARICOPA CO.

Southern Ave.

Baseline Rd.

56th St.

S.R 143

48th St.

40th St.

University Dr.

Broadway Rd.

Guadalupe Rd.

U.S. 60

I-10

Exist I-10 Med ℄

SEE SHEET RS-42 FOR CLOSING CORNER DETAILS

SEE DETAIL "A" THIS SHEET

SEE DETAIL "B"

SEE DETAIL "C"

SEE DETAIL "D"

SEE DETAIL "E"

MATCH LINE SEE DETAIL "A" SHEET RS-4

MATCH LINE SHEET RS-4

SHEET RS-6

LEGEND

302 Set Monument

300 Found Monument

301 Calculated position

Existing ADOT R/W monument

0 500 1000

Scale

10RW153_RS05.DGN

CHANGE ORDER REVISIONS			
C.O. NO.	DATE	BY	DESCRIPTION OF REVISIONS

DRAWING NO.	D-7-T-960
SURVEY	JANUARY 2007
DRAWN/DATE	ROSSELLI 04/07
ADOT REVIEW	BEN GURNEY

AZTEC 4561 E. Wildwood Road Phoenix, AZ 85008-4565 Tel (602) 454-0402 Fax (602) 454-0403 www.aztecaz.com

ARIZONA DEPARTMENT OF TRANSPORTATION
INTERMODAL TRANSPORTATION DIVISION
RIGHT OF WAY PLANS SECTION

HIGHWAY NAME: PHOENIX - CASA GRANDE

FEDERAL AID NO.: I 010-C-802

PROJECT NO.: 010 MA 146 H5454 02R

ROUTE NO.: I-10

LOCATION: JCT. S.R. 51 - JCT. S.R. 202L

REGISTERED LAND SURVEYOR CERTIFICATE NO. 42014 JOSEPH B. DAVIS 2/24/10 Expires 03/31/2011

SHEET RS-5

Plotted By: rrosselli at 1:33:35 PM 2/23/2010 R:\PHOENIX\PROJECTS\AZ03107\15\SURVEY\DGN\ROS\ROS\10RW153_RS05.DGN

RESULTS OF SURVEY

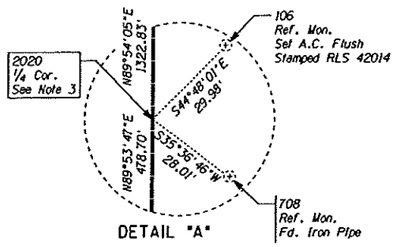

DETAIL "A"

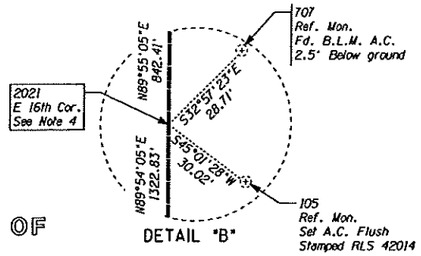

DETAIL "B"

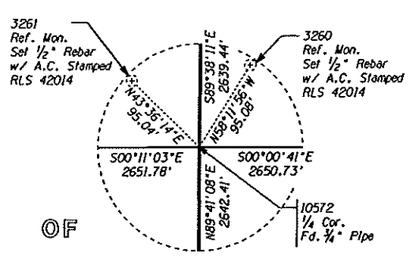

DETAIL "C"

CITY OF TEMPE

CITY OF TEMPE

CITY OF CHANDLER

T.1S. R.4E. | T.2S. R.4E.

SHEET RS-5

MATCH LINE

Priest Dr. | 56th St. | Guadalupe Rd. | Elliot Rd. | Warner Rd. | Ray Rd. | Chandler Blvd. | S.R. 202L | Pecos Rd. | 48th St.

S00°00'23"E 2658.74' | S00°00'10"W 2659.65' | S00°04'46"E 2651.21' | S00°05'30"E 2650.91' | S00°03'25"E 2654.74' | S00°06'04"E 2651.75' | S00°02'02"E 2655.53' | S00°02'09"E 2685.45' | S00°03'35"E 2624.68' | S00°03'42"E 2655.82'

10447 Sec. Cor. Fd. C.O.T. B.C. In HH GDAC 52040-1

10550 1/4 Cor. Fd. C.O.T. B.C. In HH GDAC 52044-1

10551 Sec. Cor. Fd. C.O.T. B.C. In HH GDAC 52058-1

10556 1/4 Cor. Fd. C.O.T. B.C. In HH GDAC 52065-1

10558 Sec. Cor. Fd. C.O.T. B.C. In HH GDAC 52078-1

10562 1/4 Cor. Fd. C.O.C. B.C. Flush GDAC 52085-1

10564 Sec. Cor. Fd. C.O.C. B.C. In HH GDAC 52098-1

10568 1/4 Cor. Fd. C.O.C. B.C. Flush GDAC 52105-1

10573 Sec. Cor. Fd. Iron Bar In HH Affixed 1/16" Washer Tag Stamped RLS 42014 GDAC 52118-1M

10575 1/4 Cor. Fd. M.C.E.D. B.C. In HH GDAC 52125-1

SEE DETAIL "B" | SEE DETAIL "A" | SEE DETAIL "C" | SEE DETAIL "D" | SEE DETAIL "E"

S00°11'34"E 2661.33' | S00°11'36"E 2662.93' | S00°13'08"E 2649.38' | S00°13'08"E 2649.21' | S00°13'58"W 2652.00' | S00°13'58"W 2650.02' | S00°11'03"E 2652.58' | S00°11'03"E 2651.78' | S00°00'41"E 2650.73' | S00°00'41"E 2650.87'

8 | 17 | 20 | 29 | 32

10478 1/4 Cor. Fd. M.C.D.O.T. B.C. Flush GDAC 52041-1M

10555 C.1/4 Cor. Fd. 1/2" Rebar W/ Cap RLS 13562

12000 1/4 Cor. Searched For Not Fd. Not set. Falls In travelled way. Calculated Position Per GDAC 52059-Z

10611 C.1/4 Cor. Fd Iron Pipe Affixed 1/16" Washer Tag Stamped RLS 42014

11041 1/4 Cor. Fd. M.C. A.C. Flush GDAC 52079-1M

I-10

12023 C.1/4 Cor. Set 1/2" Rebar W/ cap RLS 42014 Calculated Per Intersection GDAC 1/4 Corners

14027 1/4 Cor. Set B.C. Flush RLS 42014 Calculated Position Per GDAC 52099-Z

10610 C.1/4 Cor. Set 3" B.C. Flush RLS 42014 Calculated Position Per Intersection GDAC 1/4 Corners

I-10

10572 1/4 Cor. Fd. 3/4" Pipe See Note 2

12024 C.1/4 Cor. Set A.C. Flush RLS 42014 Calculated Position Per Intersection of 1/4 Corners

S00°23'09"E 2664.49' | S00°23'09"E 2665.13' | S00°20'58"E 2647.59' | S00°21'04"E 2647.30' | S00°31'23"W 2649.53' | S00°33'43"W 2648.37' | S00°18'09"E 2649.65' | S00°17'58"E 2649.36' | S00°01'17"E 2645.52' | S00°00'23"E 2644.84'

10479 48th St. Sec. Cor. Fd. M.C. A.C. Flush GDAC 52042-1M

12014 1/4 Cor. Searched For Not Fd. Calculated Position Per GDAC 52043-Z

10553 Sec. Cor. Fd. C.O.P. B.C. In HH GDAC 52060-1

10560 1/4 Cor. Fd. Iron Pipe 1' below ground Affixed 1/16" Washer Tag Stamped RLS 42014 GDAC 52064-1M

1044 Sec. Cor. Fd. Iron Pipe 1' below ground Affixed 1/16" Washer Tag Stamped RLS 42014 See Note 1

10567 1/4 Cor. Fd. M.C. A.C. Flush GDAC 52084-2M

10566 Sec. Cor. Fd. C.O.P. B.C. In HH GDAC 52100-1

10569 1/4 Cor. Fd. C.O.P. B.C. Flush GDAC 52104-1

10608 Sec. Cor. Fd. C.O.P. B.C. In HH GDAC 52120-1

11046 1/4 Cor. Fd. M.C. A.C. Flush GDAC 52124-Z1

SEE SHEET RS-61 & RS-64 FOR DETAILS & DIMENSIONS ALONG TOWNSHIP LINE

10579 Standard Sec. Cor. Fd. C.O.C. B.C. In HH GDAC 52146-1

N89°55'05"E 842.41'

2021 Standard E 16th Cor. Sec. 5 Calculated From Ref. Monuments See Note 4

N89°54'05"E 1322.83'

2020 Standard 1/4 Cor. Sec. 5 Calculated From Ref. Monuments see Note 3

N89°53'47"E 478.70'

12004 Standard 1/4 Cor. Sec. 32 Fd. Iron Spike In culvert Affixed 1/16" Washer Tag Stamped RLS 42014 GDAC 52148-1

N89°55'44"E 844.16'

701 Standard W 16th Cor. Sec. 5 Fd. B.L.M. B.C. 1.5' below ground

N89°55'26"E 1323.20'

1051 Standard Sec. Cor. Fd. B.L.M. B.C. 1.2' below ground

N89°56'37"E 474.79'

11050 Standard Sec. Cor. Fd. B.L.M. B.C. Flush GDAC 52150-1

PHOENIX

MARICOPA CO.

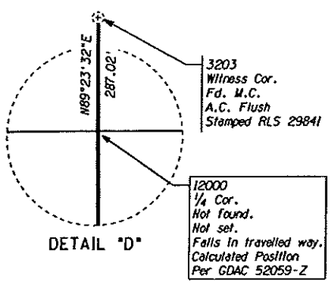

DETAIL "D"

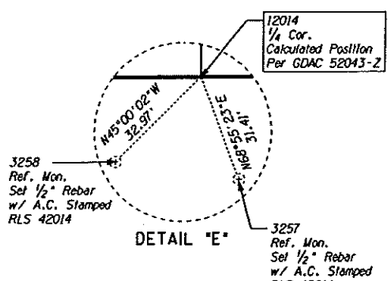

DETAIL "E"

NOTES

1. GDACS not accepted at this position Fd original monument per plat of "Ahwatukee RT-2", MCR Bk. 192 Pg 43.
2. GDACS not accepted at this location Aztec found and accepted the 3/4" Iron Pipe as shown on Bk. 610, Pg. 21, that marks the South Quarter Corner of Section 29, T.1S., R.4E., in 2002. Since that time, the Monument was destroyed. In 2004, Maricopa County G.D.A.C.S calculated said Quarter Corner by Single Proportion without the deflection as shown in Bk. 610 Pg. 21. Aztec has set Reference Monuments for the accepted position.
3. The N 1/4 Cor. of Sec. 5 T.2S. R.4E. was Calculated by Record Distance and Geodetic Bearing From the Fd. Original BLM Reference Monuments
4. The E 16th Cor. of Sec. 5 T.2S. R.4E. was Calculated by Record Distance and Geodetic Bearing From the Fd. Original BLM Reference Monuments

LEGEND

- 302 Set Monument
- 300 Found Monument
- 301 Calculated position
- Existing ADOT R/W monument

0 500 1000 Scale

10RW153_RS06.DGN

Click here for I-10 Index

CHANGE ORDER REVISIONS			
C.O. NO.	DATE	BY	DESCRIPTION OF REVISIONS

DRAWING NO.	D-7-T-960
SURVEY	JANUARY 2007
DRAWN/DATE	ROSSELLI 04/07
ADOT REVIEW	BEN GURNEY
AZTEC	4561 E. McDowell Road Phoenix, AZ 85008-1505 Tel (602) 454-9492 Fax (602) 454-0483 www.aztecaz.com
ROUTE NO.	I-10
LOCATION	JCT. S.R. 51 - JCT. S.R. 202L

ARIZONA DEPARTMENT OF TRANSPORTATION
INTERMODAL TRANSPORTATION DIVISION
RIGHT OF WAY PLANS SECTION

HIGHWAY NAME	PHOENIX - CASA GRANDE
FEDERAL AID NO.	I 010-C-802
PROJECT NO.	010 MA 146 H5454 02R
SHEET	RS-6

REGISTERED LAND SURVEYOR CERTIFICATE NO. 45014 JOSEPH R. DAVIS 2/24/10 ARIZONA U.S.A.

Expires 09/30/2011

Plotted By: rosselli at 1:33:38 PM 2/23/2010

R:\PHOENIX\PROJECTS\AZ03107\15\SURVEY\DGN\ROS\ROS\10RW153_RS06.DGN

RESULTS OF SURVEY

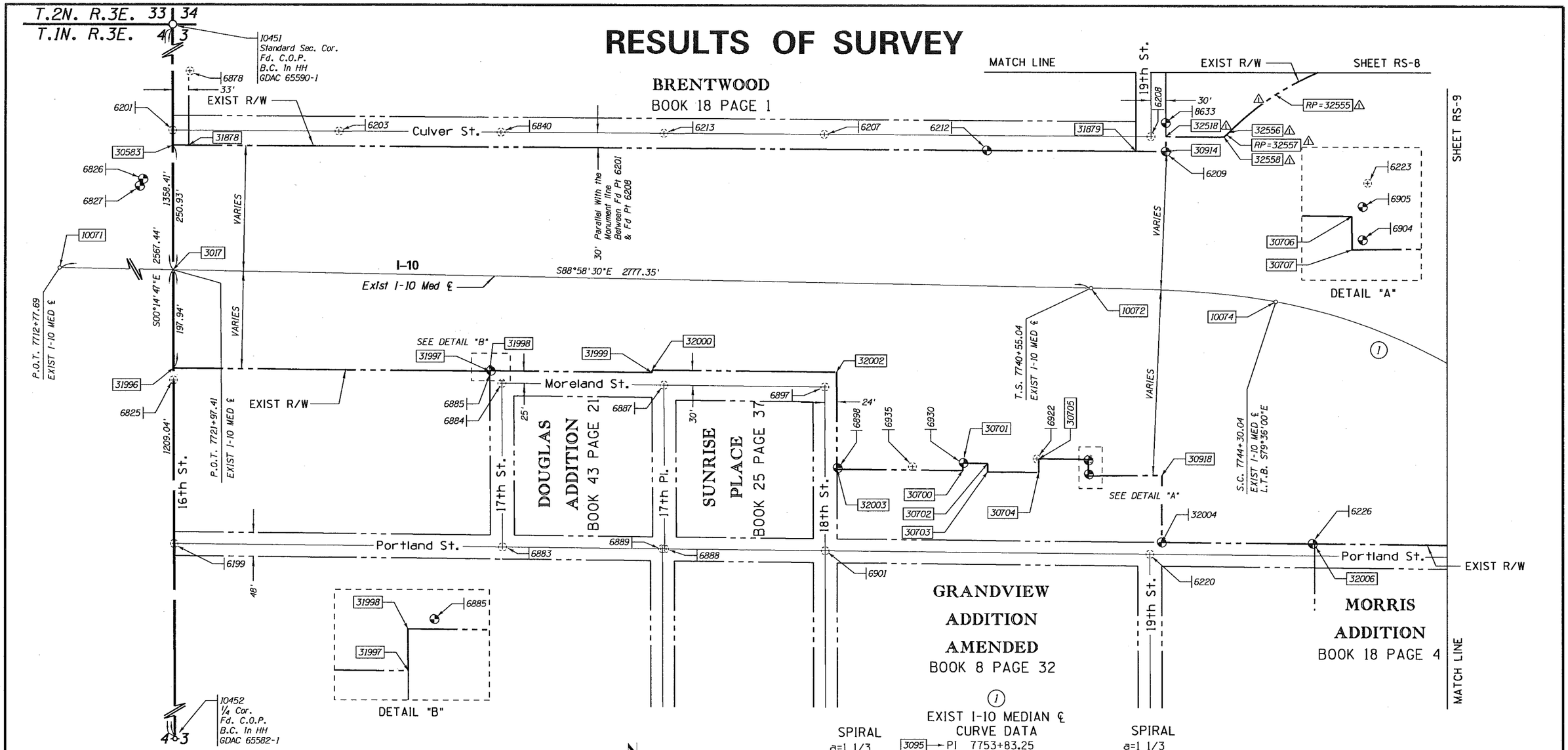

Click here for I-10 Index

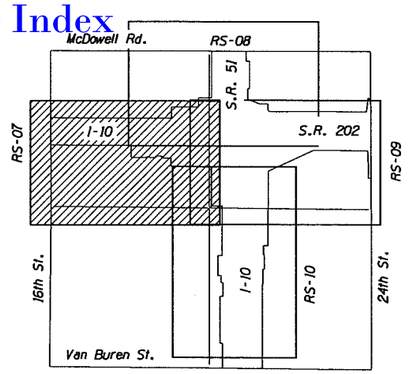

KEY MAP

T.1N. R.3E.

MARICOPA CO.

SEE SHEET RS-67 FOR DETAILS ON BASIS OF STATIONING

SEE ADOT PROJECT I-10-3(97) D-7-T-722 FOR ADDITIONAL INFORMATION IN THIS AREA.

EXIST I-10 MEDIAN ℄ CURVE DATA

SPIRAL
a=1 1/3
SPI 10073 → Δ=9°22'30"
L=375.00'

3095 → PI 7753+83.25

TOTAL CURVE
Δ=89°29'34" RT
T=1328.21'
L=2164.86'

MAIN CURVE
Δ=70°44'34"
D=5°00'00"
L=1414.86'
10075 → R=1145.92'

SPIRAL
a=1 1/3
SPI 10077 → Δ=9°22'30"
L=375.00'

LEGEND

302 Set Monument
300 Found Monument
Existing Misc monument
301 Calculated position
Existing ADOT R/W monument

0 50 100
Scale

10RW153_RS07.DGN

CHANGE ORDER REVISIONS			
C.O. NO.	DATE	BY	DESCRIPTION OF REVISIONS
N/A	9-23-13	JRD	Recalculated Existing R/W & Added Points 32518, 32555-32558

DRAWING NO.	D-7-T-960
SURVEY	JANUARY 2007
DRAWN/DATE	ROSSELLI 04/07
ADOT REVIEW	BEN GURNEY

AZTEC 4561 E. McDowell Road Phoenix, AZ 85008-4505 Tel (602) 454-0402 Fax (602) 454-0403 www.aztec.us

ARIZONA DEPARTMENT OF TRANSPORTATION
INTERMODAL TRANSPORTATION DIVISION
RIGHT OF WAY PLANS SECTION

HIGHWAY NAME: PHOENIX - CASA GRANDE
FEDERAL AID NO.: I 010-C-802
PROJECT NO.: 010 MA 146 H5454 02R
ROUTE NO.: I-10
LOCATION: JCT. S.R. 51 - JCT. S.R. 202L

REGISTERED LAND SURVEYOR CERTIFICATE NO. 42014 JOSEPH R. DAVIS Date Signed 12/21/13 ARIZONA, U.S.A.
EXPIRES 3/31/2014

SHEET RS-7

Plotted By: jdavis at 10:44:46 AM 12/21/2013 R:\PHOENIX\PROJECTS\AZ03107\15\CADD\SURVEY\DGN\ROS\10RW153_RS07.DGN

SEE SHEET RS-67 FOR DETAILS ON BASIS OF STATIONING

RESULTS OF SURVEY

SEE ADOT PROJECTS I-10-3(97) D-7-T-722 & AZM-600-5-701 D-7-T-801 FOR ADDITIONAL INFORMATION IN THIS AREA.

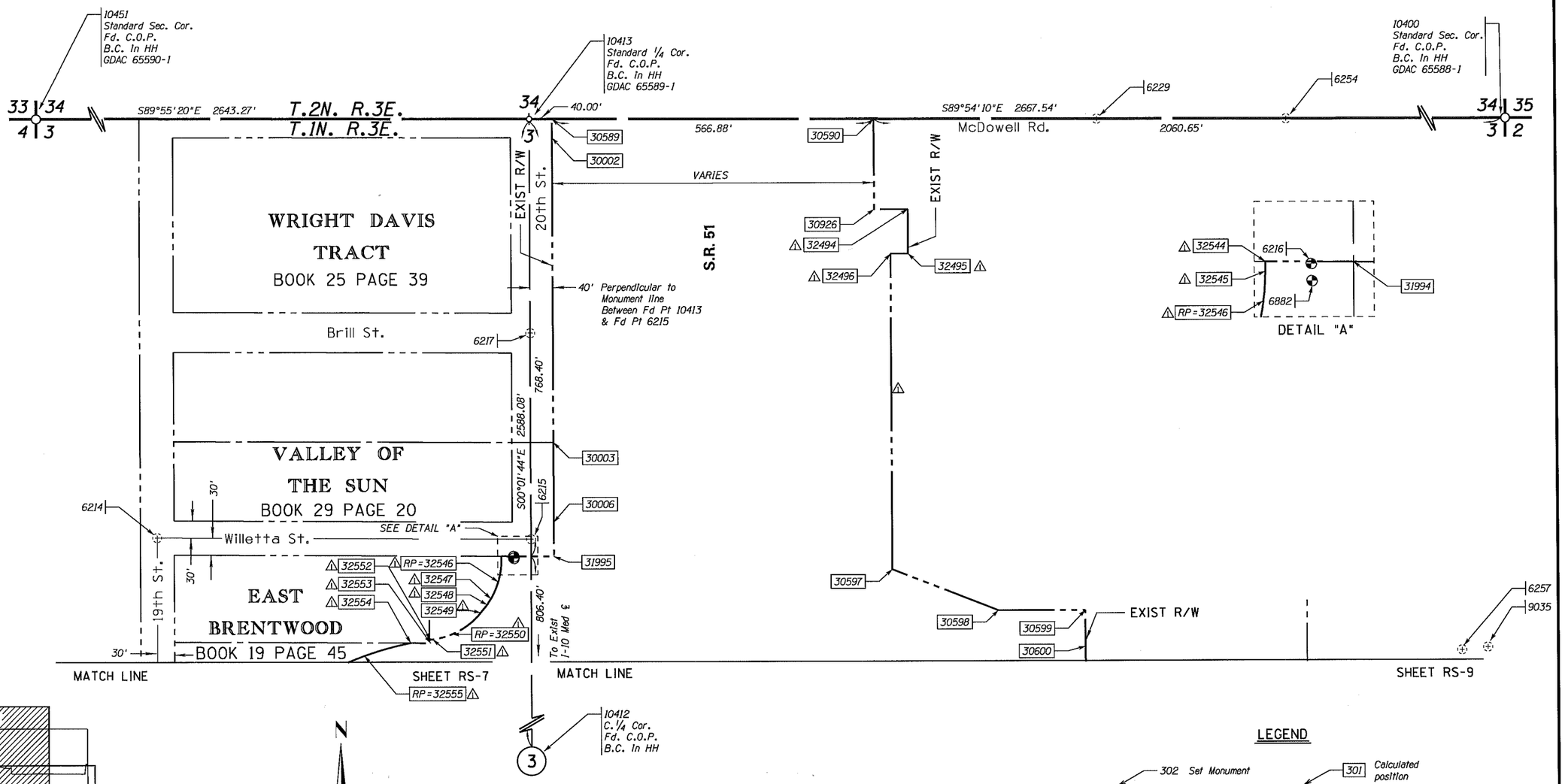

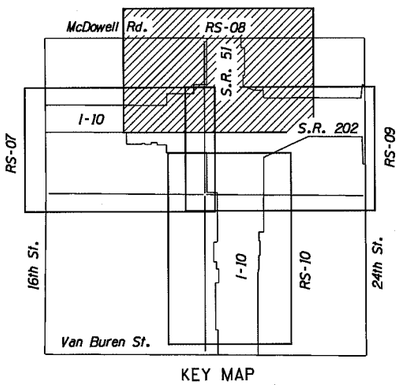

KEY MAP

Click here for I-10 Index

LEGEND

- 302 Set Monument
- 300 Found Monument
- Existing Misc monument
- 301 Calculated position
- Existing ADOT R/W monument

0 50 100 Scale

10RW153_RS08.DGN

CHANGE ORDER REVISIONS			
C.O. NO.	DATE	BY	DESCRIPTION OF REVISIONS
N/A	9-23-13	JRD	Recalculated Existing R/W & Added Points 32494-32496, 32544-32555. Removed Points 30927, 30714-30717 30586, 30915, 31993. Changed Detail "A"

DRAWING NO.	D-7-T-960
SURVEY	JANUARY 2007
DRAWN/DATE	ROSSELLI 04/07
ADOT REVIEW	BEN GURNEY

AZTEC 4561 E. McDowell Road Phoenix, AZ 85008-4505 Tel (602) 454-0402 Fax (602) 454-0403 www.aztec.us

ARIZONA DEPARTMENT OF TRANSPORTATION
INTERMODAL TRANSPORTATION DIVISION
RIGHT OF WAY PLANS SECTION

HIGHWAY NAME: PHOENIX - CASA GRANDE
FEDERAL AID NO.: I 010-C-802
PROJECT NO.: 010 MA 146 H5454 02R
ROUTE NO.: I-10
LOCATION: JCT, S.R. 51 - JCT. S.R. 202L

REGISTERED LAND SURVEYOR CERTIFICATE NO. 42014 JOSEPH R. DAVIS 12/20/13 STATE OF ARIZONA
EXPIRES 3/31/2014

SHEET RS-8

RESULTS OF SURVEY

SEE SHEET RS-67 FOR DETAILS ON BASIS OF STATIONING

Click here for I-10 Index

SEE ADOT PROJECTS I-10-3(97) D-7-T-722 & AZM-600-5-701 D-7-T-801 FOR ADDITIONAL INFORMATION IN THIS AREA.

34 T.2N. R.3E.
3 T.1N. R.3E.

10413 1/4 Cor. Fd. C.O.P. B.C. In HH GDAC 65589-1

MATCH LINE

SHEET RS-7

To 1/4 Cor

To Exist R/W

20th St.

1574.80'

806.40'

2588.08'

S00°01'44"E

P.O.C. 7748+70.24 EXIST I-10 MED & L.T.B. S57°35'25"E

3020

Exist I-10 Med ℄

I-10

1013.28'

330.07'

32007

32005

EXIST R/W

6972

6942

6955

683.21'

MATCH LINE

20th St.

To Con Sec Cor

VARIES

VARIES

MATCH LINE

10412 C.1/4 Cor. Fd. C.O.P. B.C. In HH

3

1

S.R. 51

RP=30602

30601

30603

8627

SHEET RS-8

30889

30604

30605

6257

9035

6258

SEE DETAIL "A"

30615

30614

30613

Section Line

30930

30932

EXIST R/W

DETAIL "B"

8656

EXIST I-10 MEDIAN ℄ CURVE DATA

3095 → PI 7753+83.25

TOTAL CURVE
Δ=89°29'34" RT
T=1328.21'
L=2164.86'

MAIN CURVE
Δ=70°44'34"
D=5°00'00"
L=1414.86'
10075 → R=1145.92'

SPIRAL
a=1 1/3
SPI 10073 → Δ=9°22'30"
L=375.00'

SPIRAL
a=1 1/3
SPI 10077 → Δ=9°22'30"
L=375.00'

30618

9020

9022

9023

9021

8625

30619

9024

8624

55'

21st Pl.

8655

SHEET RS-10

EXIST R/W

BONNIE BRIAR
BOOK 14 PAGE 38

Culver St.

EXIST R/W

60'

30797

6259

S.R. 202

EXIST R/W

30607

30606

9036

DETAIL "A"

VARIES

T.2N. R.3E.
T.1N. R.3E.

34 35
3 2

30929

30928

31036

773.44'

6261

10400 Standard Sec. Cor. Fd. C.O.P. B.C. In HH GDAC 65588-1

S00°12'13"E 2607.92'

1313.76'

24th St.

30617

6276

30886

CHILDRESS PLACE
BOOK 14 PAGE 25

EXIST R/W

30887

WILIMEK COURT
BOOK 33 PAGE 12

30616

6265

9026

CHILDRESS PLACE
BOOK 14 PAGE 25

9025

6263

30888

SEE DETAIL "B"

520.72'

McDowell Rd.

RS-08

S.R. 51

I-10

S.R. 202

RS-07

RS-09

16th St.

I-10

RS-10

24th St.

Van Buren St.

KEY MAP

N

T.1N. R.3E.

MARICOPA CO.

10401 1/4 Cor. Fd. C.O.P. B.C. In HH GDAC 65583-1

3 2

0 50 100
Scale

10RW153_RS09.DGN

LEGEND

302 Set Monument
300 Found Monument
Existing Misc monument
301 Calculated position
Existing ADOT R/W monument

CHANGE ORDER REVISIONS			
C.O. NO.	DATE	BY	DESCRIPTION OF REVISIONS

DRAWING NO.	D-7-T-960
SURVEY	JANUARY 2007
DRAWN/DATE	ROSSELLI 04/07
ADOT REVIEW	BEN GURNEY

AZTEC 4561 E. McDowell Road Phoenix, AZ 85008-4506 Tel (602) 454-0402 Fax (602) 454-0463 www.aztecaz.com

ARIZONA DEPARTMENT OF TRANSPORTATION
INTERMODAL TRANSPORTATION DIVISION
RIGHT OF WAY PLANS SECTION

HIGHWAY NAME: PHOENIX - CASA GRANDE
FEDERAL AID NO.: I 010-C-802
PROJECT NO.: 010 MA 146 H5454 02R
ROUTE NO.: I-10
LOCATION: JCT. S.R. 51 - JCT. S.R. 202

REGISTERED LAND SURVEYOR CERTIFICATE NO. 42014 JOSEPH M. DAVIS Date 2/24/10 Expires 03/31/2011

SHEET RS-9

Plotted By: rrosselli at 1:33:42 PM 2/23/2010 R:\PHOENIX\PROJECTS\AZ03107\15\SURVEY\DGN\ROS\ROS\10RW153_RS09.DGN

Click here for I-10 Index

SEE SHEET RS-67 FOR DETAILS ON BASIS OF STATIONING

SEE ADOT PROJECT I-10-3(97) D-7-T-722 FOR ADDITIONAL INFORMATION IN THIS AREA.

RESULTS OF SURVEY

10401 1/4 Cor. Fd. C.O.P. B.C. In HH GDAC 65583-1

BUMBALOW HEIGHTS BOOK 27 PAGE 17

SECURITY PARK ANNEX BOOK 27 PAGE 36

AVIATION HOMESITES BOOK 31 PAGE 1

SHEET RS-9

SHEET RS-11

55' EXIST R/W

21st Pl.

VARIES

8653 6267 30720 30621 30992 30622 30808 30806 30807 9016 9005 9004 9014 9013 9012 30805 9015 30804 6522 Fillmore St. 30933 30934 7051 Taylor St. 8626 7042 7050 70' EXIST R/W

DETAIL "A"

8690 30728 8692 8691 6563

2139.66' 439.64' Roosevelt St. P.O.S.T. 1181.22' AHD P.I. EXIST I-10 MED ℄

2575.61' S89°28'43"E 325.93' 535.94'

10076 10078 3163 I-10 Exist I-10 Med ℄ S00°31'04"W 3504.74'

C.S. 7758+44.90 EXIST I-10 MED ℄ L.T.&. S08°51'26"E

S.T. 7762+19.90 EXIST I-10 MED ℄

10413 1/4 Cor. Fd. C.O.P. B.C. In HH GDAC 65589-1

6971 30991 32008 30719 33' 10412 C.1/4 Cor. Fd. C.O.P. B.C. In HH 31881

S00°01'44"E 2588.08' 20th St. EXIST R/W

MATCH LINE

6943

ROOSEVELT HOMES BOOK 29 PAGE 10

S89°28'21"E 2633.65' 10452 1/4 Cor. Fd. C.O.P. B.C. In HH GDAC 65582-1

30726 7004 6540 30727 30725 7007 7006 8688 30729 8682 8686 30561 31882 60' 30560 30809 30562 8687 SEE DETAIL "A"

S00°02'08"E 2640.03' 6541 6557 6558 20th St. 6550 Taylor St. 7026 31883 EXIST R/W

MATCH LINE

10411 1/4 Cor. Fd. C.O.P. B.C. In HH GDAC 65573-1

SECURITY PARK BOOK 27 PAGE 12

RS-09 24th St. S.R. 202 RS-10 I-10 S.R. 51 RS-08 McDowell Rd. I-10 Van Buren St. RS-11 16th St. RS-07

KEY MAP

T.1N. R.3E. MARICOPA CO.

EXIST I-10 MEDIAN ℄ CURVE DATA

3095 → PI 7744+30.04

TOTAL CURVE
Δ=89°29'34" RT
T=1328.21'
L=2164.86'

MAIN CURVE
Δ=70°44'34"
D=5°00'00"
L=1414.86'
10075 → R=1145.92'

SPIRAL
a=1 1/3
SPI 10073 → Δ=9°22'30"
L=375.00'

SPIRAL
a=1 1/3
SPI 10077 → Δ=9°22'30"
L=375.00'

LEGEND

302 Set Monument
300 Found Monument
301 Calculated position
Existing ADOT R/W monument
Existing Misc monument

0 50 100 Scale

10RW153_RS10.DGN

CHANGE ORDER REVISIONS			
C.O. NO.	DATE	BY	DESCRIPTION OF REVISIONS

DRAWING NO.	D-7-T-960
SURVEY	JANUARY 2007
DRAWN/DATE	ROSSELLI 04/07
ADOT REVIEW	BEN GURNEY
AZTEC	4521 E. McDowell Road Phoenix, AZ 85008-4505 Tel (602) 454-0402 Fax (602) 454-0403 www.aztecaz.com
ROUTE NO.	I-10
LOCATION	JCT. S.R. 51 - JCT. S.R. 202L

ARIZONA DEPARTMENT OF TRANSPORTATION
INTERMODAL TRANSPORTATION DIVISION
RIGHT OF WAY PLANS SECTION

HIGHWAY NAME: PHOENIX - CASA GRANDE
FEDERAL AID NO.: I 010-C-802
PROJECT NO.: 010 MA 146 H5454 02R

REGISTERED LAND SURVEYOR CERTIFICATE NO. 42514 JOSEPH R. DAVIS 2/24/10 Expires 03/31/2011

SHEET RS-10

Plotted By:rosselli at 1:33:44 PM 2/23/2010 R:\PHOENIX\PROJECTS\AZ03107\15\SURVEY\DGN\ROS\ROS\10RW153_RS10.DGN

RESULTS OF SURVEY

SEE SHEET RS-67 FOR DETAILS ON BASIS OF STATIONING

SEE ADOT PROJECTS I-10-3(97) D-7-T-722 & I-10-3(87) D-7-T-678-A FOR ADDITIONAL INFORMATION IN THIS AREA.

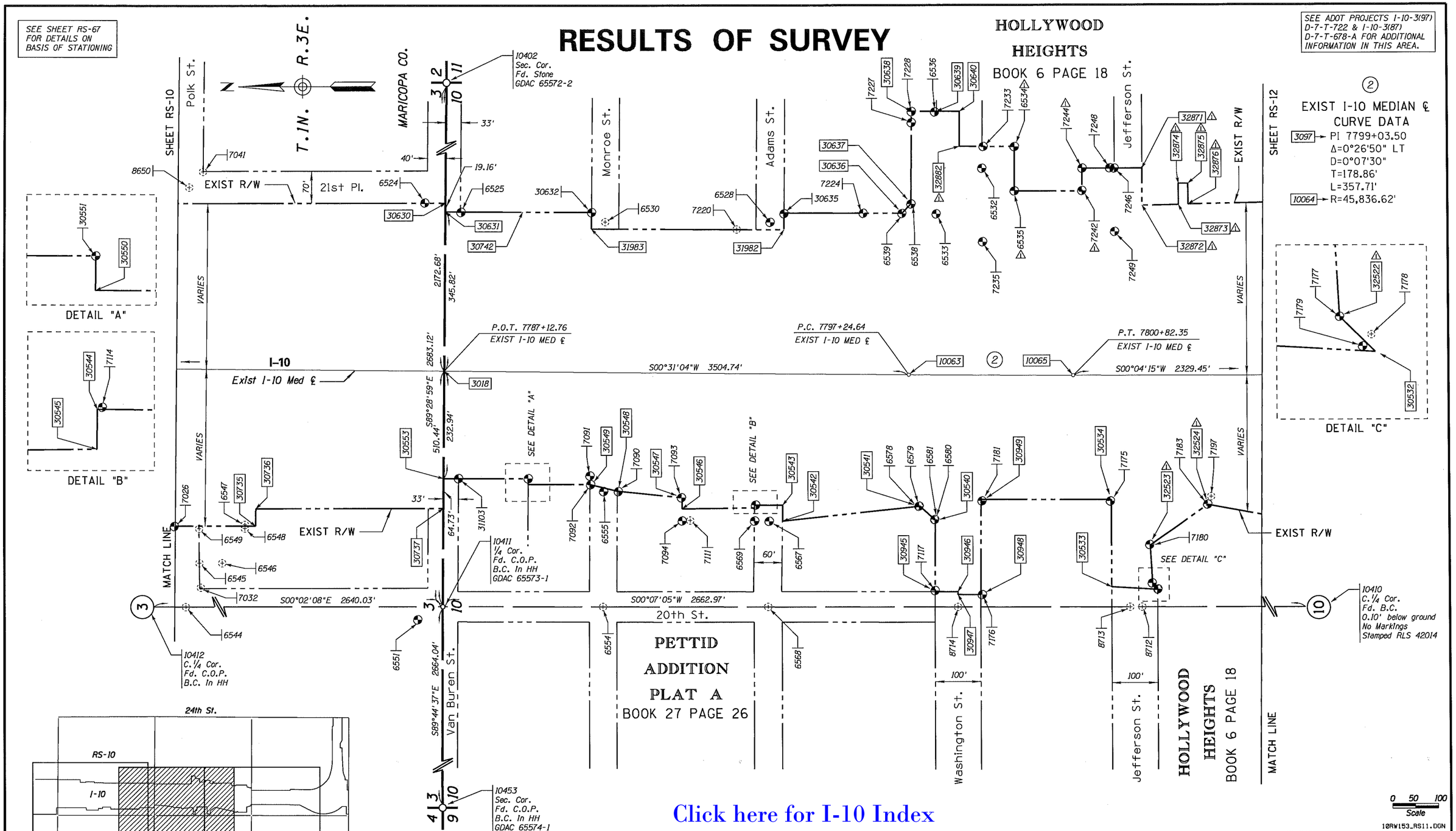

Click here for I-10 Index

10RW153_RS11.DGN

CHANGE ORDER REVISIONS			
C.O. NO.	DATE	BY	DESCRIPTION OF REVISIONS
N/A	9-23-13	JRD	Recalculated Existing R/W & Added Points 32522-32534, 32871-32876 32882. Removed Points 30529-30531, 30641-30643, 30646-30652, 30743, 30745, 30883

DRAWING NO.	D-7-T-960
SURVEY	JANUARY 2007
DRAWN/DATE	ROSSELLI 04/07
ADOT REVIEW	BEN GURNEY

AZTEC 4561 E. McDowell Road Phoenix, AZ 85008-4505 Tel (602) 454-0402 Fax (602) 454-0403 www.aztec.us

ARIZONA DEPARTMENT OF TRANSPORTATION
INTERMODAL TRANSPORTATION DIVISION
RIGHT OF WAY PLANS SECTION

HIGHWAY NAME: PHOENIX - CASA GRANDE

FEDERAL AID NO.: I 010-C-802

PROJECT NO.: 010 MA 146 H5454 02R

ROUTE NO.: I-10

LOCATION: JCT, S.R. 51 - JCT. S.R. 202L

REGISTERED LAND SURVEYOR CERTIFICATE NO. 42014 JOSEPH R. DAVIS Date Signed 12/20/13 ARIZONA, U.S.A. EXPIRES 3/31/2014

SHEET RS-11

Plotted By: rdesautels at 11:52:31 AM 12/20/2013 R:\PHOENIX\PROJECTS\AZ03107\15\CADD\SURVEY\DGN\ROS\10RW153_RS11.DGN

SEE SHEET RS-67 FOR DETAILS ON BASIS OF STATIONING

RESULTS OF SURVEY

Click here for I-10 Index

SEE ADOT PROJECTS I-10-3(87) D-7-T-678-A & I-10-3(85) D-7-T-653 FOR ADDITIONAL INFORMATION IN THIS AREA.

T.1N. R.3E. MARICOPA CO.

SHEET RS-11 | SHEET RS-13

Madison St. | Jackson St. | Harrison St. | Railroad | Buchanan St. | Lincoln St. | Sherman St.

HOLLYWOOD HEIGHTS BOOK 6 PAGE 18

PHOENIX SKY HARBOR CENTER EAST BOOK 702 PAGE 49

10403 1/4 Cor. Fd. M.C. B.C. Flush GDAC 65567-1M

EXIST R/W | VARIES | 40' | 80.00' | SEE DETAIL "C" | SEE DETAIL "A" | SEE DETAIL "B"

P.O.T. 7813+73.52 EXIST I-10 MED ℄

P.C. 7824+11.80 EXIST I-10 MED ℄

S00°04'15"W 2329.45'

I-10 Exist I-10 Med ℄

2166.08' | 179.97' | 2669.41' | S89°43'57"E 503.33' | 204.89'

S00°07'05"W 2662.97'

S00°07'06"W 2650.05'

Union Pacific | 16'

DETAIL "C"

DETAIL "A"

DETAIL "B"

10411 1/4 Cor. Fd. C.O.P. B.C. In HH GDAC 65573-1

10410 C.1/4 Cor. Fd. B.C. 0.10' below ground No Markings Stamped RLS 42014

10505 1/4 Cor. Fd. B.C. Flush No Markings Stamped RLS 42014 GDAC 65566-1

10409 1/4 Cor. Fd. M.C. B.C. Flush GDAC 65557-2W

MATCH LINE | MATCH LINE

PHOENIX SKY HARBOR CENTER PHASE 1 BOOK 341 PAGE 37

KEY MAP

24th St. | 16th St. | Van Buren St. | Buckeye Rd. | RS-11 | RS-12 | RS-13 | RS-14

③ EXIST I-10 MEDIAN ℄ CURVE DATA

3099 → PI 7827+72.21
Δ=05°24'08" RT
D=0°45'00"
T=360.41'
L=720.29'
10068 → R=7639.44'

LEGEND

302 Set Monument
300 Found Monument
301 Calculated position
Existing ADOT R/W monument
Existing Misc monument

0 50 100 Scale

10RW153_RS12.DGN

CHANGE ORDER REVISIONS			
C.O. NO.	DATE	BY	DESCRIPTION OF REVISIONS
⚠ N/A	9-23-13	JRD	Recalculated Existing R/W & Added Points 32525-32537, 32877-32881, 32883. Removed Points 30518-30528 30653-30658

DRAWING NO.	D-7-T-960
SURVEY	JANUARY 2007
DRAWN/DATE	ROSSELLI 04/07
ADOT REVIEW	BEN GURNEY

AZTEC 4561 E. McDowell Road Phoenix, AZ 85008-4505 Tel (602) 454-0402 Fax (602) 454-0403 www.aztecus.us

ARIZONA DEPARTMENT OF TRANSPORTATION
INTERMODAL TRANSPORTATION DIVISION
RIGHT OF WAY PLANS SECTION

HIGHWAY NAME: PHOENIX - CASA GRANDE

FEDERAL AID NO.: I 010-C-802

PROJECT NO.: 010 MA 146 H5454 02R

ROUTE NO.: I-10

LOCATION: JCT, S.R. 51 - JCT. S.R. 202L

REGISTERED LAND SURVEYOR CERTIFICATE NO. 42014 JOSEPH R. DAVIS Date Signed 12/20/13 ARIZONA U.S.A. EXPIRES 3/31/2014

SHEET RS-12

Plotted By: rdesautels at 11:53:19 AM 12/20/2013 R:\PHOENIX\PROJECTS\AZ03107\15\CADD\SURVEY\DGN\ROS\10RW153_RS12.DGN

SEE SHEET RS-67 FOR DETAILS ON BASIS OF STATIONING

Click here for I-10 Index

RESULTS OF SURVEY

SEE ADOT PROJECTS I-10-3(85) D-7-T-653 & I-10-3(176) D-7-T-793 FOR ADDITIONAL INFORMATION IN THIS AREA.

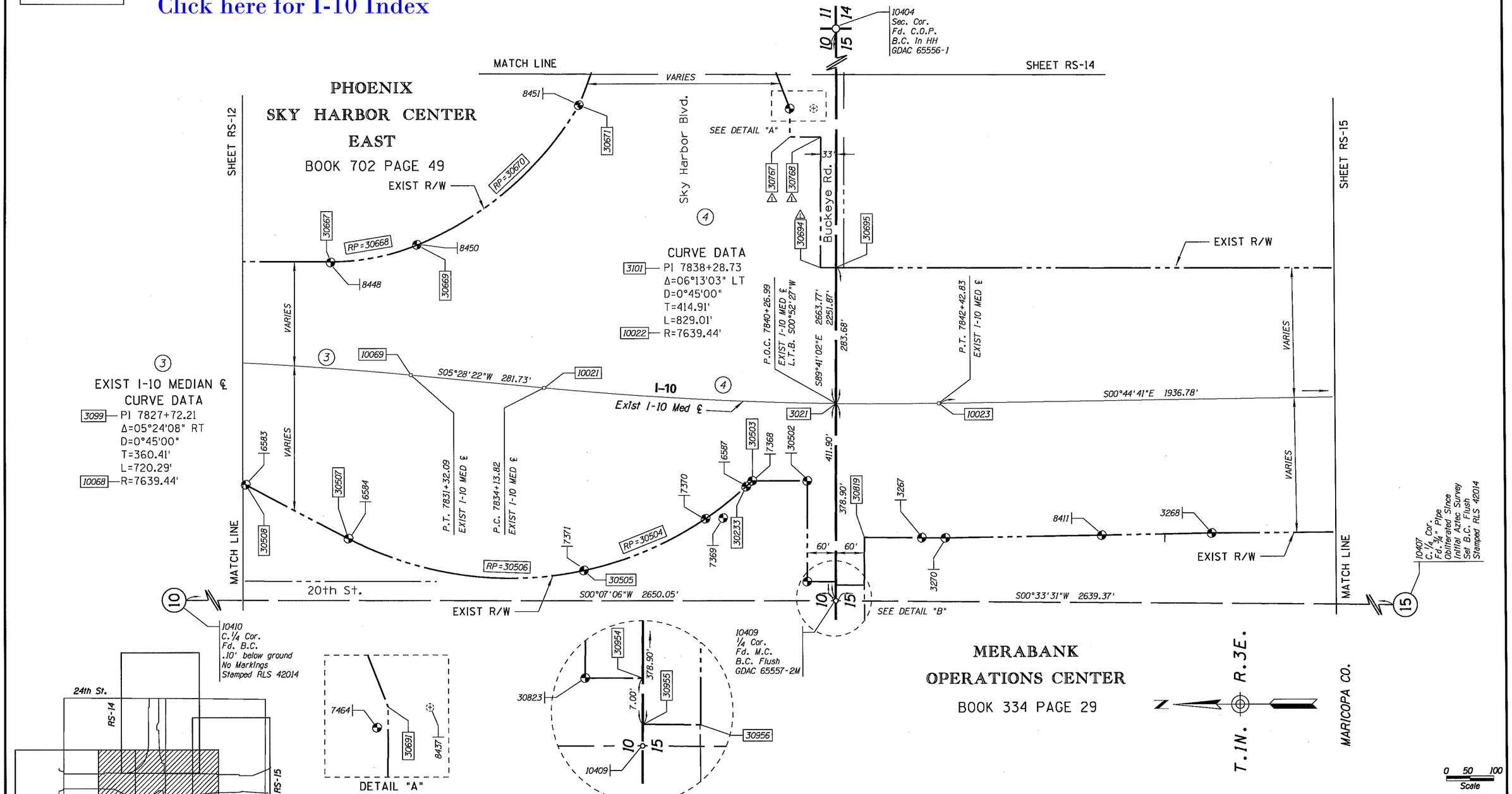

10RW153_RS13.DGN

CHANGE ORDER REVISIONS			
C.O. NO.	DATE	BY	DESCRIPTION OF REVISIONS
N/A	9-23-13	JRD	Recalculated Existing R/W & Added Points 30767-30768. Removed Points 30692-30693

DRAWING NO.	D-7-T-960
SURVEY	JANUARY 2007
DRAWN/DATE	ROSSELLI 04/07
ADOT REVIEW	BEN GURNEY

AZTEC 4561 E. McDowell Road Phoenix, AZ 85008-4505 Tel (602) 454-0402 Fax (602) 454-0403 www.aztec.us

ARIZONA DEPARTMENT OF TRANSPORTATION
INTERMODAL TRANSPORTATION DIVISION
RIGHT OF WAY PLANS SECTION

HIGHWAY NAME: PHOENIX - CASA GRANDE

FEDERAL AID NO.: I 010-C-802

PROJECT NO.: 010 MA 146 H5454 02R

ROUTE NO.: I-10

LOCATION: JCT, S.R. 51 - JCT. S.R. 202L

REGISTERED LAND SURVEYOR CERTIFICATE NO. 42014 JOSEPH R. DAVIS Date Signed 12/20/13 ARIZONA U.S.A. EXPIRES 3/31/2014

SHEET RS-13

Plotted By: rdesautels at 11:54:08 AM 12/20/2013 R:\PHOENIX\PROJECTS\AZ03107\15\CADD\SURVEY\DGN\ROS\10RW153_RS13.DGN

SEE SHEET RS-67 FOR DETAILS ON BASIS OF STATIONING

Click here for I-10 Index

RESULTS OF SURVEY

SEE ADOT PROJECT I-10-3(85) D-7-T-653 FOR ADDITIONAL INFORMATION IN THIS AREA.

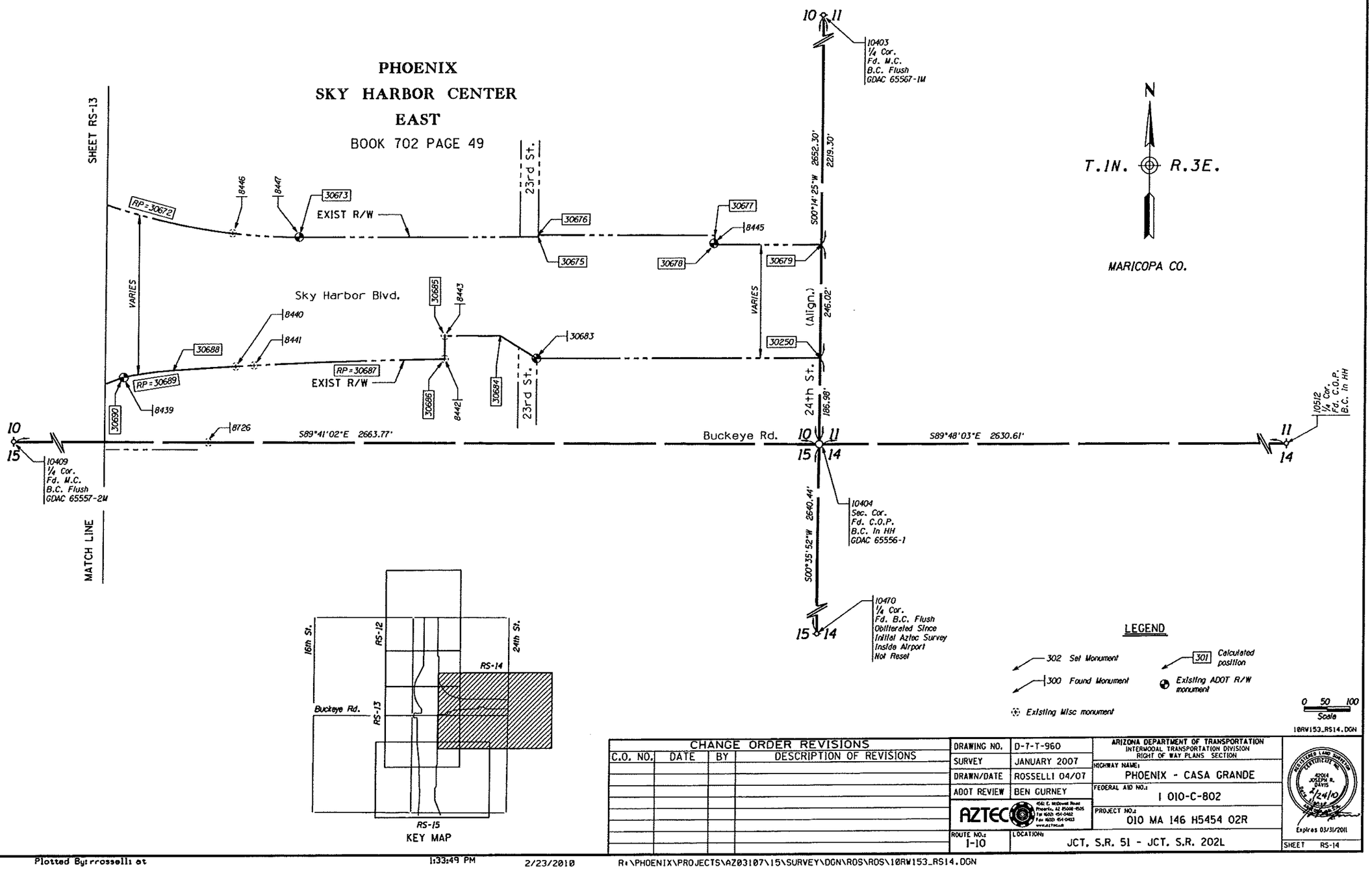

KEY MAP

LEGEND

- 302 Set Monument
- 300 Found Monument
- Existing Misc monument
- 301 Calculated position
- Existing ADOT R/W monument

0 50 100 Scale

10RW153_RS14.DGN

CHANGE ORDER REVISIONS			
C.O. NO.	DATE	BY	DESCRIPTION OF REVISIONS

DRAWING NO.	D-7-T-960
SURVEY	JANUARY 2007
DRAWN/DATE	ROSSELLI 04/07
ADOT REVIEW	BEN GURNEY
ROUTE NO.:	I-10
LOCATION:	JCT. S.R. 51 - JCT. S.R. 202L

AZTEC 4521 E. McDowell Road Phoenix, AZ 85008-4505 Tel (602) 454-0402 Fax (602) 454-0403 www.aztecaz.com

ARIZONA DEPARTMENT OF TRANSPORTATION
INTERMODAL TRANSPORTATION DIVISION
RIGHT OF WAY PLANS SECTION

HIGHWAY NAME: PHOENIX - CASA GRANDE
FEDERAL AID NO.: I 010-C-802
PROJECT NO.: 010 MA 146 H5454 02R

REGISTERED LAND SURVEYOR CERTIFICATE NO. 42004 JOSEPH R. DAVIS 2/24/10 Expires 03/31/2011

SHEET RS-14

Plotted By: rosselli at 1:33:49 PM 2/23/2010 R:\PHOENIX\PROJECTS\AZ03107\15\SURVEY\DGN\ROS\ROS\10RW153_RS14.DGN

SEE SHEET RS-67 FOR DETAILS ON BASIS OF STATIONING

RESULTS OF SURVEY

SEE ADOT PROJECT I-10-3(176) D-7-T-793 FOR ADDITIONAL INFORMATION IN THIS AREA.

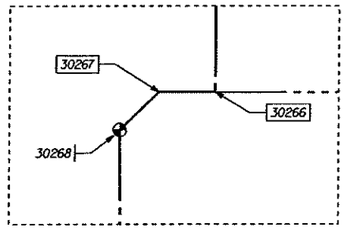

DETAIL "A"

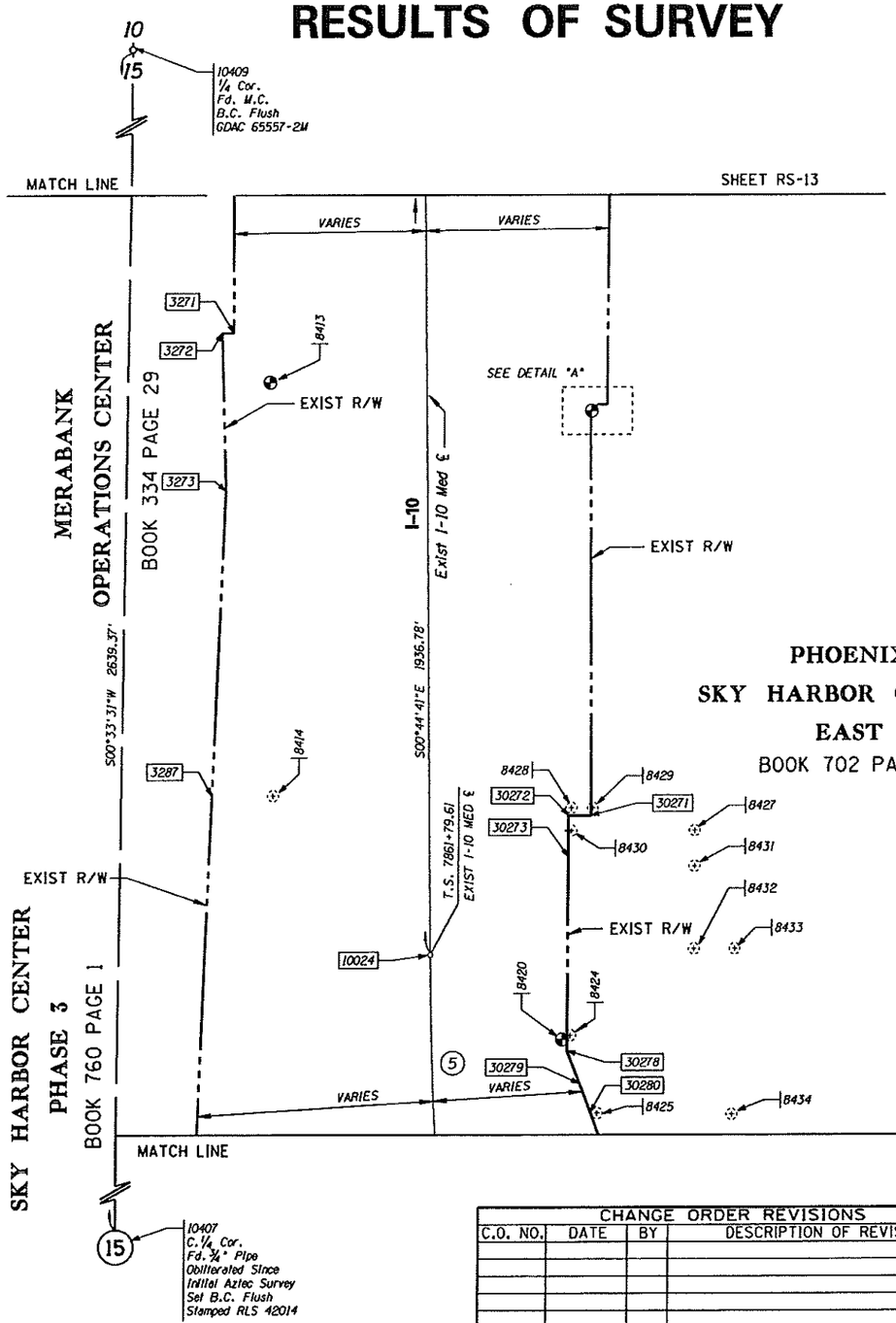

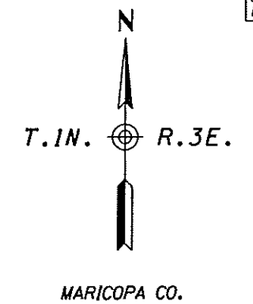

PHOENIX
SKY HARBOR CENTER
EAST
BOOK 702 PAGE 49

(5) EXIST I-10 MEDIAN ℄ CURVE DATA

SPIRAL
a=1.02
SPI 10025 → Δ=12°45'00"
L=500.00'

3104 → PI 7874+00.14

TOTAL CURVE
Δ=81°12'19" LT
T=1220.52'
L=2092.26'

MAIN CURVE
Δ=55°42'19"
D=5°06'00"
L=1092.26'
10027 → R=1123.45'

SPIRAL
a=1.02
SPI 10029 → Δ=12°45'00"
L=500.00'

Click here for I-10 Index

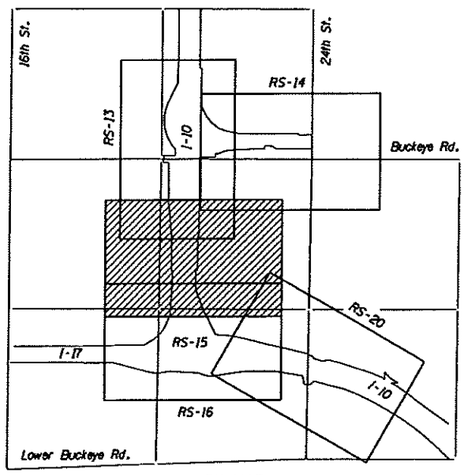

KEY MAP

LEGEND

302 Set Monument
300 Found Monument
301 Calculated position
Existing ADOT R/W monument
Existing Misc monument

0 50 100
Scale

1BRW153_RS15.DGN

CHANGE ORDER REVISIONS			
C.O. NO.	DATE	BY	DESCRIPTION OF REVISIONS

DRAWING NO.	D-7-T-960
SURVEY	JANUARY 2007
DRAWN/DATE	ROSSELLI 04/07
ADOT REVIEW	BEN GURNEY

AZTEC 4166 E. McDowell Road Phoenix, AZ 85008-4505 Tel (602) 454-0402 Fax (602) 454-0463 www.aztecaz.com

ARIZONA DEPARTMENT OF TRANSPORTATION
INTERMODAL TRANSPORTATION DIVISION
RIGHT OF WAY PLANS SECTION

HIGHWAY NAME: PHOENIX - CASA GRANDE
FEDERAL AID NO.: I 010-C-802
PROJECT NO.: 010 MA 146 H5454 02R
ROUTE NO.: I-10
LOCATION: JCT. S.R. 51 - JCT. S.R. 202L

REGISTERED LAND SURVEYOR CERTIFICATE NO. 42014 JOSEPH R. DAVIS 4/24/10 Expires 03/31/2011

SHEET RS-15

Plotted By: rosselli at 1:33:50 PM 2/23/2010 R:\PHOENIX\PROJECTS\AZ03107\15\SURVEY\DGN\ROS\ROS\10RW153_RS15.DGN

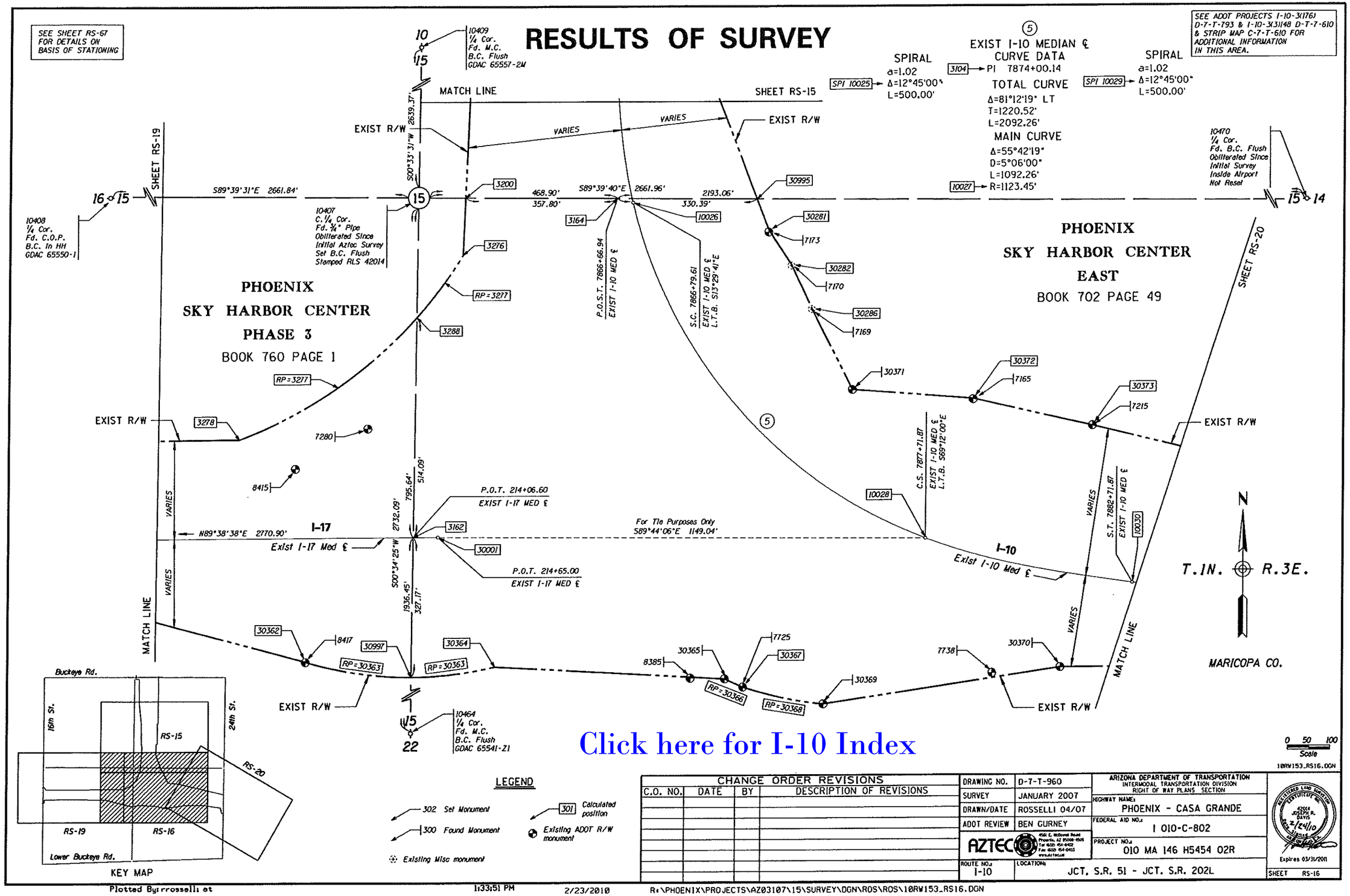
RESULTS OF SURVEY
SEE SHEET RS-67 FOR DETAILS ON BASIS OF STATIONING
SEE ADOT PROJECTS I-10-3(176) D-7-T-793 & I-10-3(3)148 D-7-T-610 & STRIP MAP C-7-T-610 FOR ADDITIONAL INFORMATION IN THIS AREA.
EXIST I-10 MEDIAN ℄ CURVE DATA
PI 7874+00.14
TOTAL CURVE
Δ=81°12'19" LT
T=1220.52'
L=2092.26'
MAIN CURVE
Δ=55°42'19"
D=5°06'00"
L=1092.26'
R=1123.45'
SPIRAL
a=1.02
Δ=12°45'00"
L=500.00'
SPI 10025
SPI 10029
10409 1/4 Cor. Fd. M.C. B.C. Flush GDAC 65557-2M
10408 1/4 Cor. Fd. C.O.P. B.C. In HH GDAC 65550-1
10407 C.1/4 Cor. Fd. 3/4" Pipe Obliterated Since Initial Aztec Survey Set B.C. Flush Stamped RLS 42014
10470 1/4 Cor. Fd. B.C. Flush Obliterated Since Initial Survey Inside Airport Not Reset
10464 1/4 Cor. Fd. M.C. B.C. Flush GDAC 65541-Z1
MATCH LINE
SHEET RS-15
SHEET RS-19
SHEET RS-20
EXIST R/W
VARIES
S89°39'31"E 2661.84'
S89°39'40"E 2661.96'
S00°33'31"W 2639.37'
S00°34'25"W 2732.09'
468.90'
357.80'
2193.06'
330.39'
PHOENIX SKY HARBOR CENTER PHASE 3
BOOK 760 PAGE 1
PHOENIX SKY HARBOR CENTER EAST
BOOK 702 PAGE 49
P.O.S.T. 7866+66.94 EXIST I-10 MED ℄
S.C. 7866+79.61 EXIST I-10 MED ℄ L.T.B. S13°29'41"E
C.S. 7877+71.87 EXIST I-10 MED ℄ L.T.B. S69°12'00"E
S.T. 7882+71.87 EXIST I-10 MED ℄
P.O.T. 214+06.60 EXIST I-17 MED ℄
P.O.T. 214+65.00 EXIST I-17 MED ℄
N89°38'38"E 2770.90'
I-17
Exist I-17 Med ℄
For Tie Purposes Only S89°44'06"E 1149.04'
I-10
Exist I-10 Med ℄
RP=3277
RP=30363
RP=30366
RP=30368
T.1N. R.3E.
MARICOPA CO.
N
Buckeye Rd.
16th St.
24th St.
Lower Buckeye Rd.
RS-15
RS-16
RS-19
RS-20
KEY MAP
LEGEND
302 Set Monument
300 Found Monument
Existing Misc monument
301 Calculated position
Existing ADOT R/W monument
Click here for I-10 Index
0 50 100 Scale
10RW153_RS16.DGN
CHANGE ORDER REVISIONS
C.O. NO. | DATE | BY | DESCRIPTION OF REVISIONS
DRAWING NO. D-7-T-960
SURVEY JANUARY 2007
DRAWN/DATE ROSSELLI 04/07
ADOT REVIEW BEN GURNEY
AZTEC
ARIZONA DEPARTMENT OF TRANSPORTATION
INTERMODAL TRANSPORTATION DIVISION
RIGHT OF WAY PLANS SECTION
HIGHWAY NAME: PHOENIX - CASA GRANDE
FEDERAL AID NO.: I 010-C-802
PROJECT NO.: 010 MA 146 H5454 02R
ROUTE NO.: I-10
LOCATION: JCT. S.R. 51 - JCT. S.R. 202L
Expires 03/31/2011
SHEET RS-16
Plotted By: rrosselli at 1:33:51 PM 2/23/2010 R:\PHOENIX\PROJECTS\AZ03107\15\SURVEY\DGN\ROS\ROS\10RW153_RS16.DGN

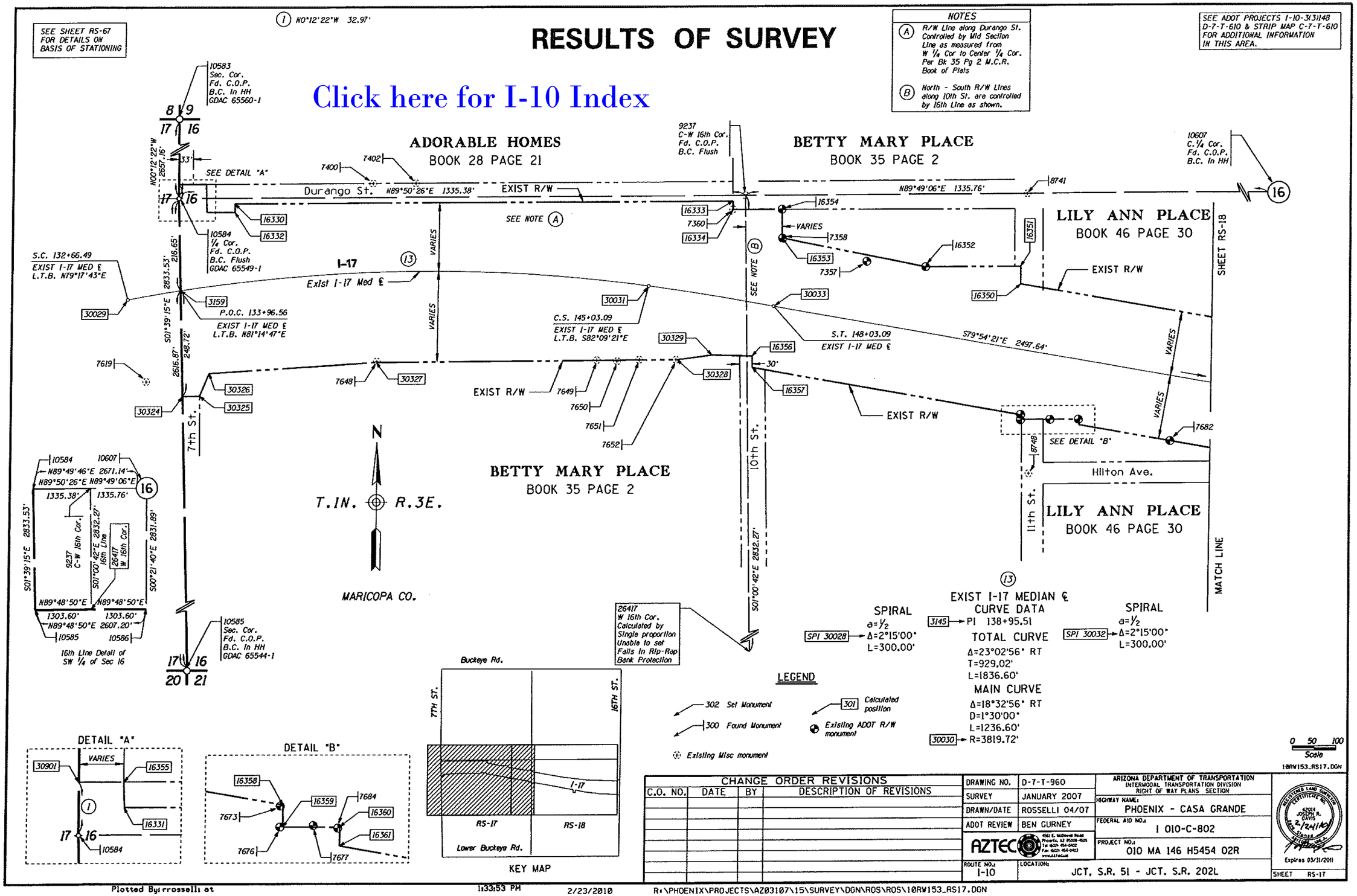

RESULTS OF SURVEY
Click here for I-10 Index
SEE SHEET RS-67 FOR DETAILS ON BASIS OF STATIONING
NOTES
(A) R/W Line along Durango St. Controlled by Mid Section Line as measured from W 1/4 Cor to Center 1/4 Cor. Per Bk 35 Pg 2 M.C.R. Book of Plats
(B) North - South R/W Lines along 10th St. are controlled by 16th Line as shown.
SEE ADOT PROJECTS I-10-3(3)148 D-7-T-610 & STRIP MAP C-7-T-610 FOR ADDITIONAL INFORMATION IN THIS AREA.
(1) N0°12'22"W 32.97'
ADORABLE HOMES
BOOK 28 PAGE 21
BETTY MARY PLACE
BOOK 35 PAGE 2
LILY ANN PLACE
BOOK 46 PAGE 30
Durango St.
EXIST R/W
SEE DETAIL "A"
SEE NOTE (A)
SEE NOTE (B)
I-17
Exist I-17 Med ℄
VARIES
S.C. 132+66.49
EXIST I-17 MED ℄
L.T.B. N79°17'43"E
P.O.C. 133+96.56
EXIST I-17 MED ℄
L.T.B. N81°14'47"E
C.S. 145+03.09
EXIST I-17 MED ℄
L.T.B. S82°09'21"E
S.T. 148+03.09
EXIST I-17 MED ℄
S79°54'21"E 2497.64'
SHEET RS-18
MATCH LINE
7th St.
10th St.
11th St.
Hilton Ave.
SEE DETAIL "B"
BETTY MARY PLACE
BOOK 35 PAGE 2
LILY ANN PLACE
BOOK 46 PAGE 30
T.1N. R.3E.
MARICOPA CO.
N
16th Line Detail of SW 1/4 of Sec 16
26417 W 16th Cor. Calculated by Single proportion Unable to set Falls in Rip-Rap Bank Protection
EXIST I-17 MEDIAN ℄
CURVE DATA
SPIRAL
a=1/2
Δ=2°15'00"
L=300.00'
SPI 30028
3145 → PI 138+95.51
TOTAL CURVE
Δ=23°02'56" RT
T=929.02'
L=1836.60'
MAIN CURVE
Δ=18°32'56" RT
D=1°30'00"
L=1236.60'
30030 → R=3819.72'
SPI 30032
LEGEND
302 Set Monument
300 Found Monument
Existing Misc monument
301 Calculated position
Existing ADOT R/W monument
DETAIL "A"
DETAIL "B"
Buckeye Rd.
Lower Buckeye Rd.
7TH ST.
16TH ST.
I-17
RS-17
RS-18
KEY MAP
0 50 100
Scale
10RW153_RS17.DGN
CHANGE ORDER REVISIONS
C.O. NO. | DATE | BY | DESCRIPTION OF REVISIONS
DRAWING NO. D-7-T-960
SURVEY JANUARY 2007
DRAWN/DATE ROSSELLI 04/07
ADOT REVIEW BEN GURNEY
AZTEC
ARIZONA DEPARTMENT OF TRANSPORTATION
INTERMODAL TRANSPORTATION DIVISION
RIGHT OF WAY PLANS SECTION
HIGHWAY NAME: PHOENIX - CASA GRANDE
FEDERAL AID NO.: I 010-C-802
PROJECT NO.: 010 MA 146 H5454 02R
ROUTE NO.: I-10
LOCATION: JCT. S.R. 51 - JCT. S.R. 202L
Expires 03/31/2011
SHEET RS-17
Plotted By: rrosselli at
1:33:53 PM
2/23/2010
R:\PHOENIX\PROJECTS\AZ03107\15\SURVEY\DGN\ROS\ROS\10RW153_RS17.DGN

SEE SHEET RS-67
FOR DETAILS ON
BASIS OF STATIONING

RESULTS OF SURVEY

Click here for I-10 Index

SEE ADOT PROJECTS I-10-3(3)148
D-7-T-610 & STRIP MAP C-7-T-610
FOR ADDITIONAL INFORMATION
IN THIS AREA.

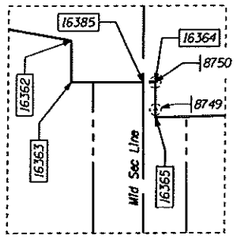

DETAIL "A"

10584
1/4 Cor.
Fd. C.O.P.
B.C. Flush
GDAC 65549-1

17 16 — N89°49'46"E 2671.14' — 16 — Durango St. — N89°49'34"E 2637.79' — 16 15

10607
C. 1/4 Cor.
Fd. C.O.P.
B.C. In HH

10408
1/4 Cor.
Fd. C.O.P.
B.C. In HH
GDAC 65550-1

SHEET RS-17

SHEET RS-19

LILY ANN PLACE
BOOK 46 PAGE 30

NEW DEAL SUBDIVISION
BOOK 25 PAGE 7

(12) EXIST I-17 MEDIAN ℄ CURVE DATA
3152 → PI 179+99.35
Δ=10°27'01" LT
D=0°45'00"
T=698.63'
L=1393.38'
30035 → R=7639.44'

EXIST R/W

33'

60' Hess Ave

HILTON PLACE
BOOK 22 PAGE 33

14th St.

VARIES

490.45'

175.16'

2831.89' S00°21'40"E 165.56'

P.O.T. 160+92.38
EXIST I-17 MED ℄

3161

S79°54'21"E 2497.64'

P.C. 173+00.72
EXIST I-17 MED ℄

30034

50'

SEE DETAIL "A"

EXIST R/W

DOROTHY LOUISE PLACE
BOOK 53 PAGE 11

I-17
Exist I-17 Med ℄

(12)

MATCH LINE

LILY ANN PLACE
BOOK 46 PAGE 30

2341.44'

Gibson Ln.

12th St.

EXIST R/W

SEE DETAIL "B"

STEPHEN SUBDIVISION
BOOK 11 PAGE 1

15th St.

HORWATH PLACE
BOOK 16 PAGE 43

MATCH LINE

T.1N. R.3E.

MARICOPA CO.

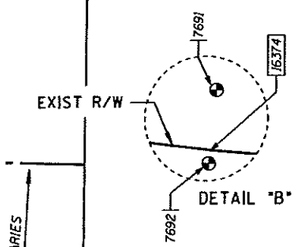

DETAIL "B"

0 50 100
Scale

10RW153_RS18.DGN

10586
1/4 Cor.
Fd. M.C. A.C. Flush
GDAC 65543-1M

16
21

LEGEND

302 Set Monument
300 Found Monument
Existing Misc monument
301 Calculated position
Existing ADOT R/W monument

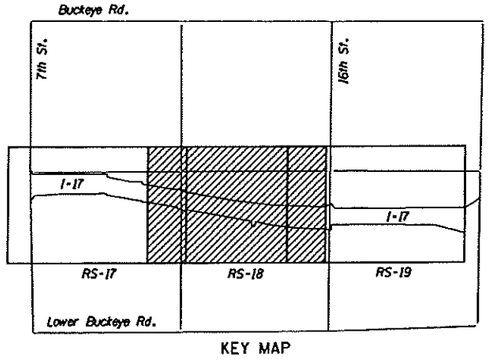

KEY MAP

CHANGE ORDER REVISIONS			
C.O. NO.	DATE	BY	DESCRIPTION OF REVISIONS

DRAWING NO.	D-7-T-960
SURVEY	JANUARY 2007
DRAWN/DATE	ROSSELLI 04/07
ADOT REVIEW	BEN GURNEY
AZTEC	4561 E. McDowell Road Phoenix, AZ 85008-4525 Tel 602-454-0402 Fax 602-454-0403 www.aztecaz.com
ROUTE NO.:	I-10
LOCATION:	JCT. S.R. 51 - JCT. S.R. 202L

ARIZONA DEPARTMENT OF TRANSPORTATION
INTERMODAL TRANSPORTATION DIVISION
RIGHT OF WAY PLANS SECTION

HIGHWAY NAME: PHOENIX - CASA GRANDE
FEDERAL AID NO.: I 010-C-802
PROJECT NO.: 010 MA 146 H5454 02R

REGISTERED LAND SURVEYOR
CERTIFICATE NO.
42004
JOSEPH R. DAVIS
2/24/10
Expires 03/31/2011

SHEET RS-18

Plotted By: rrosselli at 1:33:54 PM 2/23/2010 R:\PHOENIX\PROJECTS\AZ03107\15\SURVEY\DGN\ROS\ROS\10RW153_RS18.DGN

SEE SHEET RS-67 FOR DETAILS ON BASIS OF STATIONING

RESULTS OF SURVEY

(A) North - South R/W Lines in this area are controlled by 16th Line as shown.

SEE ADOT PROJECTS I-10-3(3)148 D-7-T-610 & STRIP MAP C-7-T-610 FOR ADDITIONAL INFORMATION IN THIS AREA.

Click here for I-10 Index

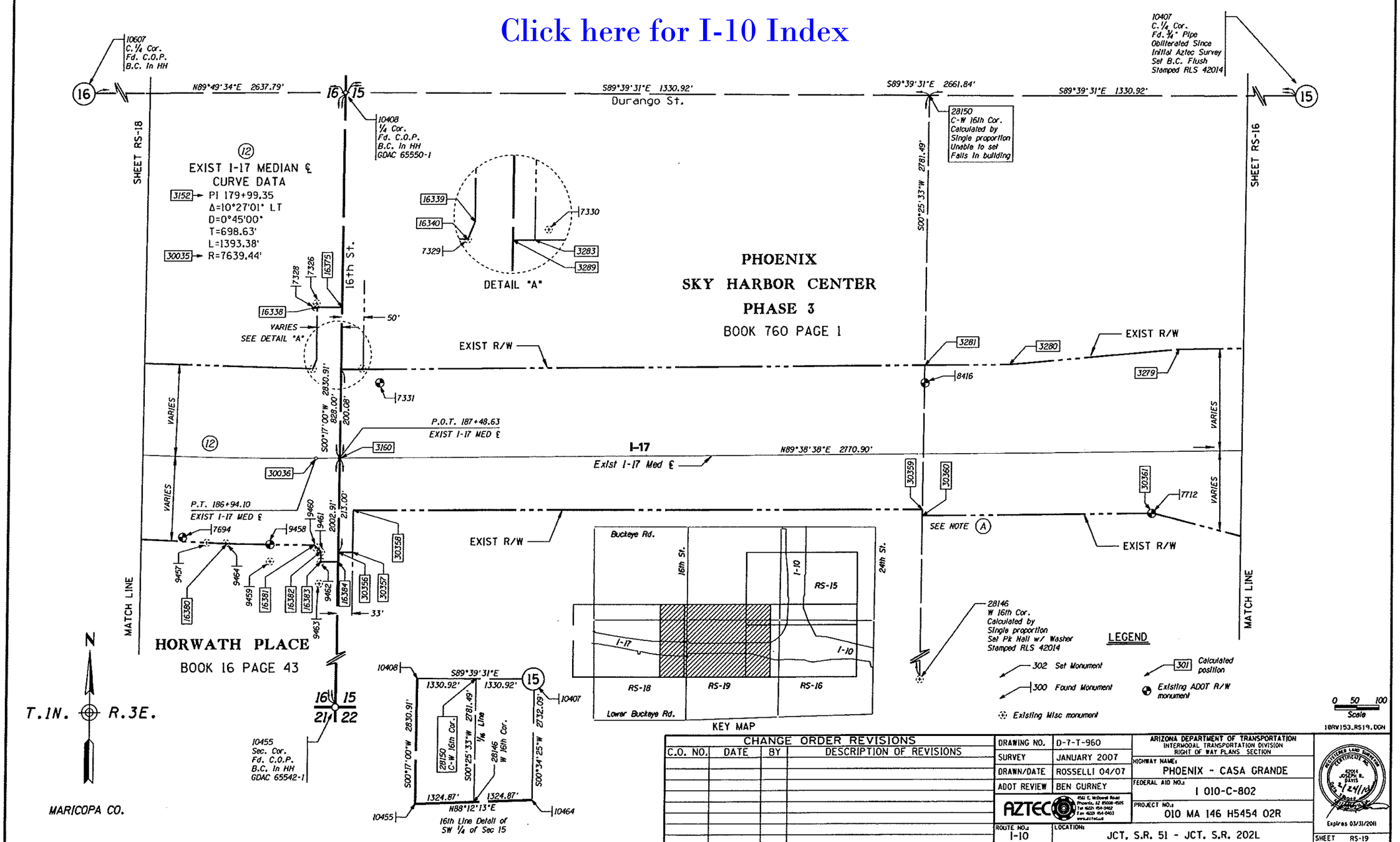

CHANGE ORDER REVISIONS			
C.O. NO.	DATE	BY	DESCRIPTION OF REVISIONS

DRAWING NO.	D-7-T-960
SURVEY	JANUARY 2007
DRAWN/DATE	ROSSELLI 04/07
ADOT REVIEW	BEN GURNEY

AZTEC

ARIZONA DEPARTMENT OF TRANSPORTATION
INTERMODAL TRANSPORTATION DIVISION
RIGHT OF WAY PLANS SECTION

HIGHWAY NAME: PHOENIX - CASA GRANDE

FEDERAL AID NO.: I 010-C-802

PROJECT NO.: 010 MA 146 H5454 02R

ROUTE NO.: I-10

LOCATION: JCT. S.R. 51 - JCT. S.R. 202L

Expires 03/31/2011

SHEET RS-19

Plotted By: rrosselli at 1:33:55 PM 2/23/2010 R:\PHOENIX\PROJECTS\AZ03107\15\SURVEY\DGN\ROS\ROS\10RW153_RS19.DGN

SEE SHEET RS-67 FOR DETAILS ON BASIS OF STATIONING

Click here for I-10 Index

RESULTS OF SURVEY

SEE ADOT PROJECTS I-10-3(176) D-7-T-793 & I-IR-10-3(177) D-7-T-787 & I-10-3(15X150) D-7-T-645 FOR ADDITIONAL INFORMATION IN THIS AREA.

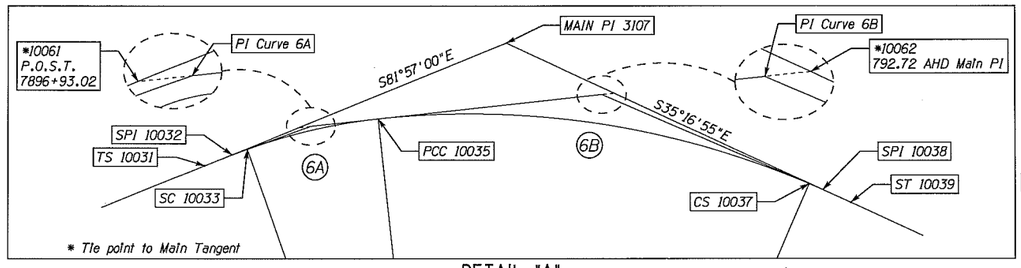

DETAIL "A"

EXIST I-10 MEDIAN ℄

3107 → MAIN PI 7911+85.58
MAIN Δ=46°40'06" RT
T IN =2169.41' T OUT =2523.01'
L=4439.87'

SPIRAL IN	CURVE 6A DATA	CURVE 6B DATA	SPIRAL OUT
SPI 10032 → a=½	Δ=13°33'31"	Δ=29°21'35"	a=1/3
Δ=2°15'00"	T=454.07'	T=1500.97'	Δ=1°30'00" ← SPI 10038
L=300.00'	D=1°30'00"	D=1°00'00"	L=300.00'
L_s = 200.02'	L=903.90'	L=2935.97'	L_s = 200.01'
S_s = 100.01'	10034 → R=3819.72'	10036 → R=5729.58'	S_s = 100.01'
"O"= 0.98'			"O"= 0.65'
"+"= 149.99'			"+"= 150.00'

SHEET RS-21

EXIST R/W

30399

30398

RP=30457

7982

7972

7970

30394

30397

28160
C-S 16th Cor.
Calculated by
Single proportion
Unable to set
Falls In Sky Harbor Airport

SHEET RS-16

10407
C.¼ Cor.
Fd. ¾" Pipe
Obliterated Since
Initial Aztec Survey
Set B.C. Flush
Stamped RLS 42014

15

S89°39'40"E 2661.96'

10470
¼ Cor.
Fd. B.C. Flush
Obliterated Since
Initial Aztec Survey
Inside Airport
Not Reset

14

24th St.

40' 40'

8426

30377

30375

30374

7955

See Detail "C"

S00°34'36"W 27.06'
Exist R/W & Section Line

30376

8775

DETAIL "C"

30374

30381

7960

30380

30378

7962

30379

7964

30393

P.O.S.T. 7892+46.13
EXIST I-10 MED ℄

3165

10033

S.C. 7893+16.17
EXIST I-10 MED ℄
L.T.B. S79°42'00"E

P.C.C. 7902+20.07
EXIST I-10 MED ℄
L.T.B. S66°08'29"E

10035

VARIES

I-10

Exist I-10 Med ℄

6A

6B

S89°47'50"E 2646.04'

RP=30408

EXIST R/W

MATCH LINE

220.33'
1027.56'
S00°34'36"W
2639.93'
1612.36'
292.29'

S81°57'00"E 744.30'

10031

T.S. 7890+16.17
EXIST I-10 MED ℄

30385

7747

30389

31991

32298
S 16th Cor.
See Note 1
Below

SEE DETAIL "B"

30391

30392

30384

6609

31990

7745

9233
Fd. Rebar
With Illegible
Brass Tag

10466
Sec. Cor.
Fd. M.C. A.C. In HH
GDAC 65540-IM

15 14
22 23

VARIES

MATCH LINE

Buckeye Rd.

24th St.

32nd St.

RS-15

RS-20

RS-21

I-10

I-17

RS-16

Lower Buckeye Rd.

KEY MAP

EXIST R/W

12020

DETAIL "B"

S89°47'50"E
2646.04'

292.29'

9233

N89°47'50"W
0.26'

32298
S 16th Cor.

S00°34'36"W
2639.93'

24th St.
Section Line

Note 1:
Calculated by Intersecting a line between the W ¼ Corner of Section 14 and the SW Corner of Section 14 with a prolongation of a line between the Calculated C-S ¼, #32298, and the found Rebar, #9233.

T.1N. R.3E.

MARICOPA CO.

DETAIL OF 1/16 LINE
SE ¼ OF SEC 15

15

S89°39'40"E 2661.96'

10407 — 10470

32298
S 16th Cor.

1/16 Line

N89°21'03"E 2661.38'

9234
C-S 16th Cor.

10466

10464

S88°21'23"W 2663.79'

2732.09' S00°34'25"W
NO0°37'10"E 1365.74'
1319.84'
2639.93' S00°34'36"W
1366.35'
1320.09'

DETAIL OF 1/16 LINE
SW ¼ OF SEC 14

14

S89°49'17"E 2641.39'

10470

32298
S 16th Cor.

1/16 Line

S89°47'50"W 2646.29'

28160
C-S 16th Cor.

10466

10471

2639.93' S00°34'36"W
1320.09'
1319.84'
1320.94' S00°21'50"W
2641.88'

N89°46'42"W 2651.19'

LEGEND

302 Set Monument
300 Found Monument
301 Calculated position
Existing ADOT R/W monument
Existing Misc monument

0 50 100
Scale

10RW153_RS20.DGN

CHANGE ORDER REVISIONS			
C.O. NO.	DATE	BY	DESCRIPTION OF REVISIONS
⚠ N/A	9-23-13	JRD	Corrected C.O.P. R/W And Added Detail "C"

DRAWING NO.	D-7-T-960
SURVEY	JANUARY 2007
DRAWN/DATE	ROSSELLI 04/07
ADOT REVIEW	BEN GURNEY

AZTEC 4561 E. McDowell Road Phoenix, AZ 85008-4505 Tel (602) 454-0402 Fax (602) 454-0403 www.aztecus

ARIZONA DEPARTMENT OF TRANSPORTATION
INTERMODAL TRANSPORTATION DIVISION
RIGHT OF WAY PLANS SECTION

HIGHWAY NAME: PHOENIX - CASA GRANDE
FEDERAL AID NO.: I 010-C-802
PROJECT NO.: 010 MA 146 H5454 02R
ROUTE NO.: I-10
LOCATION: JCT. S.R. 51 - JCT. S.R. 202L

REGISTERED LAND SURVEYOR CERTIFICATE NO. 42014 JOSEPH R. DAVIS Date Signed 12/20/13 ARIZONA, U.S.A. EXPIRES 3/31/2014

SHEET RS-20

PHOENIX SKY HARBOR CENTER EAST EXIST R/W
BOOK 702 PAGE 49

ARIZONA INTERSTATE INDUSTRIAL CENTER
BOOK 110 PAGE 49

Plotted By: rdesautels at 11:55:35 AM 12/20/2013 R:\PHOENIX\PROJECTS\AZ03107\15\CADD\SURVEY\DGN\ROS\10RW153_RS20.DGN

Click here for I-10 Index

RESULTS OF SURVEY

SEE SHEET RS-67 FOR DETAILS ON BASIS OF STATIONING

S89°49'17"E 2641.39'

10470 — 32298 S 16th Cor. — 12020

1/16 Line S89°47'50"W 2646.29'

28160 C-S 16th Cor.

10466 — 10471

N89°46'42"W 2651.19'

S00°34'36"W 2639.93' 1319.84' 1320.09'

S00°21'50"W 2641.88' 1320.94' 1320.94'

DETAIL OF 1/16 LINE
SW 1/4 OF SEC 14

28160
C-S 16th Cor.
Calculated by
Single proportion
Unable to set
Falls In Sky Harbor Airport

12020
C.1/4 Cor.
Searched For Not Fd.
Not Set.
Falls In Airport
Calculated Position
by Intersection of
GDAC 1/4 Corner
& Fd. Monuments

SEE ADOT PROJECTS I-IR-10-3(177) D-7-T-787 & I-10-3(15X150) D-7-T-645 FOR ADDITIONAL INFORMATION IN THIS AREA.

(A) East - West R/W Line In this area is controlled by 16th Line as shown.

10461
Sec. Cor.
Searched For Not Fd.
Calculated Position
Per an equidistant
southerly prolongation of
Line between 1/4 Cor.
& S 1/16th Cor. Common to
Sec 13 & Sec 14
Per Aztec Job # 984604

SHEET RS-20

SHEET RS-22

R.3E.

T.1N.

MARICOPA CO.

28th St. (Align)

EXIST R/W

Dutch Ditch

VARIES

SEE NOTE (A)

7996 7995 7994 7993 7992 7987 7985 7977 7976 7975

8612 8000 30999 30407 30405 30406 31094 30400 31095 30413 30412 30414 30459 30457 30411 3026 3025 10471 6627 30408 30834 31000 30401 31001

RP=30414 RP=30411 RP=30457 RP=30408

S89°51'50"E 2636.72' 2466.85' 407.23'

S00°21'50"W 2458.02' 321.54' 2641.88'

P.O.C. 7925+50.64
EXIST I-10 MED ℄
L.T.B. S42°50'09"E

P.O.C. 7922+93.92
EXIST I-10 MED ℄
L.T.B. S45°24'11"E

183.86' 179.87' 108.78' 117.68'

10471
1/4 Cor.
Fd. M.C. B.C. Flush
GDAC 65539-Z1

I-10
Exist I-10 Med ℄

6B

30'

32298
S 16th Cor.
See Note 1
Below

Note 1:
Calculated by intersecting a line between the W 1/4 Corner of Section 14 and the SW Corner of Section 14 with a protongation of a line between the Calculated C-S 1/16. #32298, and the Found Rebar, #9233.

MATCH LINE

EXIST R/W

S02°33'53"E 2880.03' 513.59'

S89°46'42"E 2651.19'

ARIZONA INTERSTATE
INDUSTRIAL CENTER
BOOK 110 PAGE 49

Magnolia St.

SEE DETAIL "A" SHEET RS-20

EXIST I-10 MEDIAN ℄
3107 → MAIN PI 7911+85.58
MAIN Δ=46°40'06" RT
T IN =2169.41' T OUT =2523.01'
L=4439.87'

CURVE 6B DATA
Δ=29°21'35"
T=1500.97'
D=1°00'00"
L=2935.97'
10036 → R=5729.58'

SPIRAL OUT
a=1/3
Δ=1°30'00" ← SPI 10038
L=300.00'
L,=200.01'
S,=100.01'
"0"= 0.65'
"t"= 150.00'

10416
C.1/4 Cor.
Fd. C.O.P.
B.C. Flush

SHEET RS-23

LEGEND

302 Set Monument
300 Found Monument
Existing Misc monument
301 Calculated position
Existing ADOT R/W monument

0 50 100 Scale

10RW153_RS21.DGN

KEY MAP

RS-20 RS-21 RS-22 RS-23 I-10 University Dr. 32nd St. 24th St.

10466
Sec. Cor.
Fd. M.C. A.C. In HH
GDAC 65540-1M

CHANGE ORDER REVISIONS			
C.O. NO.	DATE	BY	DESCRIPTION OF REVISIONS

DRAWING NO.	D-7-T-960
SURVEY	JANUARY 2007
DRAWN/DATE	ROSSELLI 04/07
ADOT REVIEW	BEN GURNEY

AZTEC 4561 E. McDowell Road Phoenix, AZ 85008-4509 Tel (602) 454-0402 Fax (602) 454-0403 www.aztecaz.com

ARIZONA DEPARTMENT OF TRANSPORTATION
INTERMODAL TRANSPORTATION DIVISION
RIGHT OF WAY PLANS SECTION

HIGHWAY NAME: PHOENIX - CASA GRANDE
FEDERAL AID NO.: I 010-C-802
PROJECT NO.: 010 MA 146 H5454 02R
ROUTE NO.: I-10
LOCATION: JCT. S.R. 51 - JCT. S.R. 202L

REGISTERED LAND SURVEYOR CERTIFICATE NO. 42004 JOSEPH R. DAVIS 2/24/10 Expires 03/31/2011

SHEET RS-21

Plotted By: rrosselli at 1:33:58 PM 2/23/2010 R:\PHOENIX\PROJECTS\AZ03107\15\SURVEY\DGN\ROS\ROS\10RW153_RS21.DGN

Click here for I-10 Index

RESULTS OF SURVEY

SEE SHEET RS-67 FOR DETAILS ON BASIS OF STATIONING

10461
Sec. Cor.
Searched For Not Fd.
Calculated Position
Per an equidistant southerly prolongation of Line between E 1/4 Cor. & S 16th Cor. Common to Sec 13 & Sec 14
Per Aztec Job # 984604

14 13 23 24

S89°51'50"E 2636.72'

University Dr. (Align)

10471
1/4 Cor.
Fd. M.C. B.C. Flush
GDAC 65539-Z1

14 23

SHEET RS-21

EXIST R/W

30419

30421

SOUTHBANK
BOOK 306 PAGE 44

8357 8094 30788 30432
DETAIL "A"

30422 8361

RP=30423

30424 30425

8090

EXIST R/W

RP=30431

30430

8092

SEE DETAIL "A"

SHEET RS-24

30415 30417 30418

RP=30414

Dutch Ditch

8010

30416

VARIES

C.S. 7931+56.04
EXIST I-10 MED ℄
L.T.B. S36°46'55"E

6B

10037

10039

I-10
Exist I-10 Med ℄

S35°16'55"E 2039.80'

VARIES

RP=30408

30409

6629

S.T. 7934+56.04
I-10 Med ℄

MATCH LINE

EXIST R/W

MATCH LINE

SHEET RS-21

SEE DETAIL "A"
SHEET RS-20

EXIST I-10 MEDIAN ℄
3107 → MAIN PI 7911+85.58
MAIN Δ=46°40'06" RT
T IN =2169.41' T OUT =2523.01'
L=4439.87'

CURVE 6B DATA
Δ=29°21'35"
T=1500.97'
D=1°00'00"
L=2935.97'
10036 → R=5729.58'

SPIRAL OUT
a=1/3
Δ=1°30'00" ← SPI 10038
L=300.00'
L_s = 200.01'
S_s = 100.01'
"O"= 0.65'
"t"= 150.00'

30429
8111

VARIES

EXIST R/W

MATCH LINE

30428

SHEET RS-23

14 24

10471
1/4 Cor.
Fd. M.C. B.C. Flush
GDAC 65539-Z1

S02°33'53"E 2680.03'
28th St. (Align)

10416
C.1/4 Cor.
Fd. C.O.P
B.C. Flush

LEGEND

302 Set Monument
300 Found Monument
301 Calculated position
Existing ADOT R/W monument
Existing Misc monument

SALT RIVER

R.3E.
T.1N.
MARICOPA CO.

KEY MAP
32nd St. University Dr. RS-21 RS-22 I-10 RS-24 RS-23 24th St. Broadway Rd.

SEE ADOT PROJECTS I-IR-10-3(177) D-7-T-787 & I-10-3(15X150) D-7-T-645 & I-10-3-705 D-7-T-773 FOR ADDITIONAL INFORMATION IN THIS AREA.

0 50 100
Scale

10RW153_RS22.DGN

CHANGE ORDER REVISIONS			
C.O. NO.	DATE	BY	DESCRIPTION OF REVISIONS

DRAWING NO.	D-7-T-960
SURVEY	JANUARY 2007
DRAWN/DATE	ROSSELLI 04/07
ADOT REVIEW	BEN GURNEY
AZTEC	450 E. Midwest Road Phoenix, AZ 85022-4505 Tel (602) 454-0402 Fax (602) 454-0403 www.aztecaz.com
ROUTE NO.	I-10
LOCATION	JCT. S.R. 51 - JCT. S.R. 202L

ARIZONA DEPARTMENT OF TRANSPORTATION
INTERMODAL TRANSPORTATION DIVISION
RIGHT OF WAY PLANS SECTION

HIGHWAY NAME: PHOENIX - CASA GRANDE
FEDERAL AID NO.: I 010-C-802
PROJECT NO.: 010 MA 146 H5454 02R

REGISTERED LAND SURVEYOR CERTIFICATE NO. 42084 JOSEPH R. DAVIS 4/24/10 Arizona U.S.A.
Expires 03/31/2011

SHEET RS-22

Plotted By: rosselli at 1:34:00 PM 2/23/2010 R:\PHOENIX\PROJECTS\AZ03107\15\SURVEY\DGN\ROS\ROS\10RW153_RS22.DGN

SEE SHEET RS-67
FOR DETAILS ON
BASIS OF STATIONING

RESULTS OF SURVEY

SEE ADOT PROJECTS I-IR-10-3(177)
D-7-T-787 & I-10-3(15X150)
D-7-T-645 & I-10-3-705 D-7-T-773
FOR ADDITIONAL INFORMATION
IN THIS AREA.

10471
1/4 Cor.
Fd. M.C.
B.C. Flush
GDAC 65539-Z1

14
25

MATCH LINE

SHEET RS-21

MATCH LINE

SHEET RS-22

30410

EXIST R/W

31002

30427

10419
1/4 Cor.
Fd. M.C.
B.C. Flush
GDAC 65536-Z1

23
24

30426

EXIST R/W

N88°39'48"E 2637.02'

Elwood St.

SALT RIVER

S02°33'53"E 2880.03'
1075.04'

28th St.

Click here for I-10 Index

10416
C.1/4 Cor.
Fd. C.O.P.
B.C. Flush

23

N

R.3E.

T.1N.

MARICOPA CO.

LEGEND

302 Set Monument
300 Found Monument
Existing Misc monument
301 Calculated position
Existing ADOT R/W monument

0 50 100
Scale

10RW153_RS23.DGN

32nd St.
University Dr.
RS-21
RS-22
I-10
RS-24
RS-23
24th St.
Broadway Rd.

KEY MAP

CHANGE ORDER REVISIONS			
C.O. NO.	DATE	BY	DESCRIPTION OF REVISIONS

DRAWING NO.	D-7-T-960
SURVEY	JANUARY 2007
DRAWN/DATE	ROSSELLI 04/07
ADOT REVIEW	BEN GURNEY

AZTEC 456 E. McDonald Road Phoenix, AZ 85006-4505 Tel (602) 454-0402 Fax (602) 454-0403 www.aztecaz.com

ARIZONA DEPARTMENT OF TRANSPORTATION
INTERMODAL TRANSPORTATION DIVISION
RIGHT OF WAY PLANS SECTION

HIGHWAY NAME: PHOENIX - CASA GRANDE
FEDERAL AID NO.: I 010-C-802
PROJECT NO.: 010 MA 146 H5454 02R
ROUTE NO.: I-10
LOCATION: JCT. S.R. 51 - JCT. S.R. 202L
SHEET RS-23

REGISTERED LAND SURVEYOR
CERTIFICATE NO. 42014
JOSEPH R. DAVIS
2/24/10
Expires 03/31/2011

Plotted By: rrosselli at 1:34:01 PM 2/23/2010
R:\PHOENIX\PROJECTS\AZ03107\15\SURVEY\DGN\ROS\ROS\10RW153_RS23.DGN

Click here for I-10 Index

RESULTS OF SURVEY

SEE SHEET RS-67 FOR DETAILS ON BASIS OF STATIONING

SEE ADOT PROJECTS I-(R-10-3(177) D-7-T-787 & I-10-3(15X150) D-7-T-645 FOR ADDITIONAL INFORMATION IN THIS AREA.

SHEET RS-22

SHEET RS-25

SOUTHBANK
BOOK 306 PAGE 44

RIVERPOINT
BOOK 566 PAGE 4

10461
Sec. Cor.
Searched For Not Fd.
Calculated Position
Per an equidistant southerly prolongation of Line between 1/4 Cor. & S 1/16th Cor. Common to Sec 13 & Sec 14
Per Aztec Job # 984604

10418
C.1/4 Cor.
Fd. C.O.P.
B.C. Flush

10419
1/4 Cor.
Fd. M.C.
B.C. Flush
GDAC 65536-Z1

10416
C.1/4 Cor.
Fd. C.O.P.
B.C. Flush

10414
Sec. Cor.
Fd. C.O.P.
B.C. In HH
GDAC 65522-1

S02°37'05"E 2812.30'

N89°45'32"E 2630.85'

S35°16'55"E 2039.80'

N88°39'48"E 2637.02'

S00°31'20"E 2716.75'
2219.97'

EXIST R/W

MATCH LINE

VARIES

T.S. 7954+95.84
EXIST I-10 MED ℄

S.C. 7958+95.84
EXIST I-10 MED ℄
L.T.B. S38°16'55"E

P.O.C. 7960+65.91
EXIST I-10 MED ℄
L.T.B. S40°49'58"E

P.O.C. 7967+66.32
EXIST I-10 MED ℄
L.T.B. S51°20'21"E

439.47'
402.55'

496.78'
421.22'
407.25'

2137.56'
262.44'

SEE DETAIL "A"

I-10
Exist I-10 Med ℄

Dutch Ditch

Old 32nd St. Align.

San Francisco Canal

Elwood St.

30433 8095 8096 30436 8097 30437 8098 31114 RP=30461 RP=30462 30446 8099 8349 28747 28788 8351 28751 8350 10040 10042 3028 3027 30783 8112 6810 30444 RP=30443 8115 30450 30463 28598 8780 6498 30784 8116 8114 30442 10416

S40°42'55"E 10.71'

DETAIL "A"

KEY MAP

University Dr. 32nd St. RS-22 I-10 RS-24 RS-23 RS-25 Broadway Rd. 24th St.

SPIRAL
a=.375
SPI 10041 → Δ=3°00'00"
L=400.00'

EXIST I-10 MEDIAN ℄
CURVE DATA
3112 → PI 7976+98.33
TOTAL CURVE
Δ=55°18'38" LT
T=2202.49'
L=4087.38'
MAIN CURVE
Δ=49°18'38"
D=1°30'00"
L=3287.38'
10043 → R=3819.72'

SPIRAL
a=.375
SPI 10045 → Δ=3°00'00"
L=400.00'

LEGEND

302 Set Monument
300 Found Monument
301 Calculated position
Existing ADOT R/W monument
Existing Misc monument

0 50 100
Scale

10RW153_RS24.DGN

CHANGE ORDER REVISIONS			
C.O. NO.	DATE	BY	DESCRIPTION OF REVISIONS

DRAWING NO.	D-7-T-960
SURVEY	JANUARY 2007
DRAWN/DATE	ROSSELLI 04/07
ADOT REVIEW	BEN GURNEY

AZTEC 4561 E. McDowell Road Phoenix, AZ 85008-4505 Tel (602) 454-0402 Fax (602) 454-0403 www.aztec.us

ROUTE NO.: I-10
LOCATION: JCT. S.R. 51 - JCT. S.R. 202L

ARIZONA DEPARTMENT OF TRANSPORTATION
INTERMODAL TRANSPORTATION DIVISION
RIGHT OF WAY PLANS SECTION

HIGHWAY NAME: PHOENIX - CASA GRANDE
FEDERAL AID NO.: I 010-C-802
PROJECT NO.: 010 MA 146 H5454 02R

SHEET RS-24

Plotted By: rrosselli at 1:34:02 PM 2/23/2010 R:\PHOENIX\PROJECTS\AZ03107\15\SURVEY\DGN\ROS\ROS\10RW153_RS24.DGN

Click here for I-10 Index

RESULTS OF SURVEY

SEE SHEET RS-67 FOR DETAILS ON BASIS OF STATIONING

SEE ADOT PROJECTS I-IR-10-3(177) D-7-T-787 & I-10-3(15X150) D-7-T-645 FOR ADDITIONAL INFORMATION IN THIS AREA.

(A) North - South R/W Lines in this area are controlled by 16th Line as shown.

T.1N. R.3E.

MARICOPA CO.

SHEET RS-24

SHEET RS-26

SHEET RS-27

MATCH LINE

Dutch Ditch

San Francisco Canal

University Dr.

Tempe Drainage Ditch No. 2

Illini Ave.

36th St.

32nd St.

34th St.

EXIST R/W

VARIES

28178 C-W 16th Cor. Calculated by Single proportion Set Pk Nail w/ Washer Stamped RLS 42014

10418 C.1/4 Cor. Fd. C.O.P. B.C. Flush

9231 W 16th Cor. Fd. C.O.P. B.C. Flush

10420 1/4 Cor. Fd. C.O.P. B.C. Flush GOAC 65521-1

SEE NOTE (A)

SEE DETAIL "A"

DETAIL "A"

(7) EXIST I-10 MEDIAN ℄ CURVE DATA

SPIRAL SPI 10041 a=.375 Δ=3°00'00" L=400.00'

3112 → PI 7976+98.33

TOTAL CURVE Δ=55°18'38" LT T=2202.49' L=4087.38'

MAIN CURVE Δ=49°18'38" D=1°30'00" L=3287.38'

10043 → R=3819.72'

SPIRAL SPI 10045 a=.375 Δ=3°00'00" L=400.00'

OKEMAH ACRES

BOOK 29 PAGE 30

I-10 Exist I-10 Med ℄

S00°28'13"E 2702.65'

C.S. 7991+83.21 EXIST I-10 MED ℄ L.T.-B. S87°35'33"E

S.T. 7995+83.21 EXIST I-10 MED ℄

RP=28543

10044

P.O.T. 7995+93.83 EXIST I-10 MED ℄

N89°24'27"E 2641.46'

S00°25'39"E 2688.63' 1344.32' 267.99' 268.01'

10046

3030

RP=31897

N89°45'32"E 1315.42' 1315.42'

S00°31'20"E 2716.75'

28178 C-W 16th Cor.

1/16 Line

S00°28'13"E 2702.65'

S00°25'39"E 2688.63'

9231 W 16th Cor.

1312.97' 1313.43'

S89°08'38"W N89°08'44"E 2626.41'

S89°08'51"W

10414 10420

DETAIL OF 1/16TH LINE SW 1/4 OF SEC 24

KEY MAP

University Dr. 32nd St. 40th St. RS-26 RS-24 I-10 RS-25 RS-27 Broadway Rd.

LEGEND

302 Set Monument

300 Found Monument

301 Calculated position

Existing ADOT R/W monument

Existing Misc monument

0 50 100 Scale

10RW153_RS25.DGN

CHANGE ORDER REVISIONS			
C.O. NO.	DATE	BY	DESCRIPTION OF REVISIONS

DRAWING NO.	D-T-T-960
SURVEY	JANUARY 2007
DRAWN/DATE	ROSSELLI 04/07
ADOT REVIEW	BEN GURNEY
AZTEC	4561 E. McDowell Road Phoenix, AZ 85008-4505 Tel (602) 454-0402 Fax (602) 454-0403 www.aztecaz.com
ROUTE NO.:	I-10
LOCATION:	JCT. S.R. 51 - JCT. S.R. 202L

ARIZONA DEPARTMENT OF TRANSPORTATION
INTERMODAL TRANSPORTATION DIVISION
RIGHT OF WAY PLANS SECTION

HIGHWAY NAME: PHOENIX - CASA GRANDE

FEDERAL AID NO.: I 010-C-802

PROJECT NO.: 010 MA 146 H5454 02R

REGISTERED LAND SURVEYOR CERTIFICATE NO. 42014 JOSEPH R. DAVIS 2/24/10 Expires 03/31/2011

SHEET RS-25

Plotted By: rosselli at 1:34:03 PM 2/23/2010 R:\PHOENIX\PROJECTS\AZ03107\15\SURVEY\DGN\ROS\ROS\10RW153_RS25.DGN

SEE SHEET RS-67
FOR DETAILS ON
BASIS OF STATIONING

RESULTS OF SURVEY

Click here for I-10 Index

SEE ADOT PROJECTS I-IR-10-3(177) D-7-T-787 & I-10-3(15X150) D-7-T-645 & I-10-3(22)152 D-7-T-665 & IR-10-3(105) D-7-T-839 FOR ADDITIONAL INFORMATION IN THIS AREA.

SHEET RS-25

10418
C.1/4 Cor.
Fd. C.O.P.
B.C. Flush

9230
C-E 16th Cor.
Fd. Rebar
RLS 19367

N89°43'10E 1317.86'

N89°46'42"E 1317.00'

13 18
24 19

10431
Sec. Cor.
Fd. C.O.P.
B.C. In HH
GDAC 64059-1

T.1N. R.3E.

T.1N. R.4E.

S00°15'08"E 2657.20'

Elwood St.
Mid Sec Line

S89°59'47"E 2593.10'

10430
1/4 Cor.
Fd. C.O.P.
B.C. In HH
GDAC 64040-1

10429
C.1/4 Cor.
Fd. Rebar
Affixed 1/16" Washer
Tag Stamped RLS 42014

7933
23665
28529
31009

168.00'
VARIES

EXIST R/W
7934
30877

7932

38th St.
1/16 Line

40th St.

8043
8042
Anne St.
7935
7936

39th St.

EXIST R/W

2657.00'
1158.60'
S00°13'59"E
To I-10 ℄

MARICOPA FREEWAY
CENTER UNIT 1 NORTH
BOOK 129 PAGE 12

10418
24
N89°44'56"E 2634.86'
N89°43'10"E N89°46'42"E
1317.86' 1317.00'
10430
S00°25'39"E 2688.63'
S00°19'17"E 2673.36'
1/16 Line
9229
E 16th Cor.
9230
C-E 16th Cor.
S00°13'59"E 2657.00'
1312.96' 1312.97'
S89°03'13"W S89°03'52"W
N89°03'33"E 2625.94'
10420
10421

DETAIL OF 1/16 LINE
SE 1/4 OF SEC 24

SAUREY PLACE
BOOK 544 PAGE 33

WESLEY PLACE
BOOK 35 PAGE 27

MATCH LINE

8057
Illini St.
8044
8045
8041
28531
60'
28530
7938
7931

SHEET RS-27

9229
E 16th Cor.
Fd. C.O.P.
B.C. Flush

10421
Sec. Cor.
Fd. Stone In HH
GDAC 64039-2

24 19
25 30

MARICOPA CO.

N

University Dr.
MATCH LINE
32nd St.
40th St.
S.R 143
RS-26
RS-28
I-10
RS-25
RS-27
Broadway Rd.

KEY MAP

LEGEND

302 Set Monument
300 Found Monument
301 Calculated position
Existing ADOT R/W monument
Existing Misc monument

0 50 100
Scale

10RW153_RS26.DGN

CHANGE ORDER REVISIONS			
C.O. NO.	DATE	BY	DESCRIPTION OF REVISIONS

DRAWING NO.	D-7-T-960
SURVEY	JANUARY 2007
DRAWN/DATE	ROSSELLI 04/07
ADOT REVIEW	BEN GURNEY

AZTEC 4041 E. McDowell Road Phoenix, AZ 85008-1505 Tel (602) 454-0402 Fax (602) 454-0403 www.aztecaz.com

ARIZONA DEPARTMENT OF TRANSPORTATION
INTERMODAL TRANSPORTATION DIVISION
RIGHT OF WAY PLANS SECTION

HIGHWAY NAME:	PHOENIX - CASA GRANDE
FEDERAL AID NO.:	I 010-C-802
PROJECT NO.:	010 MA 146 H5454 02R
ROUTE NO.:	I-10
LOCATION:	JCT. S.R. 51 - JCT. S.R. 202L
SHEET	RS-26

ARIZONA LAND SURVEYOR CERTIFICATE NO. 42014 JOSEPH R. DAVIS 2/24/10
Expires 03/31/2011

Plotted By: rrosselli at 1:34:05 PM 2/23/2010 R:\PHOENIX\PROJECTS\AZ03107\15\SURVEY\DGN\ROS\ROS\10RW153_RS26.DGN

Click here for I-10 Index

RESULTS OF SURVEY

(A) North - South R/W Lines in this area are controlled by 16th Line as shown.

9230 C-E 16th Cor. Fd. Rebar RLS 19367

10430 1/4 Cor. Fd. C.O.P. B.C. In HH GDAC 64040-1

24 | 19

SAURET PLACE
BOOK 544 PAGE 33

WESLEY PLACE BOOK 35 PAGE 27

MATCH LINE

SHEET RS-25

SHEET RS-26

SHEET RS-28

30880 EXIST R/W

28532

28533

SEE NOTE (A)

SEE DETAIL "B"

8019 To RW Line

23701 EXIST R/W

VARIES

P.O.T. 8022+24.18
EXIST I-10 MED ℄

P.I. 8022+24.67
◁ 0°29'44" RT
EXIST I-10 MED ℄

1328.63'
1158.60'

I-10

Exist I-10 Med ℄

N89°24'27"E 2641.46'

N89°54'11"E 4564.45'

SEE DETAIL "A"

2657.00'

S00°13'59"E

1328.37'
1138.09'

7790 EXIST R/W

28574
31070
31069
8404

6760

23882 EXIST R/W

MATCH LINE

OKEMAH ACRES
BOOK 29 PAGE 30

28573
28572
28571
28570
7791
28569
7800
28568
28567
7803
7804
28566

S00°19'17"E 2673.36'

8402

9229
E 16th Cor.
Fd. C.O.P.
B.C. Flush

40th St.

MARICOPA FREEWAY
CENTER UNIT 2
BOOK 171 PAGE 6

T.1N. R.4E.

MARICOPA CO.

T.1N. R.3E.

6759

30836

28640

28564

21197

10421
Sec. Cor.
Fd. Stone In HH
GDAC 64039-2

24 | 19
25 | 30

135' 110'

P.O.T. 8022+24.18
I-10 MED SURVEY ℄

P.I. 8022+24.67
◁ 0°29'44" RT
I-10 MED SURVEY ℄

N89°24'27"E 2641.46'

N89°54'11"E 4564.45'

0.49'

Exist I-10 Med ℄

3029

10003

S0°13'59"E 2657.00'

Section Line

DETAIL "A"

31068
EXIST R/W
8011
31067

DETAIL "B"

10418 24 N89°44'56"E 2634.86' N89°43'10"E N89°46'42"E 10430

1317.86' 1317.00'

S00°25'39"E 2688.63'

9229 E 16th Cor.

2673.36'

S00°19'17"E

1/16 Line

9230 C-E 16th Cor.

S00°13'59"E 2657.00'

1312.96' 1312.97'

S89°03'13"W S89°03'52"W

10420 N89°03'33"E 2625.94' 10421

DETAIL OF 1/16 LINE
SE 1/4 OF SEC 24

LEGEND

302 Set Monument
300 Found Monument
Existing Misc monument
301 Calculated position
Existing ADOT R/W monument

0 50 100
Scale

10RW153_RS27.DGN

University Dr.
32nd St.
40th St.
S.R 143
RS-26
RS-28
I-10
RS-25
RS-27
Broadway Rd.

KEY MAP

SEE SHEET RS-67 FOR DETAILS ON BASIS OF STATIONING

SEE ADOT PROJECTS I-IR-10-3(177) D-7-T-787 & I-10-3(15X150) D-7-T-645 & I-10-3(22)152 D-7-T-665 & IR-10-3(105) D-7-T-839 FOR ADDITIONAL INFORMATION IN THIS AREA.

CHANGE ORDER REVISIONS			
C.O. NO.	DATE	BY	DESCRIPTION OF REVISIONS

DRAWING NO.	D-7-T-960
SURVEY	JANUARY 2007
DRAWN/DATE	ROSSELLI 04/07
ADOT REVIEW	BEN GURNEY

AZTEC 4561 E. McDowell Road Phoenix, AZ 85008-4525 Tel (602) 454-0402 Fax (602) 454-0463 www.aztecus.com

ROUTE NO.: I-10
LOCATION: JCT. S.R. 51 - JCT. S.R. 202L

ARIZONA DEPARTMENT OF TRANSPORTATION
INTERMODAL TRANSPORTATION DIVISION
RIGHT OF WAY PLANS SECTION

HIGHWAY NAME: PHOENIX - CASA GRANDE
FEDERAL AID NO.: I 010-C-802
PROJECT NO.: 010 MA 146 H5454 02R

JOSEPH R. DAVIS 42014 REGISTERED LAND SURVEYOR CERTIFICATE NO. 2/24/10 Expires 03/31/2011

SHEET RS-27

Plotted By: rosselli at 1:34:06 PM 2/23/2010 R:\PHOENIX\PROJECTS\AZ03107\15\SURVEY\DGN\ROS\ROS\10RW153_RS27.DGN

RESULTS OF SURVEY

SEE ADOT PROJECTS I-10-3(22)152
D-7-T-665 & IR-10-3(105)
D-7-T-839 FOR ADDITIONAL
INFORMATION IN THIS AREA.

SEE SHEET RS-67
FOR DETAILS ON
BASIS OF STATIONING

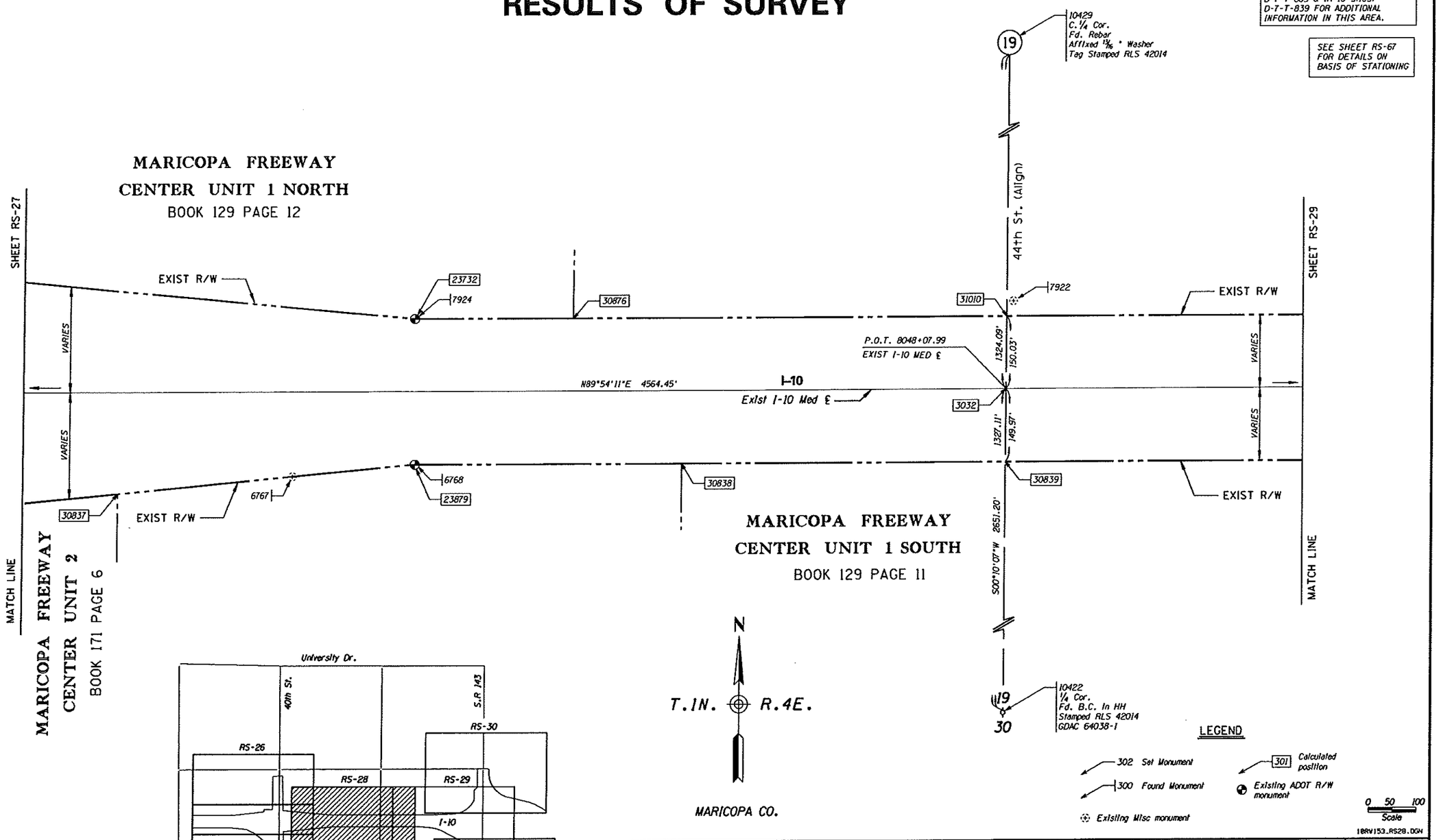

CHANGE ORDER REVISIONS			
C.O. NO.	DATE	BY	DESCRIPTION OF REVISIONS

DRAWING NO.	D-7-T-960
SURVEY	JANUARY 2007
DRAWN/DATE	ROSSELLI 04/07
ADOT REVIEW	BEN GURNEY
AZTEC	4561 E. McDowell Road Phoenix, AZ 85008-4505 Tel (602) 454-0402 Fax (602) 454-0403 www.aztec.us
ROUTE NO.	I-10
LOCATION	JCT. S.R. 51 - JCT. S.R. 202L

ARIZONA DEPARTMENT OF TRANSPORTATION
INTERMODAL TRANSPORTATION DIVISION
RIGHT OF WAY PLANS SECTION

HIGHWAY NAME: PHOENIX - CASA GRANDE
FEDERAL AID NO.: I 010-C-802
PROJECT NO.: 010 MA 146 H5454 02R

REGISTERED LAND SURVEYOR CERTIFICATE NO. 42014 JOSEPH R. DAVIS 2/24/10 Date Signed Expires 03/31/2011

SHEET RS-28

Plotted By: rrosselli at 1:34:07 PM 2/23/2010 R:\PHOENIX\PROJECTS\AZ03107\15\SURVEY\DGN\ROS\ROS\10RW153_RS28.DGN

SEE ADOT PROJECTS I-10-3(22)152
D-7-T-665 & IR-10-3(105)
D-7-T-839 & M-600-3-801
D-7-T-732 FOR ADDITIONAL
INFORMATION IN THIS AREA.

Click here for I-10 Index

RESULTS OF SURVEY

SEE SHEET RS-67
FOR DETAILS ON
BASIS OF STATIONING

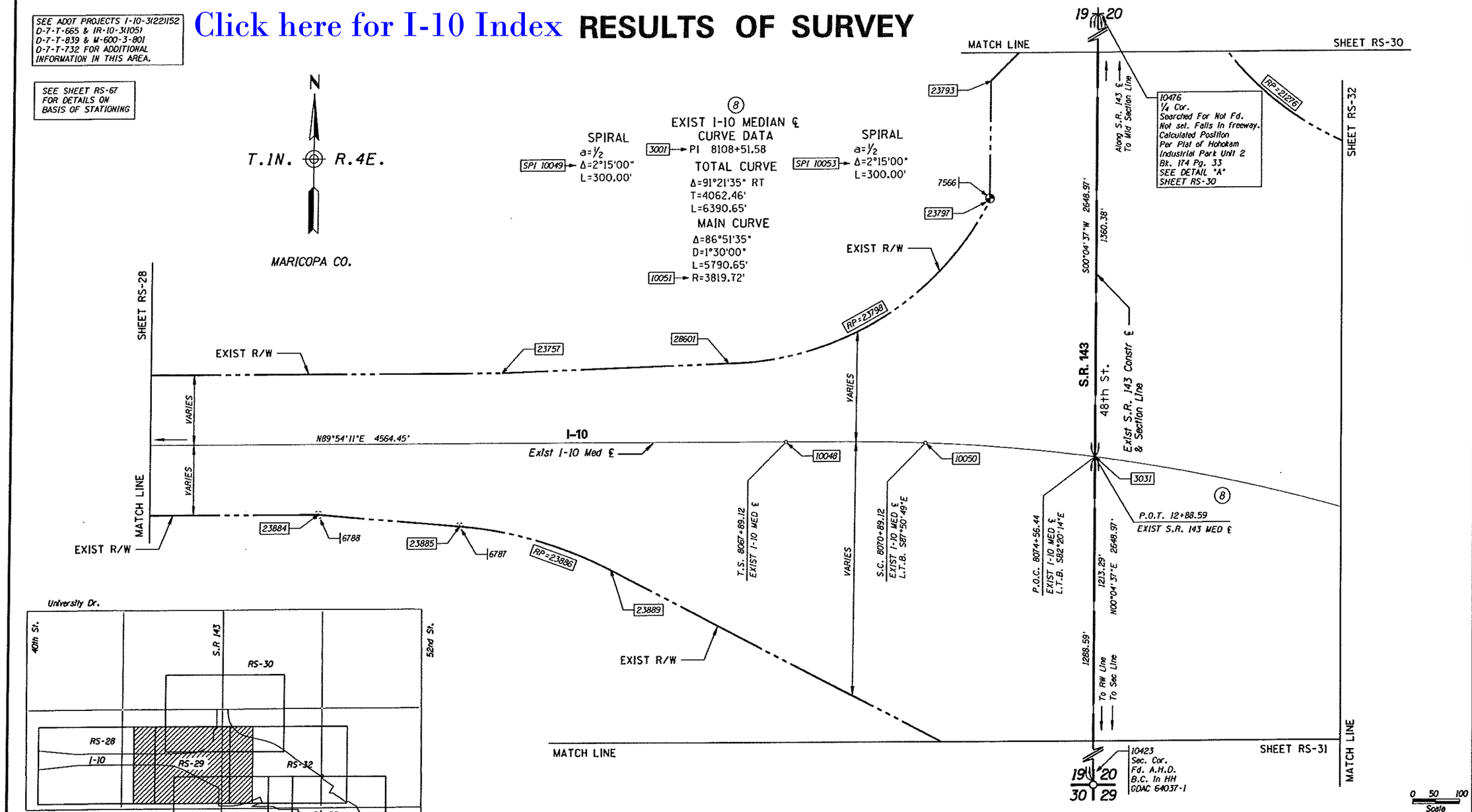

CHANGE ORDER REVISIONS			
C.O. NO.	DATE	BY	DESCRIPTION OF REVISIONS

DRAWING NO.	D-7-T-960
SURVEY	JANUARY 2007
DRAWN/DATE	ROSSELLI 04/07
ADOT REVIEW	BEN GURNEY
ROUTE NO.	I-10
LOCATION	JCT. S.R. 51 - JCT. S.R. 202L

AZTEC

ARIZONA DEPARTMENT OF TRANSPORTATION
INTERMODAL TRANSPORTATION DIVISION
RIGHT OF WAY PLANS SECTION

HIGHWAY NAME: PHOENIX - CASA GRANDE
FEDERAL AID NO.: I 010-C-802
PROJECT NO.: 010 MA 146 H5454 02R

REGISTERED LAND SURVEYOR
CERTIFICATE NO. 42014
JOSEPH R. DAVIS
Expires 03/31/2011

SHEET RS-29

Plotted By: rrosselli at 1:34:08 PM 2/23/2010 R:\PHOENIX\PROJECTS\AZ03107\15\SURVEY\DGN\ROS\ROS\10RW153_RS29.DGN

SEE SHEET RS-67
FOR DETAILS ON
BASIS OF STATIONING

RESULTS OF SURVEY

SEE ADOT PROJECTS I-10-3(22)152
D-7-T-665 & IR-10-3(105)
D-7-T-839 & M-600-3-801
D-7-T-732 FOR ADDITIONAL
INFORMATION IN THIS AREA.

KEY MAP

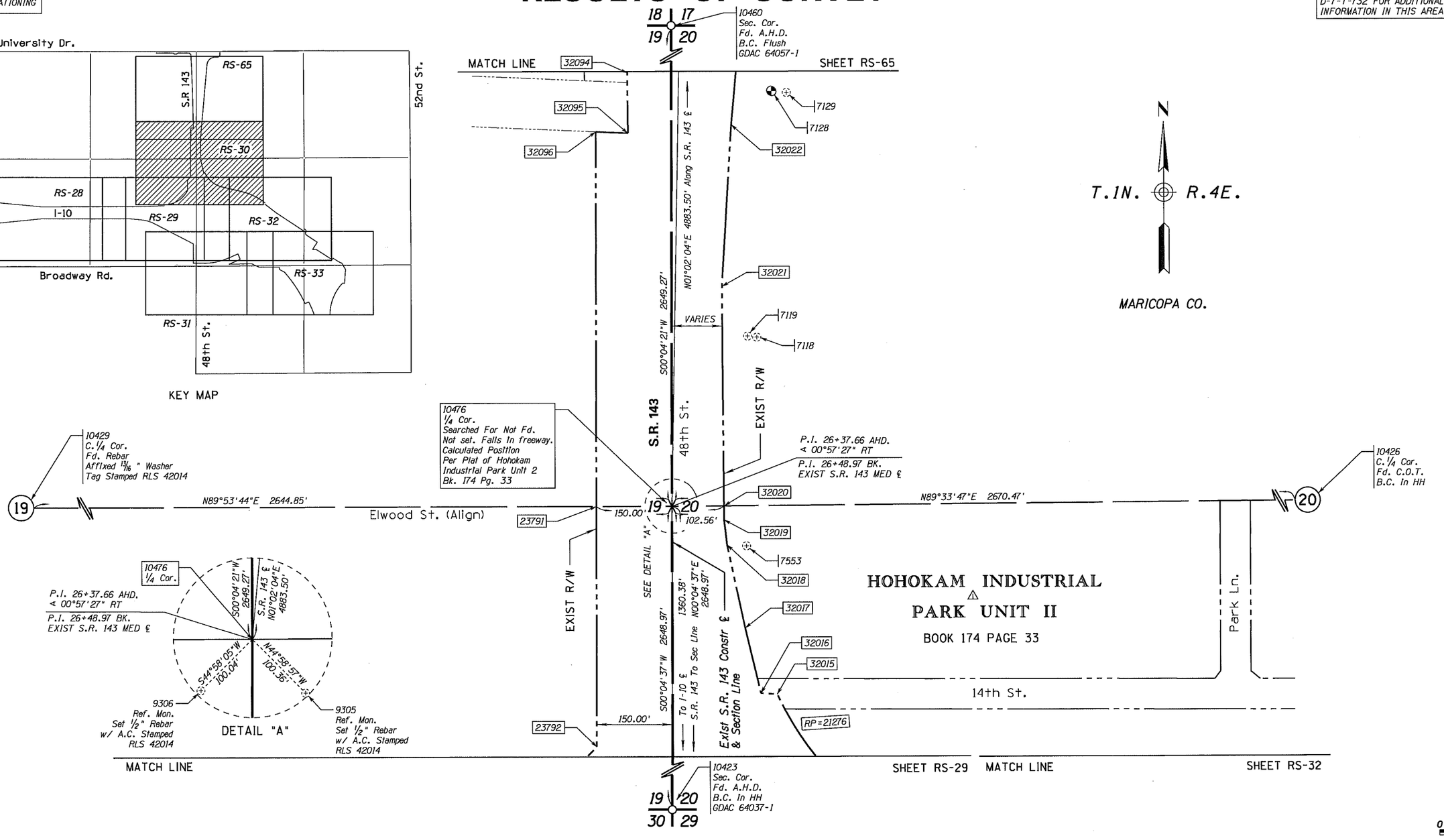

DETAIL "A"

T.1N. R.4E.

MARICOPA CO.

0 50 100
Scale

10RW153_RS30.DGN

Click here for I-10 Index

LEGEND

- 302 Set Monument
- 300 Found Monument
- Existing Misc monument
- 301 Calculated position
- Existing ADOT R/W monument

CHANGE ORDER REVISIONS			
C.O. NO.	DATE	BY	DESCRIPTION OF REVISIONS
N/A	9-23-13	JRD	Corrected Subdivision Name and Book and Page

DRAWING NO.	D-7-T-960
SURVEY	JANUARY 2007
DRAWN/DATE	ROSSELLI 04/07
ADOT REVIEW	BEN GURNEY

AZTEC 4561 E. McDowell Road Phoenix, AZ 85008-4505 Tel (602) 454-0402 Fax (602) 454-0403 www.aztec.us

ARIZONA DEPARTMENT OF TRANSPORTATION
INTERMODAL TRANSPORTATION DIVISION
RIGHT OF WAY PLANS SECTION

HIGHWAY NAME: PHOENIX - CASA GRANDE
FEDERAL AID NO.: I 010-C-802
PROJECT NO.: 010 MA 146 H5454 02R
ROUTE NO.: I-10
LOCATION: JCT. S.R. 51 - JCT. S.R. 202L
SHEET RS-30

REGISTERED LAND SURVEYOR CERTIFICATE NO. 42014 JOSEPH R. DAVIS Date Signed 12/20/13 ARIZONA U.S.A. EXPIRES 3/31/2014

Plotted By: rdesautels at 11:56:29 AM 12/20/2013
R:\PHOENIX\PROJECTS\AZ03107\15\CADD\SURVEY\DGN\ROS\10RW153_RS30.DGN

SEE SHEET RS-67 FOR DETAILS ON BASIS OF STATIONING

Click here for I-10 Index

RESULTS OF SURVEY

SEE ADOT PROJECTS I-10-3(222)152 O-7-T-665 & IR-10-3(105) O-7-T-839 FOR ADDITIONAL INFORMATION IN THIS AREA.

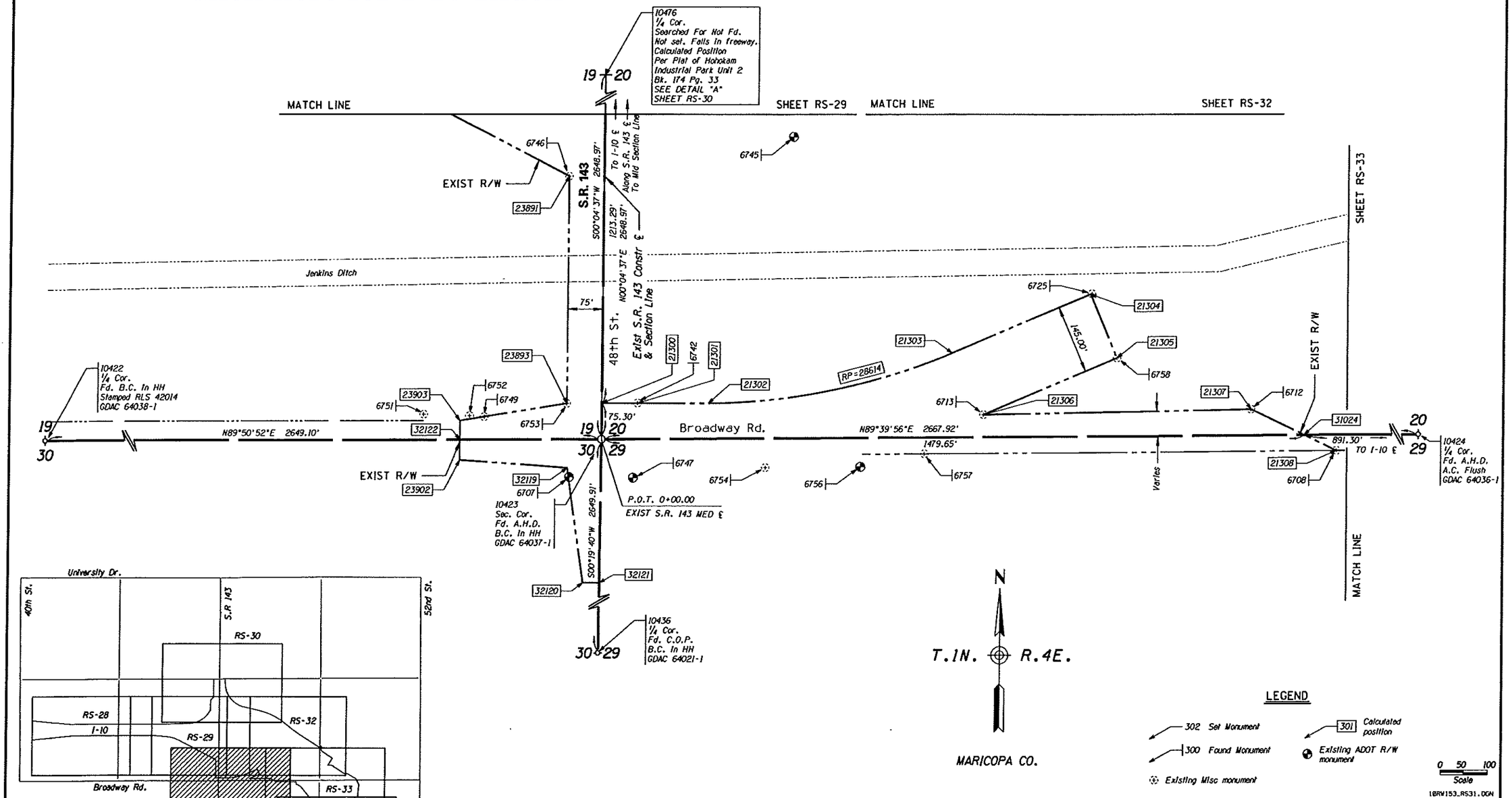

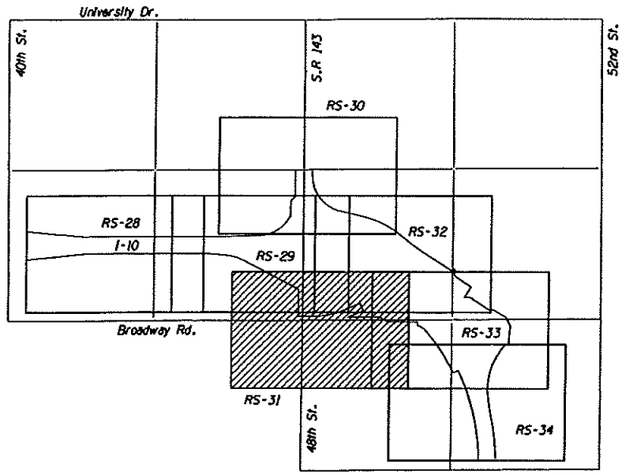

KEY MAP

CHANGE ORDER REVISIONS			
C.O. NO.	DATE	BY	DESCRIPTION OF REVISIONS

DRAWING NO.	D-7-T-960
SURVEY	JANUARY 2007
DRAWN/DATE	ROSSELLI 04/07
ADOT REVIEW	BEN GURNEY

AZTEC 450 E. McDowell Road, Phoenix, AZ 85004-1605 Tel (602) 454-0402 Fax (602) 454-0403 www.aztecaz.com

ARIZONA DEPARTMENT OF TRANSPORTATION
INTERMODAL TRANSPORTATION DIVISION
RIGHT OF WAY PLANS SECTION

HIGHWAY NAME: PHOENIX - CASA GRANDE
FEDERAL AID NO.: I 010-C-802
PROJECT NO.: 010 MA 146 H5454 02R
ROUTE NO.: I-10
LOCATION: JCT. S.R. 51 - JCT. S.R. 202L

ARIZONA LAND SURVEYOR CERTIFICATE NO. 42014 JOSEPH R. DAVIS 2/24/10 Expires 03/31/2011

SHEET RS-31

Plotted By: rrosselli at 1:34:11 PM 2/23/2010 R:\PHOENIX\PROJECTS\AZ03107\15\SURVEY\DGN\ROS\ROS\10RW153_RS31.DGN

SEE SHEET RS-67 FOR DETAILS ON BASIS OF STATIONING

Click here for I-10 Index

RESULTS OF SURVEY

SEE ADOT PROJECTS I-10-3(221)152 D-7-T-665 & IR-10-3(105) D-7-T-839 FOR ADDITIONAL INFORMATION IN THIS AREA.

MATCH LINE — SHEET RS-30

SHEET RS-29

21273 — EXIST R/W — RP=21276

21274 — 7530

HOHOKAM OFFICE PARK
BOOK 328 PAGE 31

RP=28615

21278

21279

7895 — 30875

VARIES

N

T.1N. — R.4E.

MARICOPA CO.

20 — 10426 C.1/4 Cor. Fd. C.O.T. B.C. In HH

52nd St.

7617 — 7616 — 7893 — 7889 — 16th St. — 7890 — 7892

S00°07'52"W 2653.77'

1757.66'

7871

HOHOKAM INDUSTRIAL PARK UNIT 2
BOOK 174 PAGE 33

40' — 40'

24134 — 24334 — 21280 — 7870 — 21283 — RP=28604 — 28603 — EXIST R/W

51.22'

844.89'

7877

To 1/4 Cor

Edward Dr.

MATCH LINE

I-10
Exist I-10 Med ℄

8

SPIRAL
a=1/2
SPI 10049 → Δ=2°15'00"
L=300.00'

8
EXIST I-10 MEDIAN ℄
CURVE DATA
3001 → PI 8108+51.58
TOTAL CURVE
Δ=91°21'35" RT
T=4062.46'
L=6390.65'
MAIN CURVE
Δ=86°51'35"
D=1°30'00"
L=5790.65'
10051 → R=3819.72'

SPIRAL
a=1/2
SPI 10053 → Δ=2°15'00"
L=300.00'

MATCH LINE — SHEET RS-31

MATCH LINE — SHEET RS-33

20 — 10424 1/4 Cor. Fd. A.H.D. A.C. Flush GDAC 64036-1

29

0 50 100
Scale

1BRW153_RS32.DGN

University Dr.

S.R 143

52nd St.

RS-30

I-10

RS-29

RS-32

RS-33

RS-31

48th St.

Broadway Rd.

KEY MAP

LEGEND

302 Set Monument
300 Found Monument
Existing Misc monument
301 Calculated position
Existing ADOT R/W monument

CHANGE ORDER REVISIONS			
C.O. NO.	DATE	BY	DESCRIPTION OF REVISIONS

DRAWING NO.	D-7-T-960
SURVEY	JANUARY 2007
DRAWN/DATE	ROSSELLI 04/07
ADOT REVIEW	BEN GURNEY
AZTEC	4561 E. McDowell Road Phoenix, AZ 85008-4505 Tel (602) 454-0402 Fax (602) 454-0403 www.aztecus
ROUTE NO.:	I-10
LOCATION:	JCT. S.R. 51 - JCT. S.R. 202L

ARIZONA DEPARTMENT OF TRANSPORTATION
INTERMODAL TRANSPORTATION DIVISION
RIGHT OF WAY PLANS SECTION

HIGHWAY NAME: PHOENIX - CASA GRANDE
FEDERAL AID NO.: I 010-C-802
PROJECT NO.: 010 MA 146 H5454 02R

REGISTERED LAND SURVEYOR — CERTIFICATE NO. 42014 — JOSEPH R. DAVIS — 2/24/10 — Expires 03/31/2011

SHEET RS-32

Plotted By: rrosselli at 1:34:12 PM 2/23/2010 R:\PHOENIX\PROJECTS\AZ03107\15\SURVEY\DGN\ROS\ROS\10RW153_RS32.DGN

SEE SHEET RS-67 FOR DETAILS ON BASIS OF STATIONING

Click here for I-10 Index

RESULTS OF SURVEY

SEE ADOT PROJECTS I-10-3(221)152 D-T-T-665 & IR-10-3(105) D-T-T-839 FOR ADDITIONAL INFORMATION IN THIS AREA.

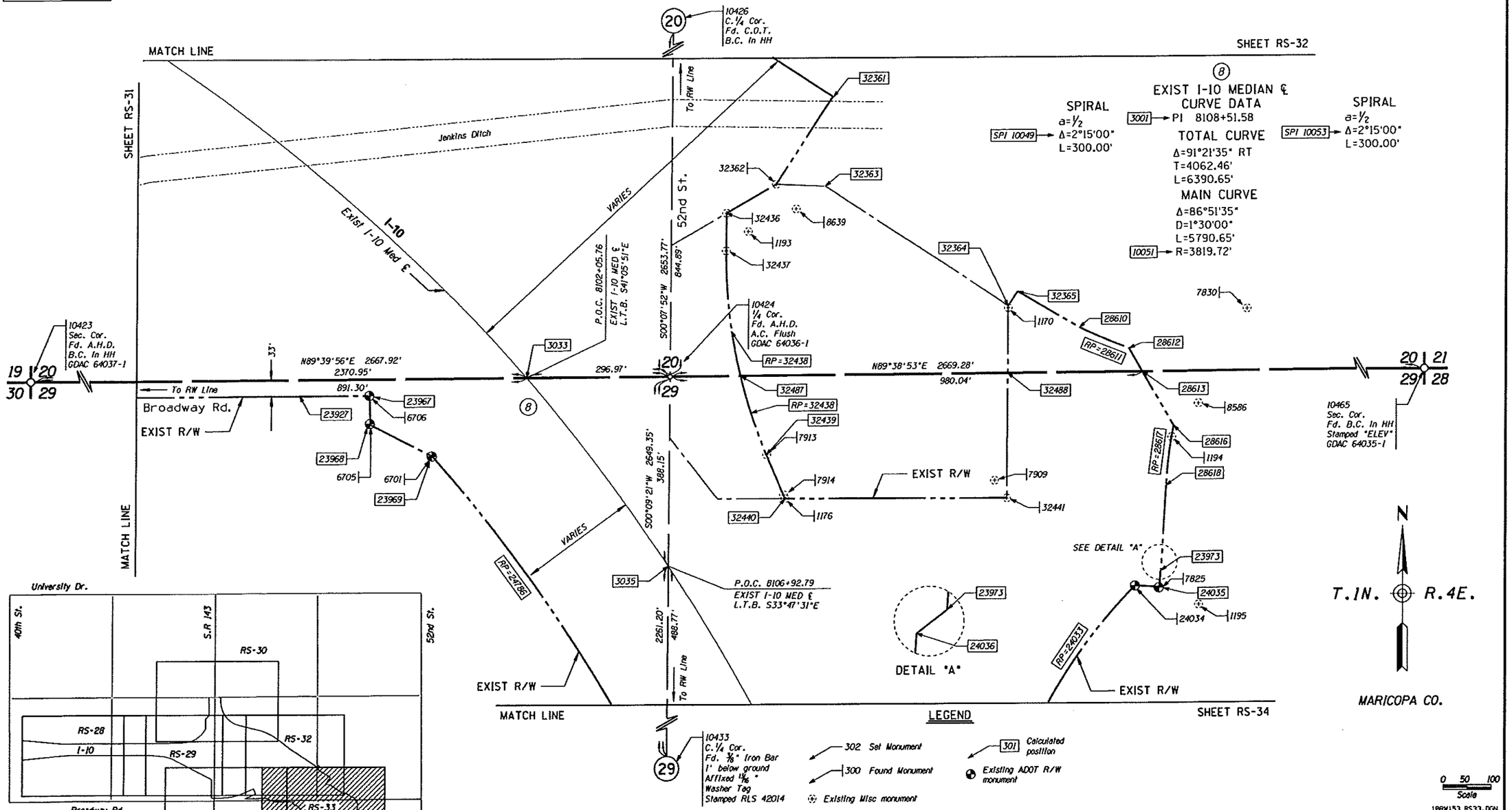

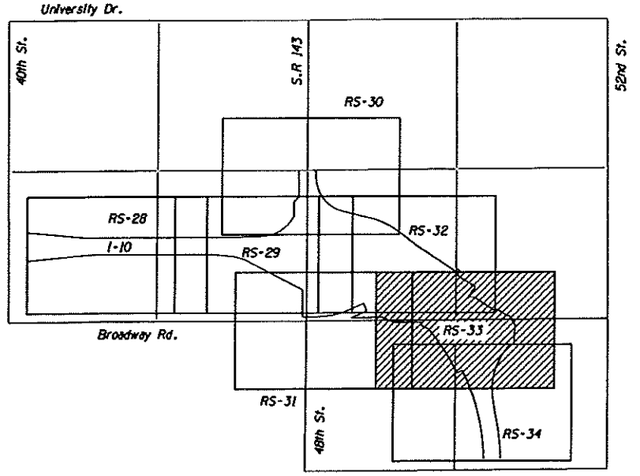

KEY MAP

CHANGE ORDER REVISIONS			
C.O. NO.	DATE	BY	DESCRIPTION OF REVISIONS

DRAWING NO.	D-7-T-960
SURVEY	JANUARY 2007
DRAWN/DATE	ROSSELLI 04/07
ADOT REVIEW	BEN GURNEY
ROUTE NO.:	I-10
LOCATION:	JCT. S.R. 51 - JCT. S.R. 202L

AZTEC 4540 E. McDowell Road Phoenix, AZ 85008-1505 Tel (602) 454-0402 Fax (602) 454-0403 www.aztecaz.com

ARIZONA DEPARTMENT OF TRANSPORTATION
INTERMODAL TRANSPORTATION DIVISION
RIGHT OF WAY PLANS SECTION

HIGHWAY NAME: PHOENIX - CASA GRANDE
FEDERAL AID NO.: I 010-C-802
PROJECT NO.: 010 MA 146 H5454 02R

Registered Land Surveyor Certificate No. 42014 Joseph R. Davis 2/24/10 Expires 03/31/2011

SHEET RS-33

SEE SHEET RS-67
FOR DETAILS ON
BASIS OF STATIONING

RESULTS OF SURVEY

SEE ADOT PROJECTS I-10-3(22)152
D-7-T-665 & IR-10-3(105)
D-7-T-839 FOR ADDITIONAL
INFORMATION IN THIS AREA.

Click here for I-10 Index

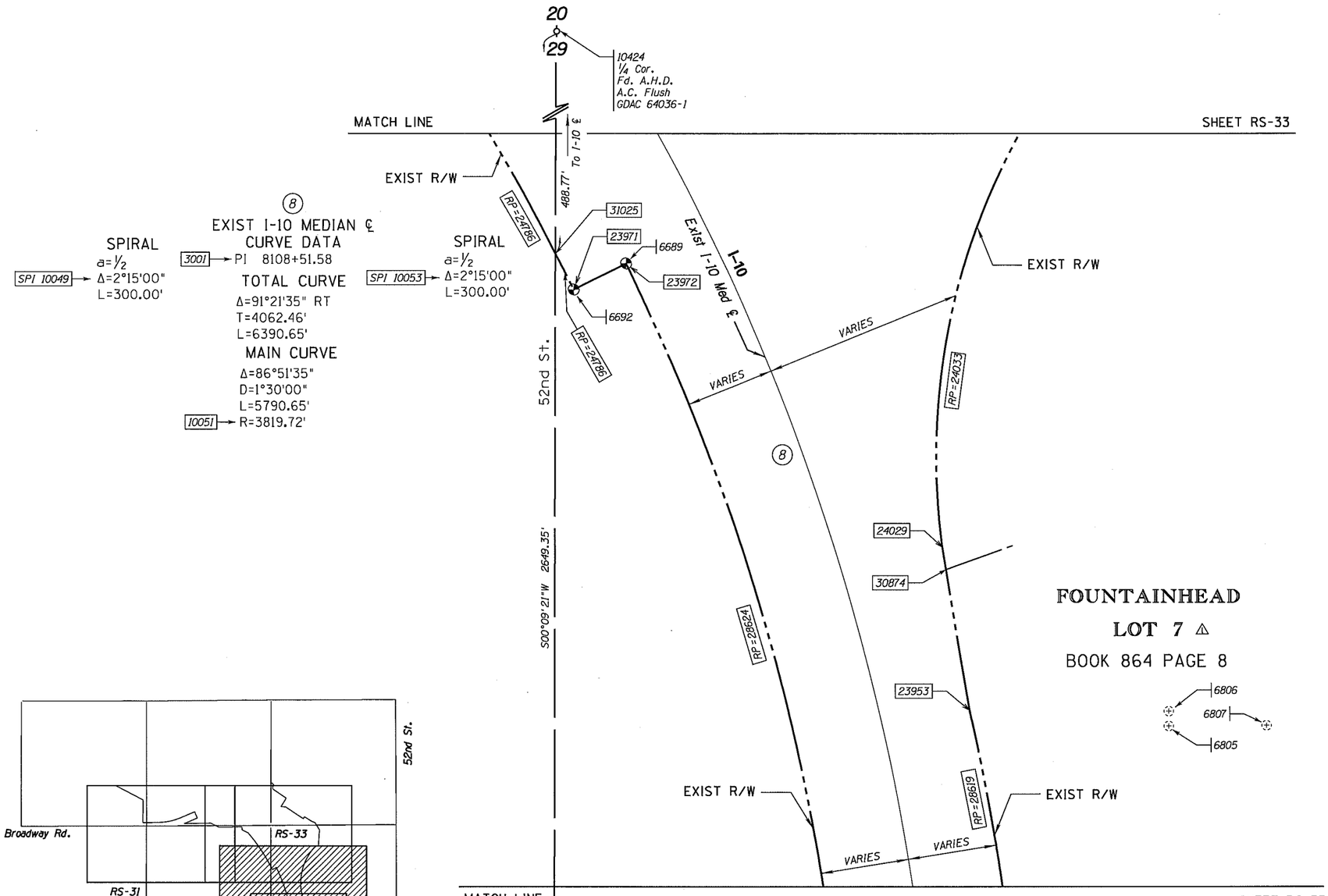

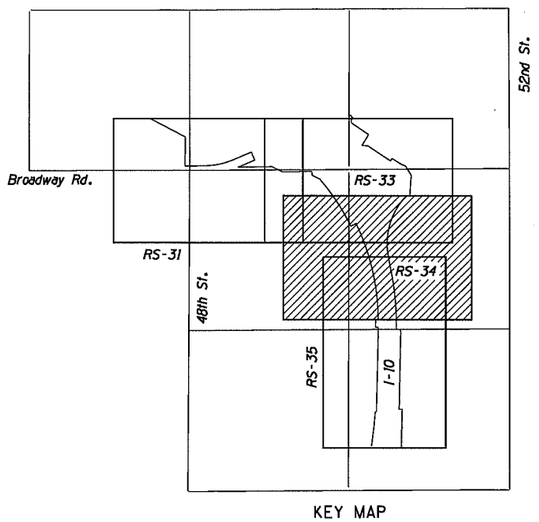

KEY MAP

FOUNTAINHEAD
LOT 7 ⚠
BOOK 864 PAGE 8

6806
6807
6805

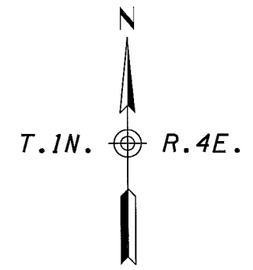

MARICOPA CO.

LEGEND

302 Set Monument
300 Found Monument
Existing Misc monument
301 Calculated position
Existing ADOT R/W monument

0 50 100
Scale

10RW153_RS34.DGN

CHANGE ORDER REVISIONS			
C.O. NO.	DATE	BY	DESCRIPTION OF REVISIONS
⚠ N/A	9-23-13	JRD	Corrected Plat Name

DRAWING NO.	D-7-T-960
SURVEY	JANUARY 2007
DRAWN/DATE	ROSSELLI 04/07
ADOT REVIEW	BEN GURNEY

AZTEC
4561 E. McDowell Road
Phoenix, AZ 85008-4505
Tel (602) 454-0402
Fax (602) 454-0403
www.aztec.us

ARIZONA DEPARTMENT OF TRANSPORTATION
INTERMODAL TRANSPORTATION DIVISION
RIGHT OF WAY PLANS SECTION

HIGHWAY NAME: PHOENIX - CASA GRANDE
FEDERAL AID NO.: I 010-C-802
PROJECT NO.: 010 MA 146 H5454 02R
ROUTE NO.: I-10
LOCATION: JCT. S.R. 51 - JCT. S.R. 202L

REGISTERED LAND SURVEYOR
CERTIFICATE NO.
42014
JOSEPH R. DAVIS
12/20/13
ARIZONA U.S.A.
EXPIRES 3/31/2014

SHEET RS-34

Plotted By: rdesautels at 12:06:44 PM 12/20/2013 R:\PHOENIX\PROJECTS\AZ03107\15\CADD\SURVEY\DGN\ROS\10RW153_RS34.DGN

RESULTS OF SURVEY

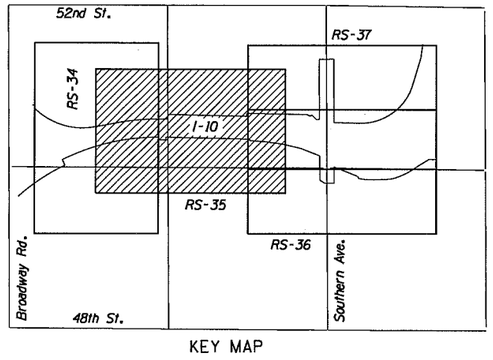

KEY MAP

(A) East - West R/W Lines In this area are controlled by 16th Line as shown.

SEE ADOT PROJECTS I-10-3(22)152 D-7-T-665 & IR-10-3(105) D-7-T-839 & I-10-3(314) D-7-T-861 FOR ADDITIONAL INFORMATION IN THIS AREA.

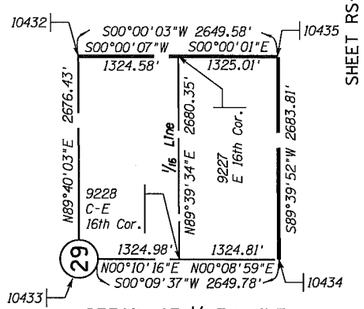

DETAIL OF 1/16 TH LINE SE 1/4 SEC 29

SHEET RS-34

FOUNTAINHEAD LOT 7 ⚠ BOOK 864 PAGE 8

FNB FOUNTAINHEAD COMMERCE CENTER BOOK 834 PAGE 39

T.1N. R.4E.

MARICOPA CO.

10432 1/4 Cor. Fd. C.O.T. B.C. In HH GDAC 64022-1

29 28

Alameda Dr.

166'

1812.25'

9227 S 16th Cor. Fd. C.O.P. B.C. Flush

N89°39'34"E 2680.35'

PETERSON PARK PLAT 3 BOOK 115 PAGE 19

SHEET RS-37

31073

30872

6663

Edward Dr.

50'

10'

31072

SEE NOTE (A)

⚠ 32543

EXIST R/W

RP=28619

23954

6793

65.00'

32542 ⚠

6804

6801

6798

6795

28623

6800

213.74'

148.74'

2676.43'

C.S. 8128+79.77

EXIST I-10 MED ℄

L.T.B. S0°59'14"E

10052

P.O.S.T. 3961.25' AHD P.I.

EXIST I-10 MED ℄

10054

I-10

Exist I-10 Med ℄

S01°15'46"W 7865.27'

VARIES

3166

6672

6665

23919

23918

S.T. 8131+79.77

EXIST I-10 MED ℄

N89°40'03"E 650.44'

151.23'

RP=28624

EXIST R/W

SEE DETAIL "A"

31026

23920

24542

31075

9782 ⚠

6466

6468

⚠ 9780

SEE NOTE (A)

EXIST R/W

(8) EXIST I-10 MEDIAN ℄

CURVE DATA

3001 → PI 8108+51.58

TOTAL CURVE

Δ=91°21'35" RT

T=4062.46'

L=6390.65'

MAIN CURVE

Δ=86°51'35"

D=1°30'00"

L=5790.65'

10051 → R=3819.72'

SPIRAL

a=1/2

SPI 10049 → Δ=2°15'00"

L=300.00'

SPIRAL

a=1/2

SPI 10053 → Δ=2°15'00"

L=300.00'

Fairmont Dr.

30'

30'

EATON FREEWAY INDUSTRIAL PARK BOOK 171 PAGE 31

MATCH LINE

MATCH LINE

SHEET RS-36

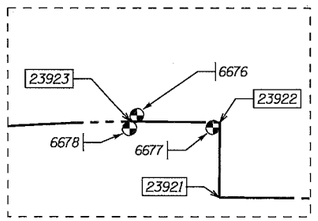

DETAIL "A"

10424 1/4 Cor. Fd. A.H.D. A.C. Flush GDAC 64036-1

20 29

S00°09'21"W 2649.35'

VARIES

VARIES

Alameda Dr.

10433 C.1/4 Cor. Fd. 3/8" Iron Bar 1' below ground Affixed 13/16" Washer Tag Stamped RLS 42014

S00°09'37"W 2649.78'

N89°39'18"E 2675.87'

30 29

10436 1/4 Cor. Fd. C.O.P. B.C. In HH GDAC 64021-1 ⚠

9228 C-S 16th Cor. Fd. C.O.P. B.C. Flush

10434 1/4 Cor. Fd. A.H.D. B.C. In HH GDAC 64016-1

29 32

0 50 100 Scale

10RW153_RS35.DGN

Click here for I-10 Index

LEGEND

302 Set Monument

300 Found Monument

Existing Misc monument

301 Calculated position

Existing ADOT R/W monument

SEE SHEET RS-67 FOR DETAILS ON BASIS OF STATIONING

CHANGE ORDER REVISIONS			
C.O. NO.	DATE	BY	DESCRIPTION OF REVISIONS
N/A	9-23-13	JRD	Recalculated Existing R/W & Added
			Points 9780, 9782, 32542-32543
			Removed Points 23988-23989, 24021
			31071, 31076. Corrected Plat Name.

DRAWING NO.	D-7-T-960
SURVEY	JANUARY 2007
DRAWN/DATE	ROSSELLI 04/07
ADOT REVIEW	BEN GURNEY

AZTEC 4561 E. Mcdowell Road Phoenix, AZ 85008-4505 Tel (602) 454-0402 Fax (602) 454-0403 www.aztecus.us

ARIZONA DEPARTMENT OF TRANSPORTATION
INTERMODAL TRANSPORTATION DIVISION
RIGHT OF WAY PLANS SECTION

HIGHWAY NAME: PHOENIX - CASA GRANDE

FEDERAL AID NO.: I 010-C-802

PROJECT NO.: 010 MA 146 H5454 02R

ROUTE NO.: I-10

LOCATION: JCT. S.R. 51 - JCT. S.R. 202L

REGISTERED LAND SURVEYOR CERTIFICATE NO. 42014 JOSEPH R. DAVIS 12/20/13 Signed EXPIRES 3/31/2014

SHEET RS-35

Plotted By: rdesautels at 12:05:30 PM 12/20/2013 R:\PHOENIX\PROJECTS\AZ03107\15\CADD\SURVEY\DGN\ROS\10RW153_RS35.DGN

SEE SHEET RS-67
FOR DETAILS ON
BASIS OF STATIONING

RESULTS OF SURVEY

SEE ADOT PROJECTS I-10-3(22)152
D-7-T-665 & I-10-3(314) D-7-T-861
FOR ADDITIONAL INFORMATION
IN THIS AREA.

Click here for I-10 Index

MATCH LINE

SHEET RS-37

10435
Sec. Cor.
Fd. M.C.H.D.
B.C. In HH
GDAC 64015-1

28 33 29 32

2084.37'
1198.03' To RW Line

3034

S01°15'46"W 7865.27'

P.O.T. 8157+29.24
EXIST I-10 MED ℄

I-10
Exist I-10 Med ℄

SHEET RS-35

VARIES

6463
6462
9779 ⚠
9776 ⚠
6461
EXIST R/W

⚠ 9775

N89°39'52"E 2683.81'
599.44'

120'

10434
¼ Cor.
Fd. A.H.D.
B.C. In HH
GDAC 64016-1

25580

23913

120.00'

120.01'

SEE DETAIL "A"

S00°09'37"W 2649.78'

52nd St. (Align)

29 32

S00°43'44"W 2655.66'

10433
C.¼ Cor.
Fd. ⅜" Iron Bar
1' below ground
Affixed 1⅛"
Washer Tag
Stamped RLS 42014

EATON FREEWAY
INDUSTRIAL PARK
BOOK 171 PAGE 31

120'

250.59'

120'

6456
24402
24399
24401

25492
6451
25569
24400

55'

N89°40'08"E 2683.43'

Southern Ave.

10437
Sec. Cor.
Fd. C.O.T.
B.C. In HH
GDAC 64017-1

30 29 31 32

MATCH LINE

25581
6471
6472
25582

RP=25583

25584
6473
6474
25585

RP=25586

6475
25587

RP=25588

EXIST R/W

MATCH LINE

SHEET RS-38

VARIES

10469
C.¼ Cor.
Fd. C.O.T.
B.C. In HH

T.1N. R.4E.

MARICOPA CO.

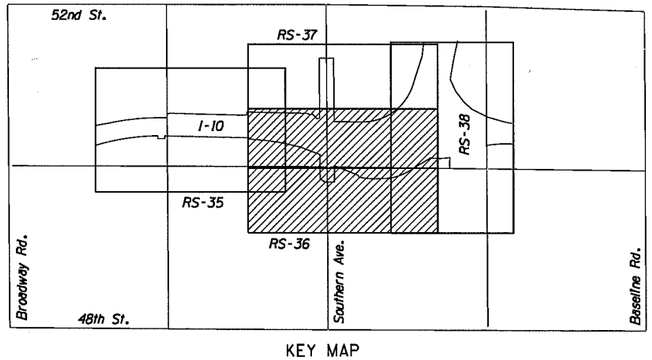

KEY MAP

LEGEND

302 Set Monument
300 Found Monument
Existing Misc monument
301 Calculated position
Existing ADOT R/W monument

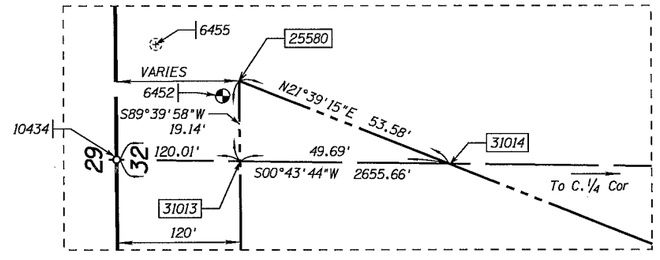

DETAIL "A"

0 50 100
Scale

10RW153_RS36.DGN

CHANGE ORDER REVISIONS			
C.O. NO.	DATE	BY	DESCRIPTION OF REVISIONS
⚠ N/A	9-23-13	JRD	Recalculated Existing R/W

DRAWING NO.	D-7-T-960
SURVEY	JANUARY 2007
DRAWN/DATE	ROSSELLI 04/07
ADOT REVIEW	BEN GURNEY

AZTEC
4561 E. McDowell Road
Phoenix, AZ 85008-4505
Tel (602) 454-0402
Fax (602) 454-0403
www.aztec.us

ARIZONA DEPARTMENT OF TRANSPORTATION
INTERMODAL TRANSPORTATION DIVISION
RIGHT OF WAY PLANS SECTION

HIGHWAY NAME: PHOENIX - CASA GRANDE
FEDERAL AID NO.: I 010-C-802
PROJECT NO.: 010 MA 146 H5454 02R
ROUTE NO.: I-10
LOCATION: JCT. S.R. 51 - JCT. S.R. 202L

REGISTERED LAND SURVEYOR
CERTIFICATE NO.
42014
JOSEPH R. DAVIS
12/20/13
Date Signed
ARIZONA U.S.A.
EXPIRES 3/31/2014

SHEET RS-36

SEE ADOT PROJECTS I-10-3(22)152 D-7-T-665 & I-10-3(314) D-7-T-861 FOR ADDITIONAL INFORMATION IN THIS AREA.

SEE SHEET RS-67 FOR DETAILS ON BASIS OF STATIONING

RESULTS OF SURVEY

Click here for I-10 Index

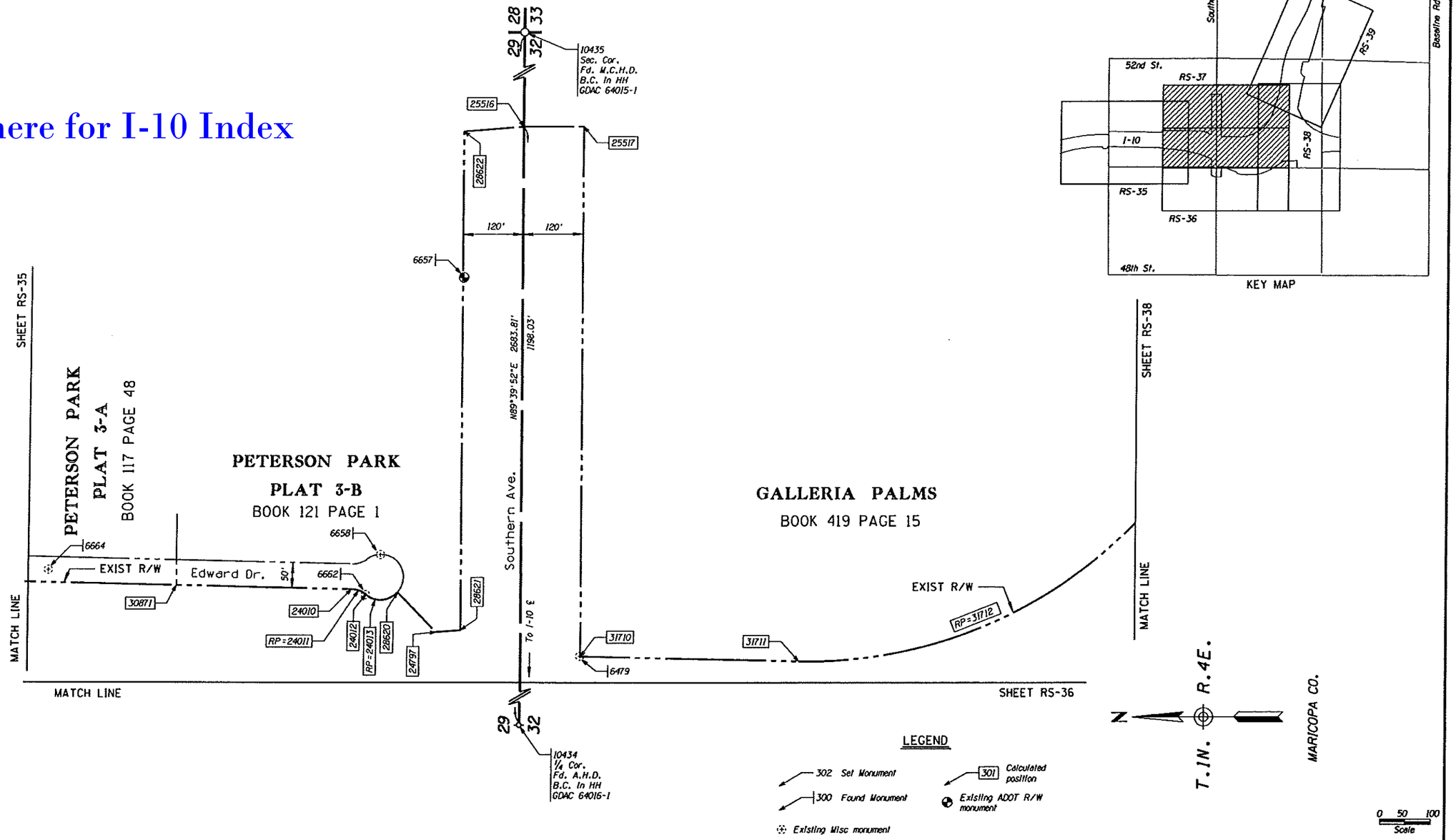

CHANGE ORDER REVISIONS			
C.O. NO.	DATE	BY	DESCRIPTION OF REVISIONS

DRAWING NO.	D-7-T-960
SURVEY	JANUARY 2007
DRAWN/DATE	ROSSELLI 04/07
ADOT REVIEW	BEN GURNEY
AZTEC	4561 E. McDowell Road Phoenix, AZ 85008-4505 Tel (602) 454-0402 Fax (602) 454-0403 www.aztec.us
ROUTE NO.: I-10	LOCATION: JCT. S.R. 51 - JCT. S.R. 202L

ARIZONA DEPARTMENT OF TRANSPORTATION
INTERMODAL TRANSPORTATION DIVISION
RIGHT OF WAY PLANS SECTION

HIGHWAY NAME: PHOENIX - CASA GRANDE

FEDERAL AID NO.: I 010-C-802

PROJECT NO.: 010 MA 146 H5454 02R

REGISTERED LAND SURVEYOR CERTIFICATE NO. 42014 JOSEPH R. DAVIS 2/24/10 Date Signed

Expires 03/31/2011

SHEET RS-37

Plotted By: rrosselli at 1:34:18 PM 2/23/2010 R:\PHOENIX\PROJECTS\AZ03107\15\SURVEY\DGN\ROS\ROS\10RW153_RS37.DGN

SEE SHEET RS-67 FOR DETAILS ON BASIS OF STATIONING

RESULTS OF SURVEY

SEE ADOT PROJECTS I-10-3(314) D-7-T-861 FOR ADDITIONAL INFORMATION IN THIS AREA.

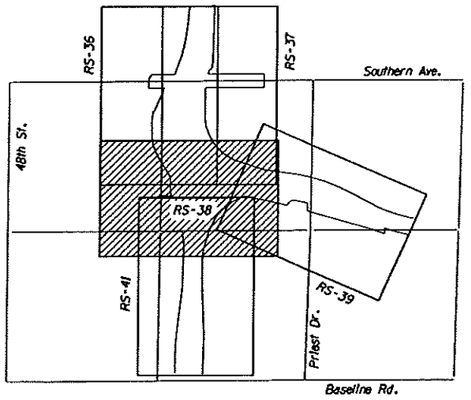

KEY MAP

29 / 32 — 10434 1/4 Cor. Fd. A.H.D. B.C. In HH GDAC 64016-1

MATCH LINE — EXIST R/W — 1444.71' — SHEET RS-36 — MATCH LINE — SHEET RS-37

VARIES — VARIES

RP=25588 — 31027 — RP=25588 — 25589 — RP=25590 — 6476 — 6477 — 25591 — 25592

2655.66' S00°43'44"W 585.89'

RP=28674 — 28673 — 28672

7865.27' S01°15'46"W

SHEET RS-39

3253 GALLERIA PALMS BOOK 419 PAGE 15

RP=31712 — 31713 — EXIST R/W

U.S.60

RP=28668 — 28667 — MATCH LINE

Western Canal

28666 — EXIST R/W

CIRCLE — 40' — 28665 — MILLS — 28664 — ARIZONA

ARIZONA MILLS BOOK 472 PAGE 5

N T.1N. R.4E. MARICOPA CO.

33' — EXIST R/W & MID SECTION LINE — VARIES — VARIES

I-10 — Exist I-10 Med ℄

Wendler Dr. 625.06'

KNOELL GARDEN GROVES UNIT 3 BOOK 186 PAGE 16

6635 — 10469 C.1/4 Cor. Fd. C.O.T. B.C. In HH

10438 1/4 Cor. Fd. C.O.P. B.C. In HH GDAC 64001-1

N89°40'40"E 2660.06'

31 32 — 32 MATCH LINE — 574.67' — 388.16' — 6637 — 6449 — 28675 — RP=28681 — EXIST R/W & MID SECTION LINE

3038 — P.O.T. 8183+86.09 EXIST I-10 MED ℄

2106.45' — 290.55' — 31028 — N89°43'33"E 2681.12'

SHEET RS-41 — 32 33 — 10444 1/4 Cor. Fd. C.O.T. B.C. In HH GDAC 64002-1

0 50 100 Scale

10RW153_RS38.DGN

Click here for I-10 Index

LEGEND

- 302 Set Monument
- 300 Found Monument
- Existing Misc monument
- 301 Calculated position
- Existing ADOT R/W monument

CHANGE ORDER REVISIONS			
C.O. NO.	DATE	BY	DESCRIPTION OF REVISIONS

DRAWING NO.	D-7-T-960
SURVEY	JANUARY 2007
DRAWN/DATE	ROSSELLI 04/07
ADOT REVIEW	BEN GURNEY

AZTEC 480 E. McDowell Road Phoenix, AZ 85004-1505 Tel (602) 454-5402 Fax (602) 454-5463 www.aztecaz.com

ARIZONA DEPARTMENT OF TRANSPORTATION
INTERMODAL TRANSPORTATION DIVISION
RIGHT OF WAY PLANS SECTION

HIGHWAY NAME: PHOENIX - CASA GRANDE
FEDERAL AID NO.: I 010-C-802
PROJECT NO.: 010 MA 146 H5454 02R
ROUTE NO.: I-10
LOCATION: JCT. S.R. 51 - JCT. S.R. 202L
SHEET RS-38

JOSEPH R. DAVIS — 42014 — REGISTERED LAND SURVEYOR — CERTIFICATE NO. — 2/24/10 — ARIZONA U.S.A. — Expires 03/31/2011

Plotted By: rrosselli at 1:34:19 PM 2/23/2010 R:\PHOENIX\PROJECTS\AZ03107\15\SURVEY\DGN\ROS\ROS\10RW153_RS38.DGN

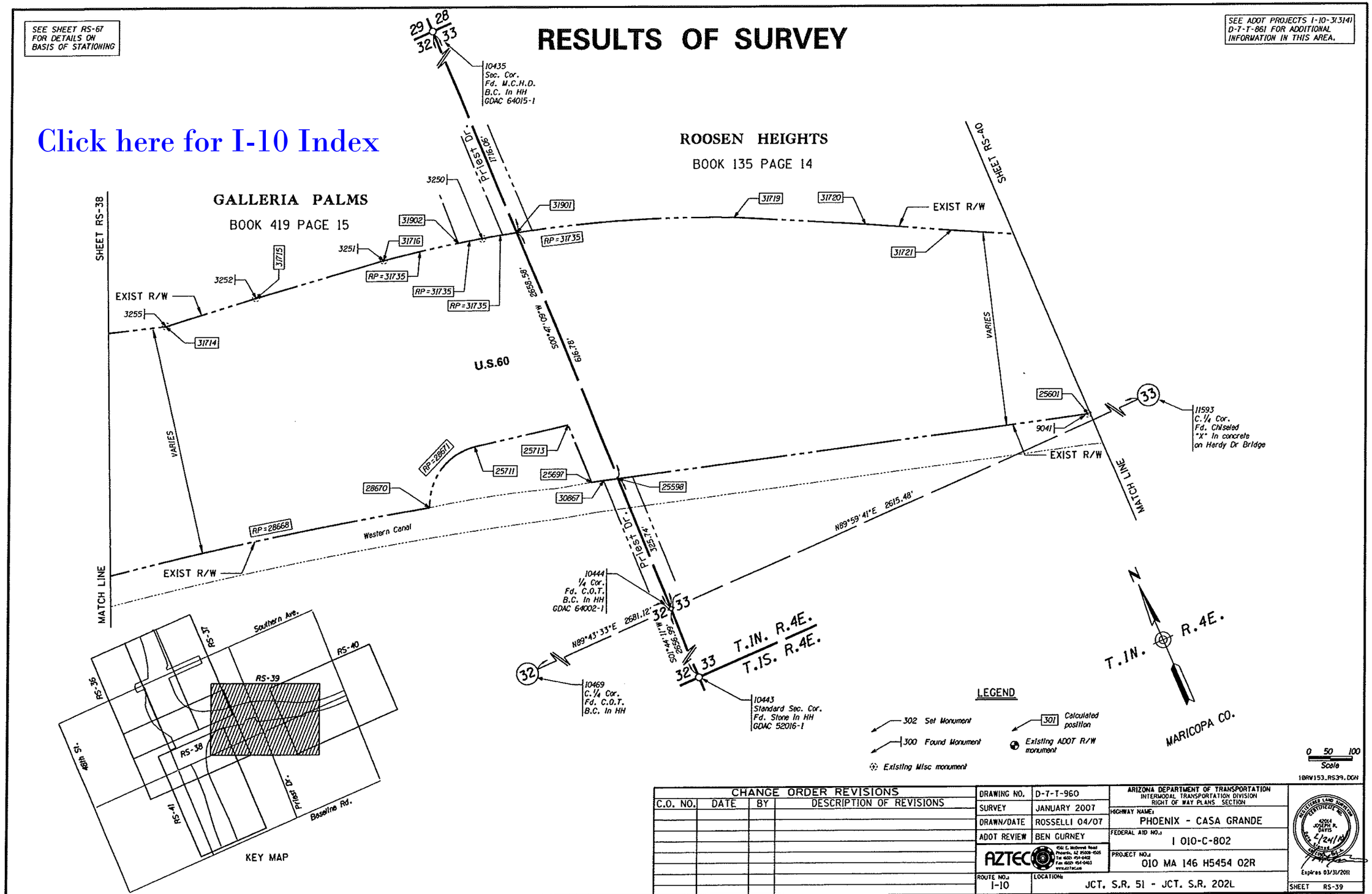

10RW153_RS39.DGN

CHANGE ORDER REVISIONS			
C.O. NO.	DATE	BY	DESCRIPTION OF REVISIONS

DRAWING NO.	D-7-T-960
SURVEY	JANUARY 2007
DRAWN/DATE	ROSSELLI 04/07
ADOT REVIEW	BEN GURNEY

AZTEC

ARIZONA DEPARTMENT OF TRANSPORTATION
INTERMODAL TRANSPORTATION DIVISION
RIGHT OF WAY PLANS SECTION

HIGHWAY NAME: PHOENIX - CASA GRANDE
FEDERAL AID NO.: I 010-C-802
PROJECT NO.: 010 MA 146 H5454 02R
ROUTE NO.: I-10
LOCATION: JCT. S.R. 51 - JCT. S.R. 202L

REGISTERED LAND SURVEYOR CERTIFICATE NO. 42014 JOSEPH R. DAVIS Date Signed 2/24/10 ARIZONA U.S.A.
Expires 03/31/2011

SHEET RS-39

Plotted By: rrosselli at 1:34:20 PM 2/23/2010 R:\PHOENIX\PROJECTS\AZ03107\15\SURVEY\DGN\ROS\ROS\10RW153_RS39.DGN

SEE SHEET RS-67 FOR DETAILS ON BASIS OF STATIONING

(A) East - West R/W Lines In this area are controlled by 16th Line as shown.

RESULTS OF SURVEY

SEE ADOT PROJECTS I-10-3(314) D-7-T-861 FOR ADDITIONAL INFORMATION IN THIS AREA.

Click here for I-10 Index

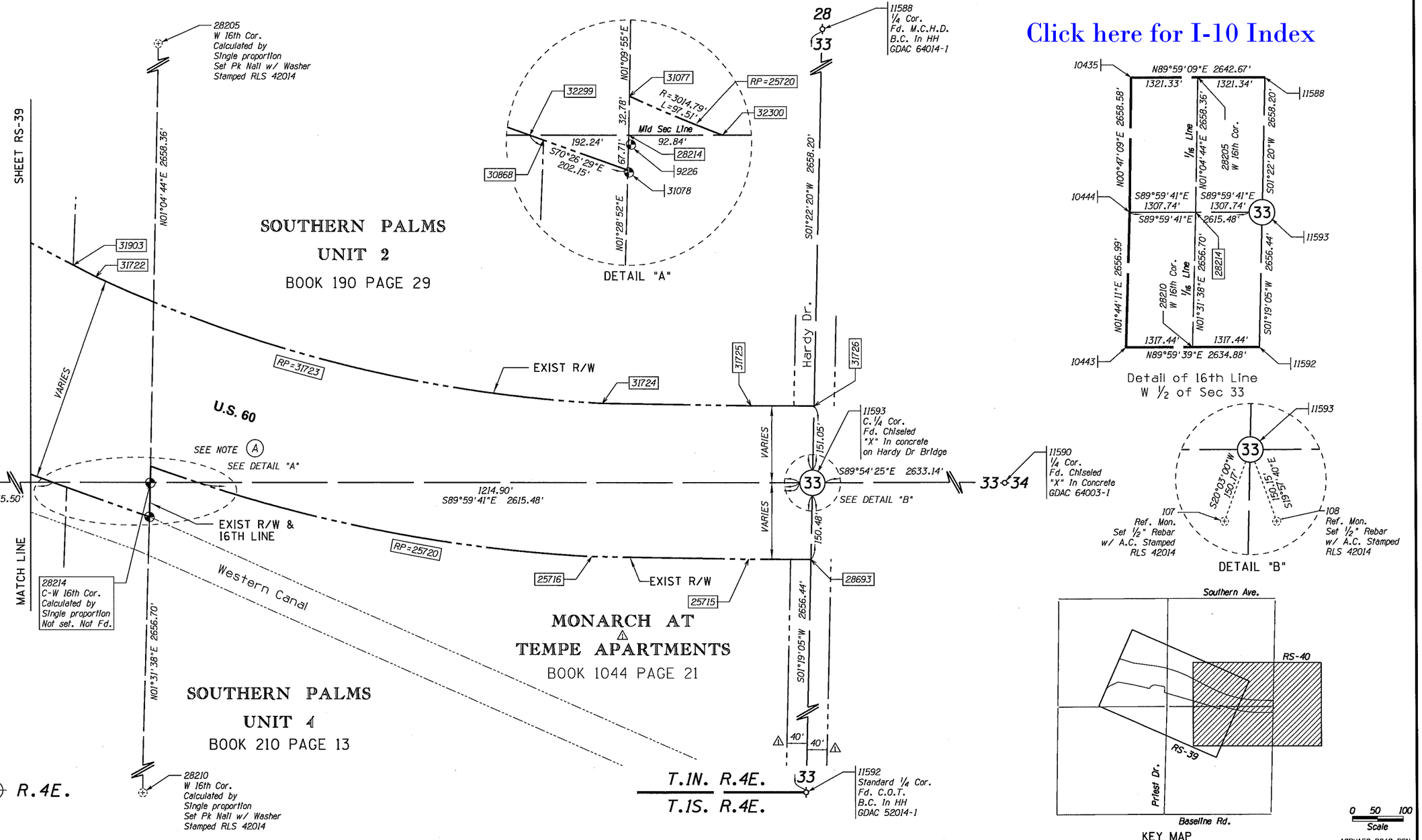

Detail of 16th Line
W 1/2 of Sec 33

DETAIL "B"

KEY MAP

0 50 100
Scale

10RW153_RS40.DGN

LEGEND

302 Set Monument
300 Found Monument
Existing Misc monument
301 Calculated position
Existing ADOT R/W monument

CHANGE ORDER REVISIONS			
C.O. NO.	DATE	BY	DESCRIPTION OF REVISIONS
N/A	9-23-13	JRD	Added Monarch at Tempe
			Apartments, Book 1040, Page 21
			Corrected City of Tempe R/W

DRAWING NO.	D-7-T-960
SURVEY	JANUARY 2007
DRAWN/DATE	ROSSELLI 04/07
ADOT REVIEW	BEN GURNEY

AZTEC 4561 E. McDowell Road Phoenix, AZ 85008-4505 Tel (602) 454-0402 Fax (602) 454-0403 www.aztecus.us

ARIZONA DEPARTMENT OF TRANSPORTATION
INTERMODAL TRANSPORTATION DIVISION
RIGHT OF WAY PLANS SECTION

HIGHWAY NAME: PHOENIX - CASA GRANDE
FEDERAL AID NO.: I 010-C-802
PROJECT NO.: 010 MA 146 H5454 02R
ROUTE NO.: I-10
LOCATION: JCT, S.R. 51 - JCT. S.R. 202L

REGISTERED LAND SURVEYOR CERTIFICATE NO. 42014 JOSEPH R. DAVIS Date 12/20/13 Signed 12/20/13 ARIZONA U.S.A. EXPIRES 3/31/2014

SHEET RS-40

RESULTS OF SURVEY

Click here for I-10 Index

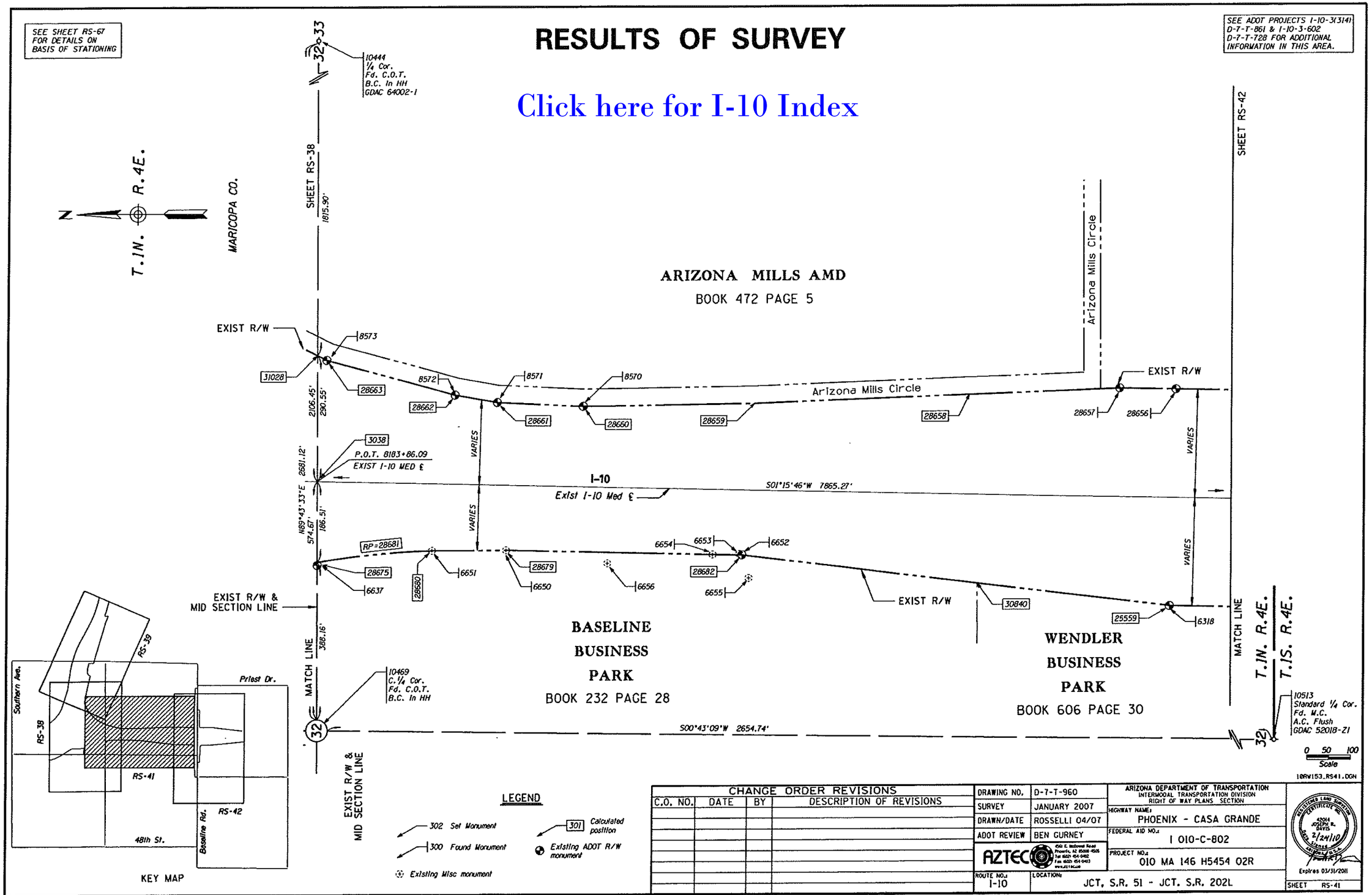

CHANGE ORDER REVISIONS			
C.O. NO.	DATE	BY	DESCRIPTION OF REVISIONS

DRAWING NO.	D-7-T-960
SURVEY	JANUARY 2007
DRAWN/DATE	ROSSELLI 04/07
ADOT REVIEW	BEN GURNEY

AZTEC

ARIZONA DEPARTMENT OF TRANSPORTATION
INTERMODAL TRANSPORTATION DIVISION
RIGHT OF WAY PLANS SECTION

HIGHWAY NAME: PHOENIX - CASA GRANDE

FEDERAL AID NO.: I 010-C-802

PROJECT NO.: 010 MA 146 H5454 02R

ROUTE NO.: I-10

LOCATION: JCT. S.R. 51 - JCT. S.R. 202L

Expires 03/31/2011

SHEET RS-41

Plotted By: rrossell: at 1:34:23 PM 2/23/2010 R:\PHOENIX\PROJECTS\AZ03107\15\SURVEY\DGN\ROS\ROS\10RW153_RS41.DGN

RESULTS OF SURVEY

SEE SHEET RS-67 FOR DETAILS ON BASIS OF STATIONING

SEE ADOT PROJECTS I-10-3(314) D-7-T-861 & I-10-3(16)155 D-7-T-655 & I-10-3-602 D-7-T-728 FOR ADDITIONAL INFORMATION IN THIS AREA.

MATCH LINE

SHEET RS-41

EXIST R/W

10510

0.22'

N89°44'53"E 2636.13'

10439

2023.77'

612.36'

10513

2029 Closing Position

Mid Sec Line

DETAIL "A"

10439 Standard Sec. Cor. Fd. C.O.P. B.C. In HH GDAC 52020-1

6329

6328

28691

6327

2029

6446

SEE DETAIL "A"

Baseline Rd.

EXIST R/W & TOWNSHIP LINE

10510 Closing 1/4 Cor. Fd. B.C. In HH Per GDAC 52019-1

N89°44'53"E 2636.13'

417.75'

194.61'

549.46'

25488

30903

28700

10513 Standard 1/4 Cor. Fd. M.C. A.C. Flush GDAC 52018-Z1

28699

28698

28697

28696

10469 C.1/4 Cor. Fd. C.O.T. B.C. In HH

EXIST R/W

30841

6448

VARIES

VARIES

BASELINE BUSINESS PARK

BOOK 232 PAGE 28

S00°43'09"W 2654.74'

Wendler Dr.

33

33

6324

6325

28689

28690

28687

6323

28686

28685

28683

28684

P.O.T. 8210+41.60

EXIST I-10 MED ℄

S01°15'46"W 7865.27'

I-10

Exist I-10 Med ℄

EXIST R/W

ARIZONA MILLS AMD

BOOK 472 PAGE 5

MARICOPA CO.

32850

32852

6317

32851

32853

32848

32849

6314

6315

6316

32847

32854

32855

6309

6308

32856

10443 Standard Sec. Cor. Fd. Stone In HH GDAC 52016-1

N89°44'52"E 2633.93'

2084.46'

756.04'

SEE DETAIL "B"

T.1N. R.4E.

T.1S. R.4E.

627.38'

32857

78.42'

SEE DETAIL "C"

EXIST R/W & TOWNSHIP LINE

10442 Closing Sec. Cor. Fd. M.C.D.O.T. A.C. In HH Per GDAC 52017-1M

28701

6334

25775

28702

P.I. 8210+45.05

∢ 01°07'47" LT

EXIST I-10 MED ℄

Highline Canal

9030

9028

2641.88'

S00°18'02"W

30842

28911

31021

30894

9032

9031

S00°07'59"W 1971.29'

EXIST R/W

EXIST R/W

S00°02'03"E 2637.19'

DETAIL "C"

32 N89°44'52"E 2633.93' 32 33

10513 2011.31' 5 4 622.62' 10443

0.56'

2030 Closing Position

10442

SOUTH MOUNTAIN RESORT PROP AMENDED

BOOK 315 PAGE 30

48th St. (Allgn)

12022 C.1/4 Cor. Set 3" B.C. Flush RLS 42014 Calculated Position Per Intersection GDAC 1/4 Corners

(5)

VARIES

VARIES

BEVERLY HILLS

BOOK 14 PAGE 46

MATCH LINE

SHEET RS-43

3036

7861.82'

I-10

P.O.T. 8210+41.60

I-10 SURVEY ℄

N89°44'52"E 2633.93'

549.46'

2084.46'

Baseline Rd.

S01°15'46"W 3.45'

10055

P.I. 8210+45.05

∢ 01°07'47" LT

I-10 SURVEY ℄

1971.29'

Exist I-10 Med ℄

DETAIL "B"

KEY MAP

48th St.

RS-41

RS-42

Baseline Rd.

I-10

RS-43

Priest Dr.

Click here for I-10 Index

LEGEND

302 Set Monument

300 Found Monument

Existing Misc monument

301 Calculated position

Existing ADOT R/W monument

0 50 100 Scale

10RW153_RS42.DGN

CHANGE ORDER REVISIONS			
C.O. NO.	DATE	BY	DESCRIPTION OF REVISIONS
⚠ N/A	9-23-13	JRD	Corrected City of Phoenix R/W Corrected Distance on Mid-Section Line and Detail "A". Removed Points 28646-28655. Added Points 32847-32857.

DRAWING NO.	D-7-T-960
SURVEY	JANUARY 2007
DRAWN/DATE	ROSSELLI 04/07
ADOT REVIEW	BEN GURNEY

AZTEC 4561 E. McDowell Road Phoenix, AZ 85008-4505 Tel (602) 454-0402 Fax (602) 454-0403 www.aztec.us

ROUTE NO.: I-10

LOCATION: JCT. S.R. 51 - JCT. S.R. 202L

ARIZONA DEPARTMENT OF TRANSPORTATION
INTERMODAL TRANSPORTATION DIVISION
RIGHT OF WAY PLANS SECTION

HIGHWAY NAME: PHOENIX - CASA GRANDE

FEDERAL AID NO.: I 010-C-802

PROJECT NO.: 010 MA 146 H5454 02R

REGISTERED LAND SURVEYOR CERTIFICATE NO. 42014 JOSEPH R. DAVIS 12/20/13 ARIZONA U.S.A.

EXPIRES 3/31/2014

SHEET RS-42

Plotted By: rdesautels at 1:31:03 PM 12/20/2013 R:\PHOENIX\PROJECTS\AZ03107\15\CADD\SURVEY\DGN\ROS\10RW153_RS42.DGN

SEE SHEET RS-67 FOR DETAILS ON BASIS OF STATIONING

RESULTS OF SURVEY

SEE ADOT PROJECTS I-10-3(314) D-7-T-861 & I-10-3(161)155 D-7-T-655 & I-10-3-602 D-7-T-728 FOR ADDITIONAL INFORMATION IN THIS AREA.

Click here for I-10 Index

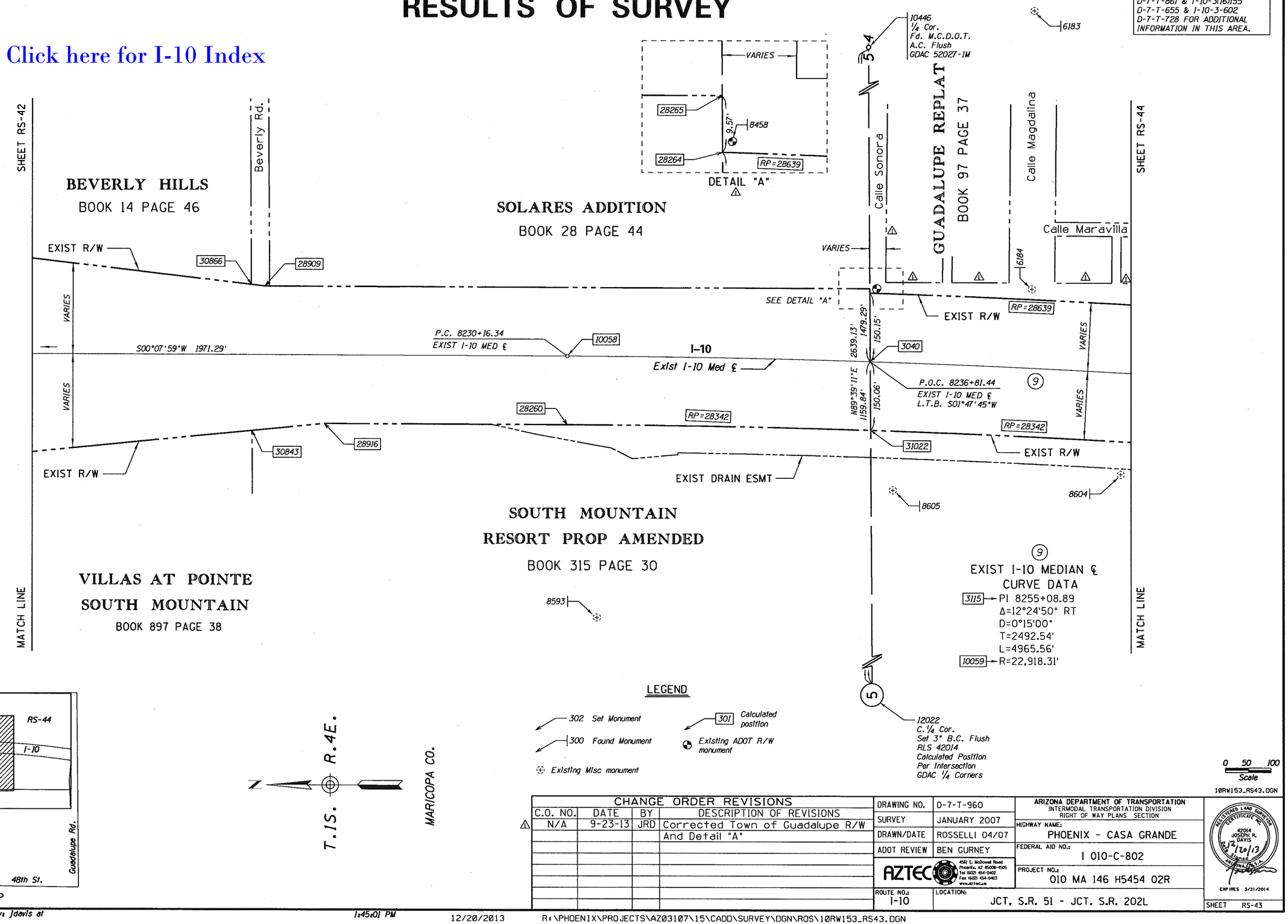

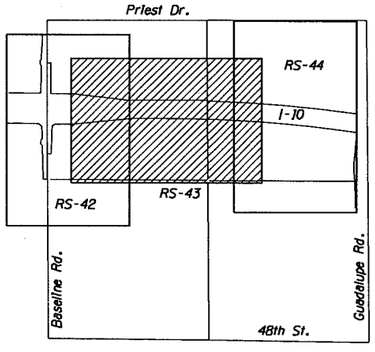

KEY MAP

T.1S. R.4E.

MARICOPA CO.

LEGEND

302 Set Monument
300 Found Monument
Existing Misc monument
301 Calculated position
Existing ADOT R/W monument

0 50 100 Scale

10RW153_RS43.DGN

CHANGE ORDER REVISIONS			
C.O. NO.	DATE	BY	DESCRIPTION OF REVISIONS
N/A	9-23-13	JRD	Corrected Town of Guadalupe R/W And Detail "A"

DRAWING NO.	D-7-T-960
SURVEY	JANUARY 2007
DRAWN/DATE	ROSSELLI 04/07
ADOT REVIEW	BEN GURNEY
ROUTE NO.:	I-10

AZTEC 4561 S. McDowell Road Phoenix, AZ 85008-6505 Tel (602) 454-0402 Fax (602) 454-0403 www.aztec.us

ARIZONA DEPARTMENT OF TRANSPORTATION
INTERMODAL TRANSPORTATION DIVISION
RIGHT OF WAY PLANS SECTION

HIGHWAY NAME: PHOENIX - CASA GRANDE
FEDERAL AID NO.: I 010-C-802
PROJECT NO.: 010 MA 146 H5454 02R
LOCATION: JCT. S.R. 51 - JCT. S.R. 202L

REGISTERED LAND SURVEYOR CERTIFICATE NO. 42014 JOSEPH R. DAVIS 12/20/13 SIGNED ARIZONA U.S.A.
EXPIRES 3/31/2014

SHEET RS-43

SEE SHEET RS-67 FOR DETAILS ON BASIS OF STATIONING

RESULTS OF SURVEY

SEE ADOT PROJECTS I-10-3(16)155 D-7-T-655 & I-10-3-602 D-7-T-728 FOR ADDITIONAL INFORMATION IN THIS AREA.

Click here for I-10 Index

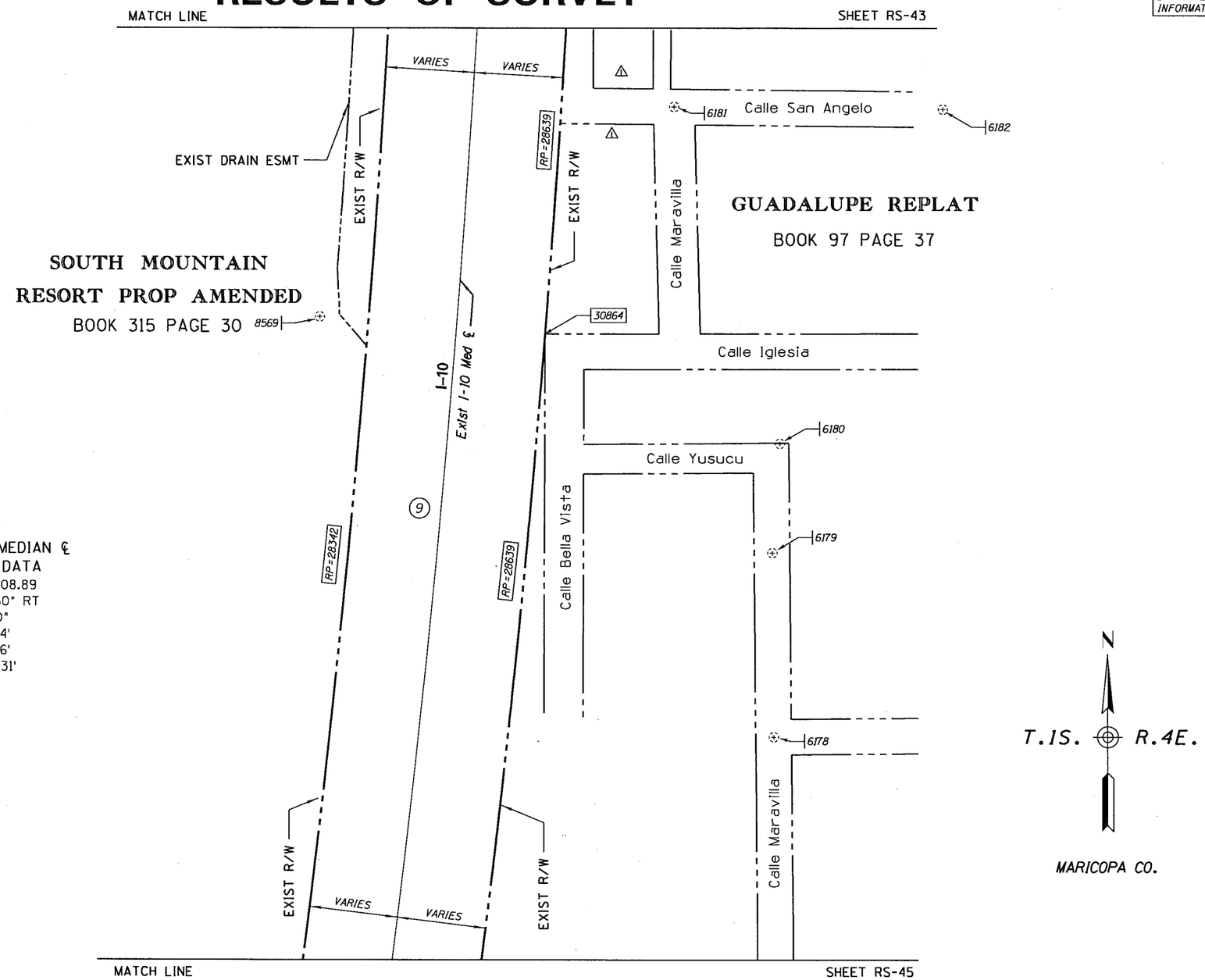

9

EXIST I-10 MEDIAN ℄
CURVE DATA

3115 → PI 8255+08.89
Δ=12°24'50" RT
D=0°15'00"
T=2492.54'
L=4965.56'
10059 → R=22,918.31'

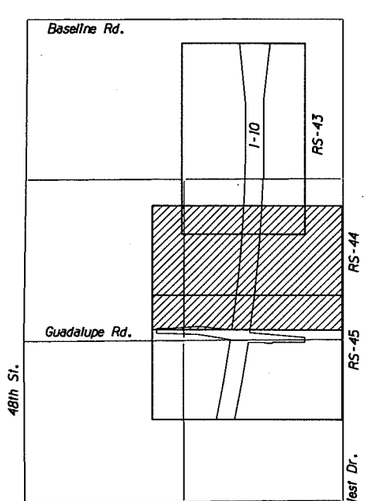

KEY MAP

0 50 100
Scale
10RW153_RS44.DGN

LEGEND

302 Set Monument
300 Found Monument
Existing Misc monument
301 Calculated position
Existing ADOT R/W monument

CHANGE ORDER REVISIONS			
C.O. NO.	DATE	BY	DESCRIPTION OF REVISIONS
N/A	9-23-13	JRD	Corrected Town of Guadalupe R/W

DRAWING NO.	D-7-T-960
SURVEY	JANUARY 2007
DRAWN/DATE	ROSSELLI 04/07
ADOT REVIEW	BEN GURNEY

AZTEC
4561 E. McDowell Road
Phoenix, AZ 85008-4505
Tel (602) 454-0402
Fax (602) 454-0403
www.aztec.us

ARIZONA DEPARTMENT OF TRANSPORTATION
INTERMODAL TRANSPORTATION DIVISION
RIGHT OF WAY PLANS SECTION

HIGHWAY NAME: PHOENIX - CASA GRANDE
FEDERAL AID NO.: I 010-C-802
PROJECT NO.: 010 MA 146 H5454 02R
ROUTE NO.: I-10
LOCATION: JCT. S.R. 51 - JCT. S.R. 202L

REGISTERED LAND SURVEYOR
CERTIFICATE NO. 42014
JOSEPH R. DAVIS
12/20/13
Date Signed
ARIZONA, U.S.A.
EXPIRES 3/31/2014

SHEET RS-44

Plotted By: jdavis at 1:44:37 PM 12/20/2013 R:\PHOENIX\PROJECTS\AZ03107\15\CADD\SURVEY\DGN\ROS\10RW153_RS44.DGN

RESULTS OF SURVEY

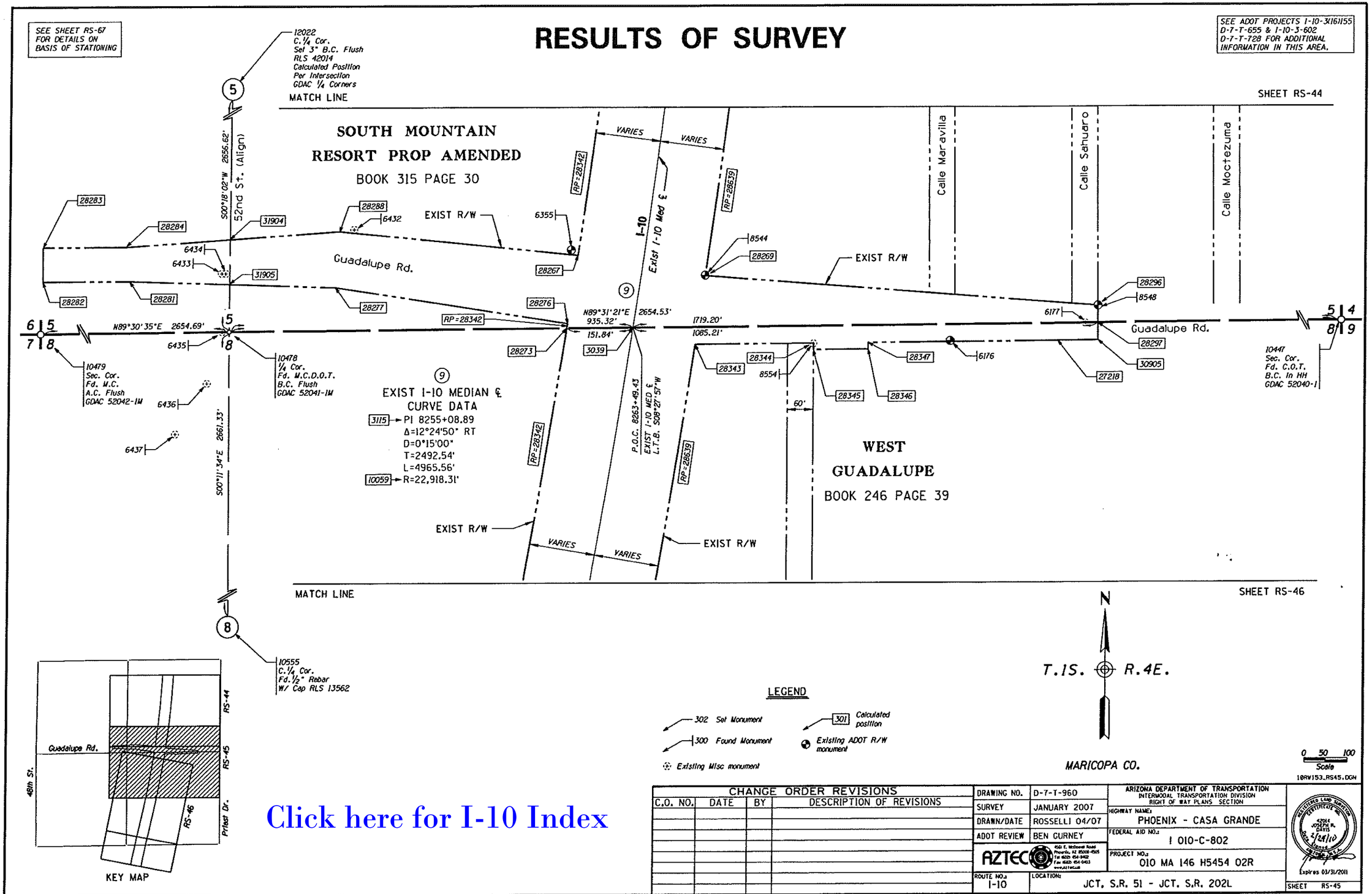

Click here for I-10 Index

CHANGE ORDER REVISIONS			
C.O. NO.	DATE	BY	DESCRIPTION OF REVISIONS

DRAWING NO.	D-7-T-960
SURVEY	JANUARY 2007
DRAWN/DATE	ROSSELLI 04/07
ADOT REVIEW	BEN GURNEY
ROUTE NO.	I-10
LOCATION	JCT. S.R. 51 - JCT. S.R. 202L

AZTEC

ARIZONA DEPARTMENT OF TRANSPORTATION
INTERMODAL TRANSPORTATION DIVISION
RIGHT OF WAY PLANS SECTION

HIGHWAY NAME: PHOENIX - CASA GRANDE
FEDERAL AID NO.: I 010-C-802
PROJECT NO.: 010 MA 146 H5454 02R

Expires 03/31/2011

SHEET RS-45

Plotted By: rrosselli at 1:34:28 PM 2/23/2010 R:\PHOENIX\PROJECTS\AZ03107\15\SURVEY\DGN\ROS\ROS\10RW153_RS45.DGN

SEE SHEET RS-67 FOR DETAILS ON BASIS OF STATIONING

RESULTS OF SURVEY

Click here for I-10 Index

SEE ADOT PROJECTS I-10-3(16)155 D-7-T-655 FOR ADDITIONAL INFORMATION IN THIS AREA.

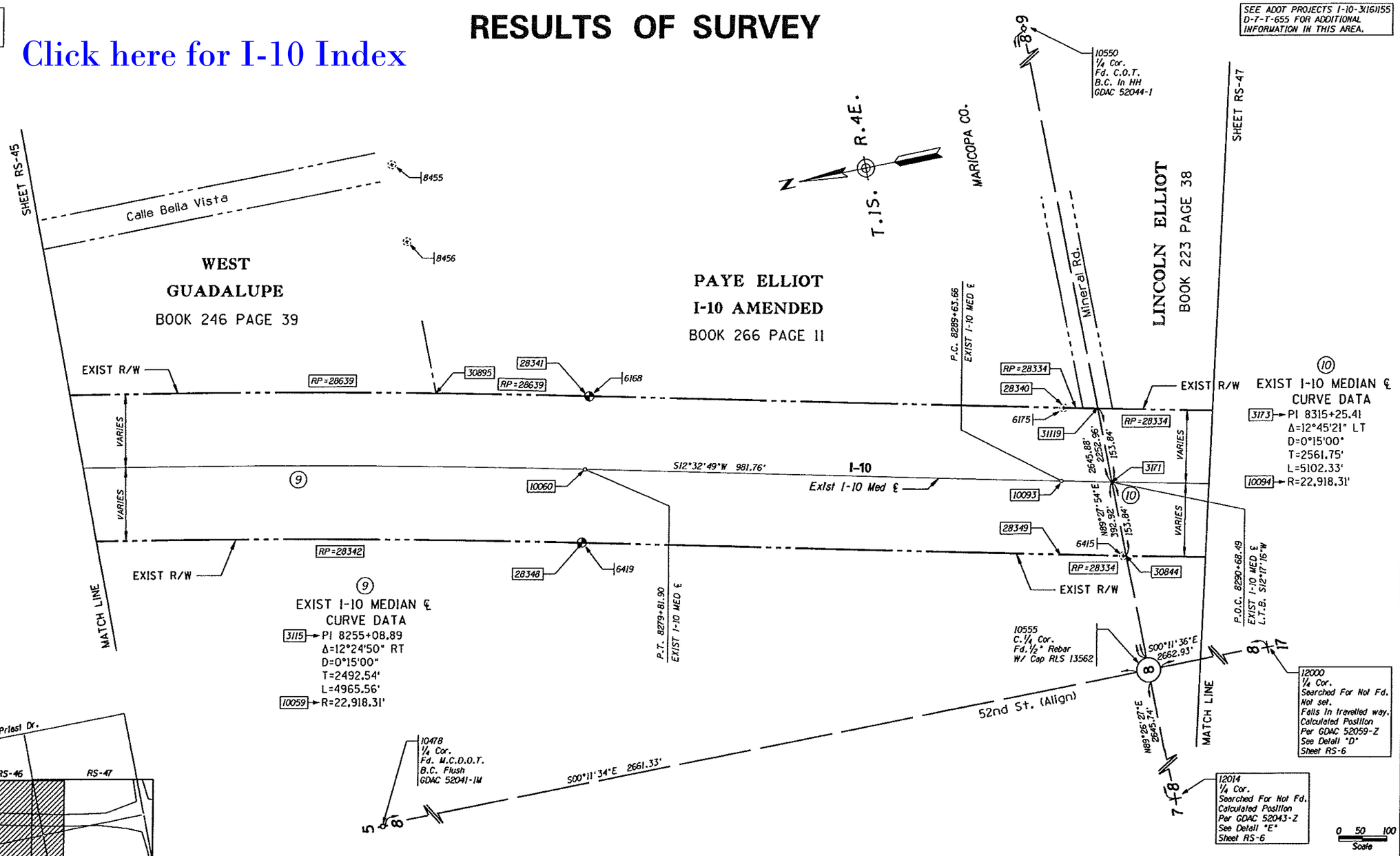

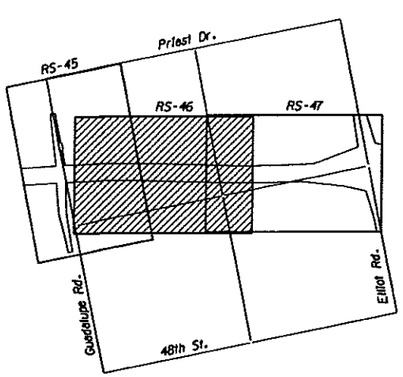

KEY MAP

LEGEND

302 Set Monument
300 Found Monument
Existing Misc monument
301 Calculated position
Existing ADOT R/W monument

CHANGE ORDER REVISIONS			
C.O. NO.	DATE	BY	DESCRIPTION OF REVISIONS

DRAWING NO.	D-7-T-960
SURVEY	JANUARY 2007
DRAWN/DATE	ROSSELLI 04/07
ADOT REVIEW	BEN GURNEY

AZTEC

ARIZONA DEPARTMENT OF TRANSPORTATION
INTERMODAL TRANSPORTATION DIVISION
RIGHT OF WAY PLANS SECTION

HIGHWAY NAME: PHOENIX - CASA GRANDE
FEDERAL AID NO.: I 010-C-802
PROJECT NO.: 010 MA 146 H5454 02R
ROUTE NO.: I-10
LOCATION: JCT. S.R. 51 - JCT. S.R. 202L

Expires 03/31/2011

SHEET RS-46

Plotted By: rrosselli at 1:34:29 PM 2/23/2010 R:\PHOENIX\PROJECTS\AZ03107\15\SURVEY\DGN\ROS\ROS\10RW153_RS46.DGN

SEE SHEET RS-67 FOR DETAILS ON BASIS OF STATIONING

Click here for I-10 Index

RESULTS OF SURVEY

SEE ADOT PROJECTS I-10-3(161)155 D-7-T-655 & I-10-3-601 D-7-T-713 FOR ADDITIONAL INFORMATION IN THIS AREA.

SHEET RS-46

T.1S. R.4E.

MARICOPA CO.

(10) EXIST I-10 MEDIAN ℄
CURVE DATA
3173 → PI 8315+25.41
Δ=12°45'21" LT
D=0°15'00"
T=2561.75'
L=5102.33'
10094 → R=22,918.31'

COCA-COLA BOTTLING CO.
BOOK 588 PAGE 7

SHEET RS-49

LINCOLN ELLIOT
BOOK 223 PAGE 38

EXIST R/W

RP=28334

30861

RP=28334

28246

EXIST R/W

VARIES

P.O.C. 8314+49.75
EXIST I-10 MED ℄
L.T.B. S06°19'54"W

To 1/4 Cor. 317.74'

MATCH LINE

8

17

12000
1/4 Cor.
Searched For Not Fd.
Not set.
Falls In travelled way.
Calculated Position
Per GDAC 52059-Z
SEE DETAIL "D"
SHEET RS-6

(10) I-10
Exist I-10 Med ℄

2345.20'
1095.34'

VARIES

VARIES

SHEET RS-48

3172

31029

6410

RP=28334

28350

RP=28334

6398

28250

8567

EXIST R/W

EXIST R/W

10555
C.1/4 Cor.
Fd.1/2" Rebar
W/ Cap RLS 13562

S00°11'36"E 2662.93'

52nd St.(Align)

8

MATCH LINE

KOLL ELLIOT
BOOK 244 PAGE 9

6404

EXIST DRAIN ESMT

MATCH LINE

6405

LEGEND

302 Set Monument
300 Found Monument
Existing Misc monument
301 Calculated position
Existing ADOT R/W monument

0 50 100
Scale

10RW153_RS47.DGN

KEY MAP

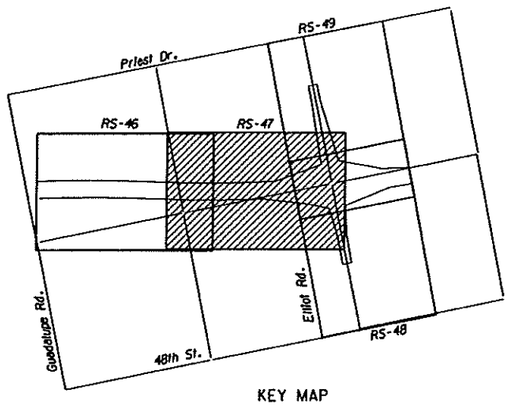

CHANGE ORDER REVISIONS			
C.O. NO.	DATE	BY	DESCRIPTION OF REVISIONS

DRAWING NO.	D-7-T-960
SURVEY	JANUARY 2007
DRAWN/DATE	ROSSELLI 04/07
ADOT REVIEW	BEN GURNEY
AZTEC	4561 E. McDowell Road Phoenix, AZ 85008-4505 Tel (602) 454-0402 Fax (602) 454-0403 www.aztecaz.com
ROUTE NO.: I-10	LOCATION: JCT. S.R. 51 - JCT. S.R. 202L

ARIZONA DEPARTMENT OF TRANSPORTATION
INTERMODAL TRANSPORTATION DIVISION
RIGHT OF WAY PLANS SECTION

HIGHWAY NAME: PHOENIX - CASA GRANDE
FEDERAL AID NO.: I 010-C-802
PROJECT NO.: 010 MA 146 H5454 02R

ARIZONA LAND SURVEYOR CERTIFICATE NO. 52004 JOSEPH R. DAVIS 2/24/10 Expires 03/31/2011

SHEET RS-47

Plotted By: rrosselli at 1:34:30 PM 2/23/2010 R:\PHOENIX\PROJECTS\AZ03107\15\SURVEY\DGN\ROS\ROS\10RW153_RS47.DGN

SEE SHEET RS-67 FOR DETAILS ON BASIS OF STATIONING

RESULTS OF SURVEY

SEE ADOT PROJECTS I-10-3(161)155 D-7-T-655 & I-10-3-601 D-7-T-713 FOR ADDITIONAL INFORMATION IN THIS AREA.

DETAIL "A"

28248 · 6165 · 8561 · 6164

EXIST DRAIN ESMT

KOLL ELLIOT
BOOK 244 PAGE 9

MATCH LINE

EXIST R/W

VARIES

SHEET RS-47

8560

28247

28241

28249

SEE DETAIL "A"

10555
C. 1/4 Cor.
Fd. 1/2" Rebar
W/ Cap RLS 13562

S00°11'36"E 2662.93'

10553
Sec. Cor.
Fd. C.O.P.
B.C. In HH
GDAC 52060-1

7 8 18 17

75'

Elliot Rd.

N89°23'32"E 2636.81'
2602.68'
1400.73'

3175

SEE DETAIL "B"

8 17

N89°23'32"E 2636.81'
1765.81'

MATCH LINE

To RW Line

10551
Sec. Cor.
Fd. C.O.T.
B.C. In HH
GDAC 52058-1

8 9 17 16

30906

Varies

28233

28238 · 8568

28239 · 6166

P.O.C. 8317+69.56
EXIST I-10 MED ℄
L.T.B. S05°31'56"W

12000
1/4 Cor.
Searched For Not Fd.
Not set.
Falls In travelled way.
Calculated Position
Per GDAC 52059-Z

(10)

EXIST I-10 MEDIAN ℄
CURVE DATA

3173 → PI 8315+25.41
Δ=12°45'21" LT
D=0°15'00"
T=2561.75'
L=5102.33'
10094 → R=22,918.31'

52nd St.(Align)

S00°13'08"E 2649.38'

I-10

Exist I-10 Med ℄

EXIST R/W

VARIES

VARIES

EXIST R/W

SHEET RS-49

6167

28354

MATCH LINE

SHEET RS-50

LEGEND

302 Set Monument
300 Found Monument
301 Calculated position
Existing ADOT R/W monument
Existing Misc monument

10611
C.1/4 Cor.
Fd Iron Pipe
Affixed 1/16" Washer
Tag Stamped
RLS 42014

17

0 50 100
Scale

10RW153_RS48.DGN

N

T.1S. R.4E.

MARICOPA CO.

3175 · 34.13' · 8 17 · N89°23'32"E 287.02' · 12000

3203
Witness Cor.
Fd. M.C.
A.C. Flush
Stamped RLS 29841

P.O.C. 8317+69.56
EXIST I-10 MED ℄
L.T.B. S05°31'56"W

DETAIL "B"

KEY MAP

48th St. · RS-47 · Priest Dr. · Elliot Rd. · RS-48 · RS-49 · RS-50

Click here for I-10 Index

CHANGE ORDER REVISIONS

C.O. NO.	DATE	BY	DESCRIPTION OF REVISIONS

DRAWING NO.	D-7-T-960
SURVEY	JANUARY 2007
DRAWN/DATE	ROSSELLI 04/07
ADOT REVIEW	BEN GURNEY

AZTEC 4521 E. McDowell Road Phoenix, AZ 85008-1505 Tel: (602) 454-0402 Fax: (602) 454-0403 www.aztec.us

ARIZONA DEPARTMENT OF TRANSPORTATION
INTERMODAL TRANSPORTATION DIVISION
RIGHT OF WAY PLANS SECTION

HIGHWAY NAME: PHOENIX - CASA GRANDE
FEDERAL AID NO.: I 010-C-802
PROJECT NO.: 010 MA 146 H5454 02R

ROUTE NO.: I-10
LOCATION: JCT. S.R. 51 - JCT. S.R. 202L

REGISTERED LAND SURVEYOR CERTIFICATE NO. 42014 JOSEPH R. DAVIS 2/24/10 Expires 03/31/2011

SHEET RS-48

Plotted By: rrosselli at 1:34:31 PM 2/23/2010 R:\PHOENIX\PROJECTS\AZ03107\15\SURVEY\DGN\ROS\ROS\10RW153_RS48.DGN

SEE SHEET RS-67 FOR DETAILS ON BASIS OF STATIONING

Click here for I-10 Index

RESULTS OF SURVEY

SEE ADOT PROJECTS I-10-3(161)155 D-7-T-655 & I-10-3-601 D-7-T-713 FOR ADDITIONAL INFORMATION IN THIS AREA.

COCA-COLA BOTTLING CO.
BOOK 588 PAGE 7

AUTOPLEX
BOOK 332 PAGE 48

10555
C. 1/4 Cor.
Fd. 1/2" Rebar
W/ Cap RLS 13562

MATCH LINE
VARIES
SHEET RS-47

EXIST R/W

10553
Sec. Cor.
Fd. C.O.P.
B.C. In HH
GDAC 52060-1

P.O.C. 8317+69.56
EXIST I-10 MED ℄
L.T.B. S05°31'56"W

3175

S00°11'36"E
2662.93'

N89°23'32"E 2636.81'
2602.68'

SEE DETAIL "A"

MATCH LINE

N89°23'32"E 2636.81'
1765.81'

12000
1/4 Cor.
Searched For Not Fd.
Not set.
Falls In travelled way.
Calculated Position
Per GDAC 52059-Z

6307 28243 6153 6152 28242

75'

Elliot Rd.

28225

75'

28226

28352 6151

10551
Sec. Cor.
Fd. C.O.T.
B.C. In HH
GDAC 52058-1

28351

28353

EXIST I-10 MEDIAN ℄
CURVE DATA
3173 → PI 8315+25.41
Δ=12°45'21" LT
D=0°15'00"
T=2561.75'
L=5102.33'
10094 → R=22,918.31'

I-10
Exist I-10 Med ℄
S00°13'08"E 2649.38'
52nd St.(Align)

VARIES

EXIST R/W

SHEET RS-48

28354

MATCH LINE

SHEET RS-50

10611
C. 1/4 Cor.
Fd Iron Pipe
Affixed 1 1/16" Washer
Tag Stamped
RLS 42014

DETAIL "A"

3175
34.13'
N89°23'32"E
287.02'
12000
3203
Witness Cor.
Fd. M.C.
A.C. Flush
Stamped RLS 29841
P.O.C. 8317+69.56
EXIST I-10 MED ℄
L.T.B. S05°31'56"W

KEY MAP

48th St.
RS-47
Priest Dr.
Elliot Rd.
RS-48
RS-49
RS-50

N
T.1S. R.4E.
MARICOPA CO.

0 50 100
Scale

10RW153_RS49.DGN

LEGEND

302 Set Monument
300 Found Monument
301 Calculated position
Existing ADOT R/W monument
Existing Misc monument

CHANGE ORDER REVISIONS			
C.O. NO.	DATE	BY	DESCRIPTION OF REVISIONS

DRAWING NO.	D-7-T-960
SURVEY	JANUARY 2007
DRAWN/DATE	ROSSELLI 04/07
ADOT REVIEW	BEN GURNEY
ROUTE NO.	I-10
LOCATION	JCT. S.R. 51 - JCT. S.R. 202L

AZTEC 150 E. McDowell Road Phoenix, AZ 85004-1505 Tel (602) 254-0402 Fax (602) 254-0403 www.aztecaz.com

ARIZONA DEPARTMENT OF TRANSPORTATION
INTERMODAL TRANSPORTATION DIVISION
RIGHT OF WAY PLANS SECTION

HIGHWAY NAME: PHOENIX - CASA GRANDE
FEDERAL AID NO.: I 010-C-802
PROJECT NO.: 010 MA 146 H5454 02R

REGISTERED LAND SURVEYOR CERTIFICATE 42014 JOSEPH R. DAVIS 2/24/10 Expires 03/31/2011

SHEET RS-49

Plotted By: rrosselli at 1:34:32 PM 2/23/2010 R:\PHOENIX\PROJECTS\AZ03107\15\SURVEY\DGN\RDS\ROS\10RW153_RS49.DGN

SEE SHEET RS-67 FOR DETAILS ON BASIS OF STATIONING

Click here for I-10 Index

RESULTS OF SURVEY

SEE ADOT PROJECTS I-10-3(16)155 D-7-T-655 & I-10-3-601 D-7-T-713 FOR ADDITIONAL INFORMATION IN THIS AREA.

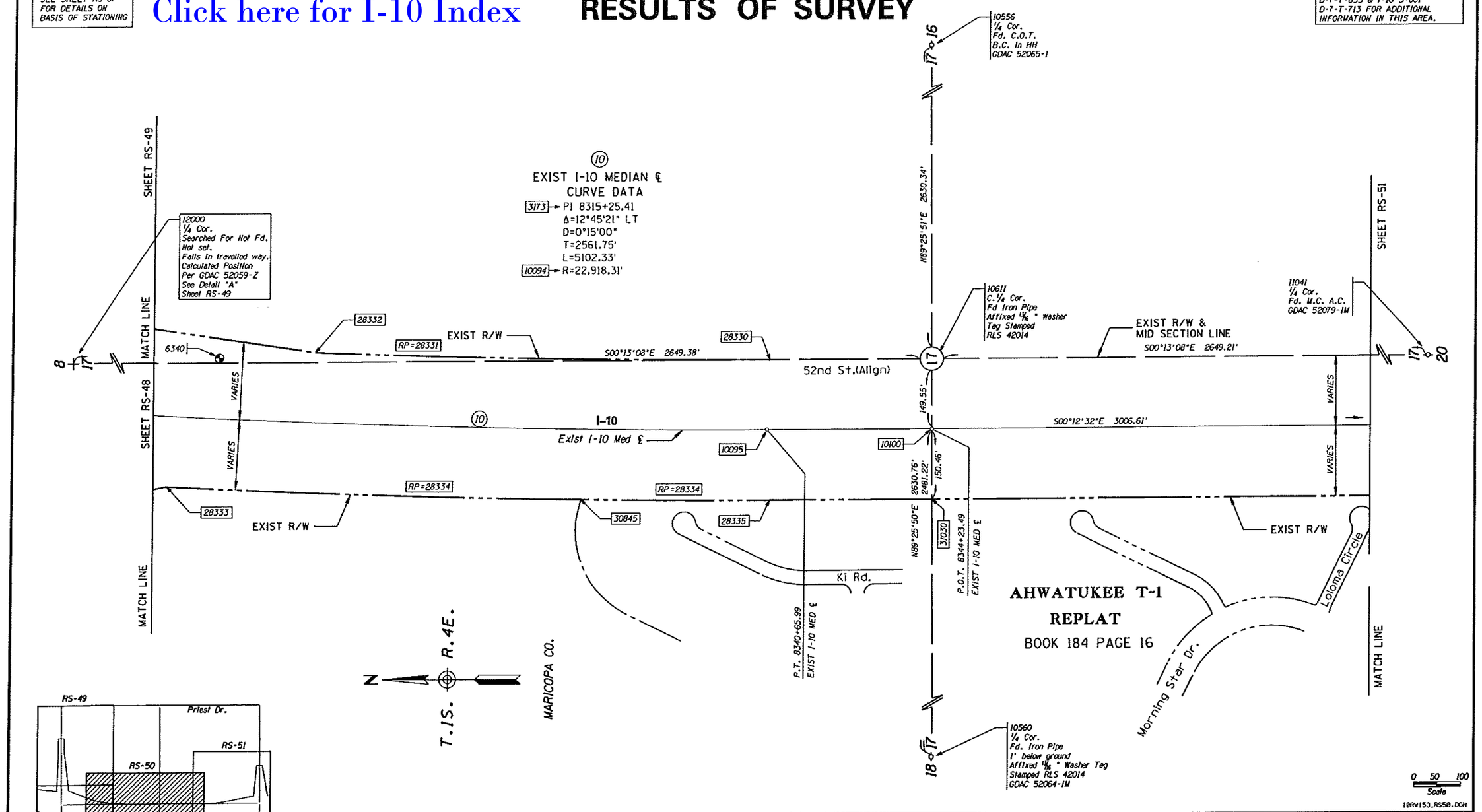

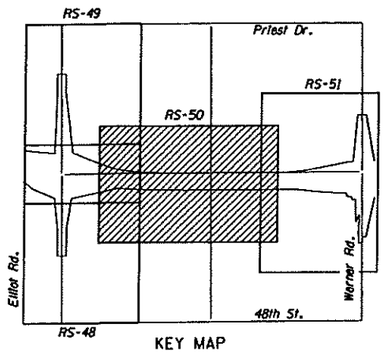

KEY MAP

LEGEND

302 Set Monument

300 Found Monument

Existing Misc monument

301 Calculated position

Existing ADOT R/W monument

CHANGE ORDER REVISIONS			
C.O. NO.	DATE	BY	DESCRIPTION OF REVISIONS

DRAWING NO.	D-7-T-960
SURVEY	JANUARY 2007
DRAWN/DATE	ROSSELLI 04/07
ADOT REVIEW	BEN GURNEY

AZTEC

ARIZONA DEPARTMENT OF TRANSPORTATION
INTERMODAL TRANSPORTATION DIVISION
RIGHT OF WAY PLANS SECTION

HIGHWAY NAME: PHOENIX - CASA GRANDE

FEDERAL AID NO.: I 010-C-802

PROJECT NO.: 010 MA 146 H5454 02R

ROUTE NO.: I-10

LOCATION: JCT. S.R. 51 - JCT. S.R. 202L

Expires 03/31/2011

SHEET RS-50

Plotted By: rrosselli at 1:34:33 PM 2/23/2010 R:\PHOENIX\PROJECTS\AZ03107\15\SURVEY\DGN\ROS\ROS\10RW153_RS50.DGN

SEE SHEET RS-67 FOR DETAILS ON BASIS OF STATIONING

Click here for I-10 Index

RESULTS OF SURVEY

SEE ADOT PROJECTS I-10-3(16)155 D-7-T-655 & I-10-3-801 D-7-T-804 FOR ADDITIONAL INFORMATION IN THIS AREA.

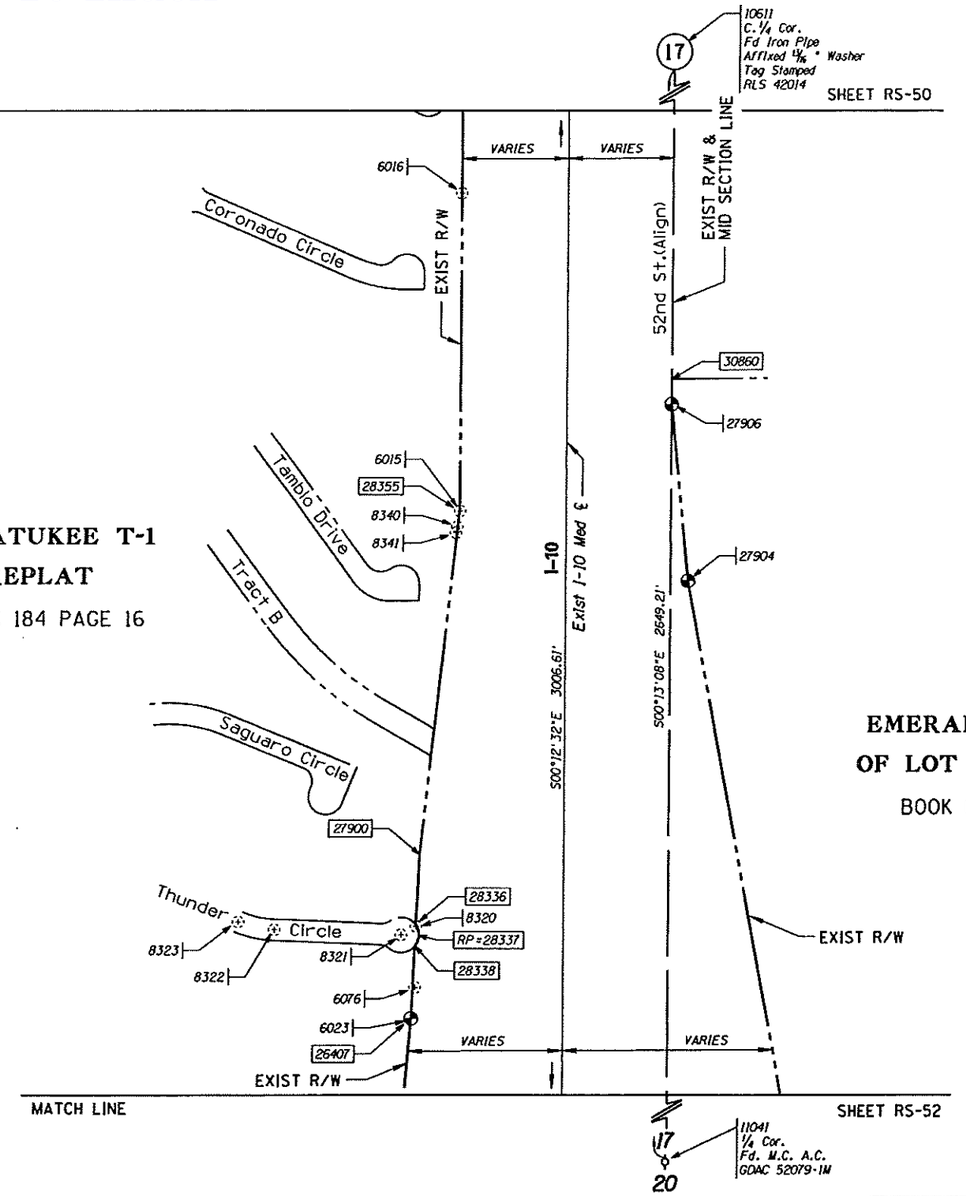

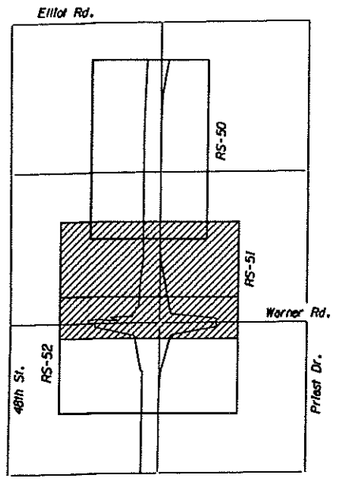

KEY MAP

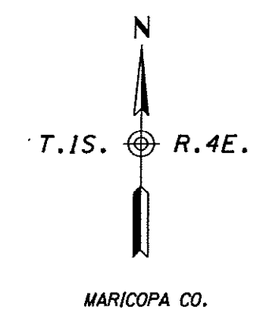

0 50 100
Scale

10RW153_RS51.DGN

LEGEND

- 302 Set Monument
- 300 Found Monument
- Existing Misc monument
- 301 Calculated position
- Existing ADOT R/W monument

CHANGE ORDER REVISIONS			
C.O. NO.	DATE	BY	DESCRIPTION OF REVISIONS

DRAWING NO.	D-7-T-960
SURVEY	JANUARY 2007
DRAWN/DATE	ROSSELLI 04/07
ADOT REVIEW	BEN GURNEY
ROUTE NO.:	I-10
LOCATION:	JCT. S.R. 51 - JCT. S.R. 202L

AZTEC

ARIZONA DEPARTMENT OF TRANSPORTATION
INTERMODAL TRANSPORTATION DIVISION
RIGHT OF WAY PLANS SECTION

HIGHWAY NAME: PHOENIX - CASA GRANDE

FEDERAL AID NO.: I 010-C-802

PROJECT NO.: 010 MA 146 H5454 02R

Expires 03/31/2011

SHEET RS-51

Plotted By: rrosselli at 1:34:34 PM 2/23/2010 R:\PHOENIX\PROJECTS\AZ03107\15\SURVEY\DGN\ROS\ROS\10RW153_RS51.DGN

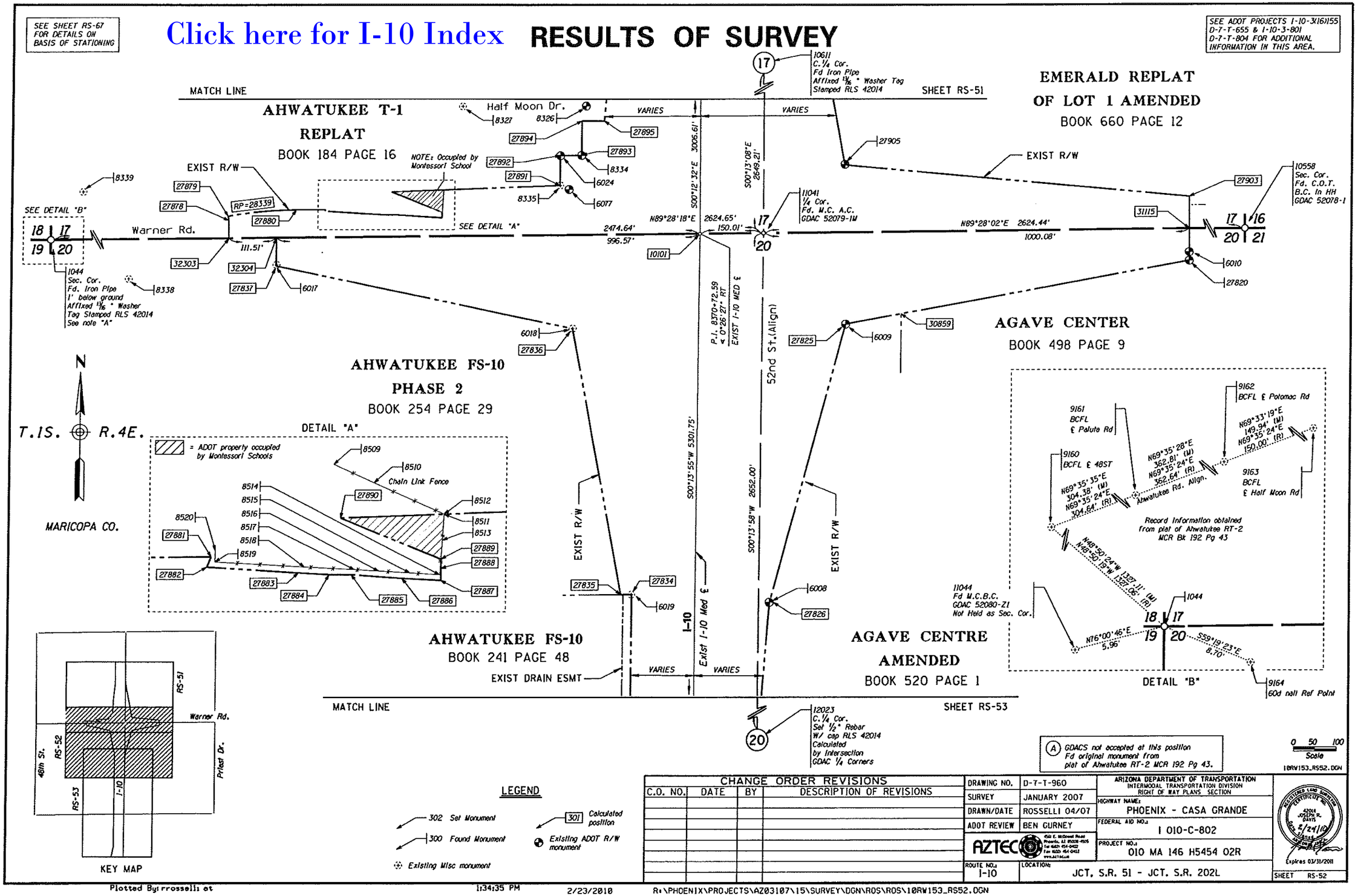

SEE SHEET RS-67 FOR DETAILS ON BASIS OF STATIONING
Click here for I-10 Index
RESULTS OF SURVEY
SEE ADOT PROJECTS I-10-3(16)155 D-7-T-655 & I-10-3-801 D-7-T-804 FOR ADDITIONAL INFORMATION IN THIS AREA.
MATCH LINE
SHEET RS-51
AHWATUKEE T-1 REPLAT
BOOK 184 PAGE 16
EMERALD REPLAT OF LOT 1 AMENDED
BOOK 660 PAGE 12
Half Moon Dr.
VARIES
NOTE: Occupied by Montessori School
EXIST R/W
SEE DETAIL "B"
Warner Rd.
SEE DETAIL "A"
N89°28'18"E 2624.65'
N89°28'02"E 2624.44'
1000.08'
2474.64'
996.57'
150.01'
111.51'
10611 C.1/4 Cor. Fd Iron Pipe Affixed 13/16" Washer Tag Stamped RLS 42014
11041 1/4 Cor. Fd. M.C. A.C. GDAC 52079-1M
10558 Sec. Cor. Fd. C.O.T. B.C. in HH GDAC 52078-1
1044 Sec. Cor. Fd. Iron Pipe 1' below ground Affixed 13/16" Washer Tag Stamped RLS 42014 See note "A"
AHWATUKEE FS-10 PHASE 2
BOOK 254 PAGE 29
AGAVE CENTER
BOOK 498 PAGE 9
52nd St.(Align)
S00°12'32"E 3006.61'
S00°13'08"E 2649.21'
S00°13'55"W 5301.75'
S00°13'58"W 2652.00'
P.I. 8370+72.59 ∢ 0°26'27" RT EXIST I-10 MED ℄
T.1S. R.4E.
MARICOPA CO.
DETAIL "A"
= ADOT property occupied by Montessori Schools
Chain Link Fence
EXIST R/W
I-10
Exist I-10 Med ℄
AHWATUKEE FS-10
BOOK 241 PAGE 48
EXIST DRAIN ESMT
AGAVE CENTRE AMENDED
BOOK 520 PAGE 1
MATCH LINE
SHEET RS-53
12023 C.1/4 Cor. Set 1/2" Rebar W/ cap RLS 42014 Calculated by Intersection GDAC 1/4 Corners
9161 BCFL ℄ Palute Rd
9162 BCFL ℄ Potomac Rd
9160 BCFL ℄ 48ST
9163 BCFL ℄ Half Moon Rd
Ahwatukee Rd. Align.
Record Information obtained from plat of Ahwatukee RT-2 MCR Bk 192 Pg 43
11044 Fd M.C.B.C. GDAC 52080-Z1 Not Held as Sec. Cor.
N76°00'46"E 5.96'
S59°19'23"E 8.70'
DETAIL "B"
9164 60d nail Ref Point
KEY MAP
48th St.
Warner Rd.
Priest Dr.
RS-51
RS-52
RS-53
I-10
LEGEND
302 Set Monument
300 Found Monument
Existing Misc monument
301 Calculated position
Existing ADOT R/W monument
A GDACS not accepted at this position Fd original monument from plat of Ahwatukee RT-2 MCR 192 Pg 43.
0 50 100 Scale
10RW153_RS52.DGN
CHANGE ORDER REVISIONS
C.O. NO. | DATE | BY | DESCRIPTION OF REVISIONS
DRAWING NO. D-7-T-960
SURVEY JANUARY 2007
DRAWN/DATE ROSSELLI 04/07
ADOT REVIEW BEN GURNEY
AZTEC
ARIZONA DEPARTMENT OF TRANSPORTATION INTERMODAL TRANSPORTATION DIVISION RIGHT OF WAY PLANS SECTION
HIGHWAY NAME: PHOENIX - CASA GRANDE
FEDERAL AID NO.: I 010-C-802
PROJECT NO.: 010 MA 146 H5454 02R
ROUTE NO.: I-10
LOCATION: JCT. S.R. 51 - JCT. S.R. 202L
Expires 03/31/2011
SHEET RS-52
Plotted By: rrosselli at 1:34:35 PM 2/23/2010 R:\PHOENIX\PROJECTS\AZ03107\15\SURVEY\DGN\ROS\ROS\10RW153_RS52.DGN

SEE SHEET RS-67 FOR DETAILS ON BASIS OF STATIONING

RESULTS OF SURVEY

SEE ADOT PROJECTS I-10-3(161)155 D-7-T-655 FOR ADDITIONAL INFORMATION IN THIS AREA.

Click here for I-10 Index

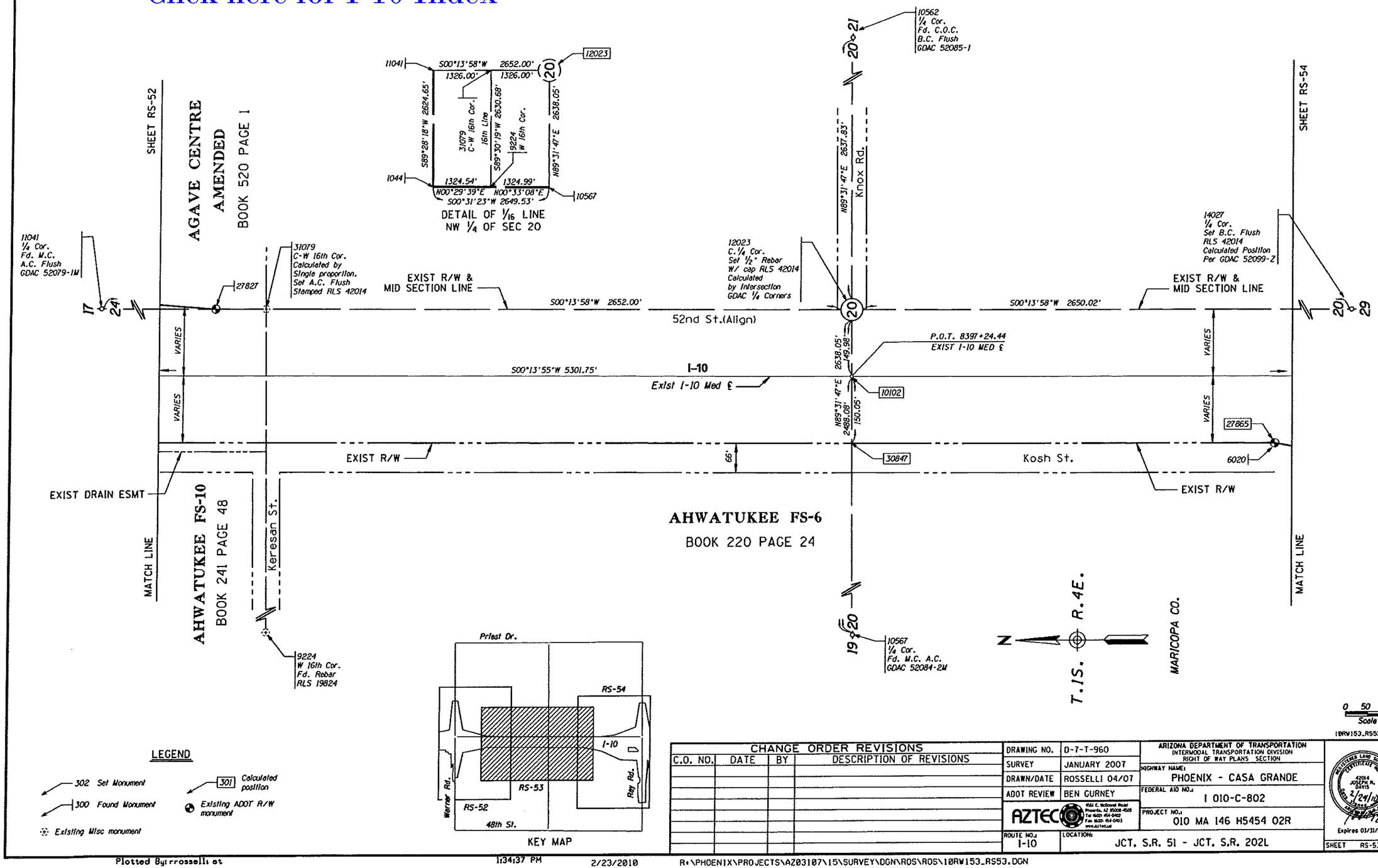

CHANGE ORDER REVISIONS			
C.O. NO.	DATE	BY	DESCRIPTION OF REVISIONS

DRAWING NO.	D-7-T-960
SURVEY	JANUARY 2007
DRAWN/DATE	ROSSELLI 04/07
ADOT REVIEW	BEN CURNEY
AZTEC	4141 E. McDowell Road Phoenix, AZ 85008-4505 Tel (602) 454-0402 Fax (602) 454-0403 www.AZTEC.us
ROUTE NO.:	I-10
LOCATION:	JCT. S.R. 51 - JCT. S.R. 202L

ARIZONA DEPARTMENT OF TRANSPORTATION
INTERMODAL TRANSPORTATION DIVISION
RIGHT OF WAY PLANS SECTION

HIGHWAY NAME: PHOENIX - CASA GRANDE
FEDERAL AID NO.: I 010-C-802
PROJECT NO.: 010 MA 146 H5454 02R

REGISTERED LAND SURVEYOR — CERTIFICATE NO. 42014 — JOSEPH R. DAVIS — 2/24/10 — Expires 03/31/2011

SHEET RS-53

Plotted By: rrosselli at 1:34:37 PM 2/23/2010 R:\PHOENIX\PROJECTS\AZ03107\15\SURVEY\DGN\ROS\ROS\10RW153_RS53.DGN

SEE SHEET RS-67
FOR DETAILS ON
BASIS OF STATIONING

RESULTS OF SURVEY

SEE ADOT PROJECTS I-10-3(161)155
D-7-T-655 & IR-10-3(185)
D-7-T-807 FOR ADDITIONAL
INFORMATION IN THIS AREA.

Click here for I-10 Index

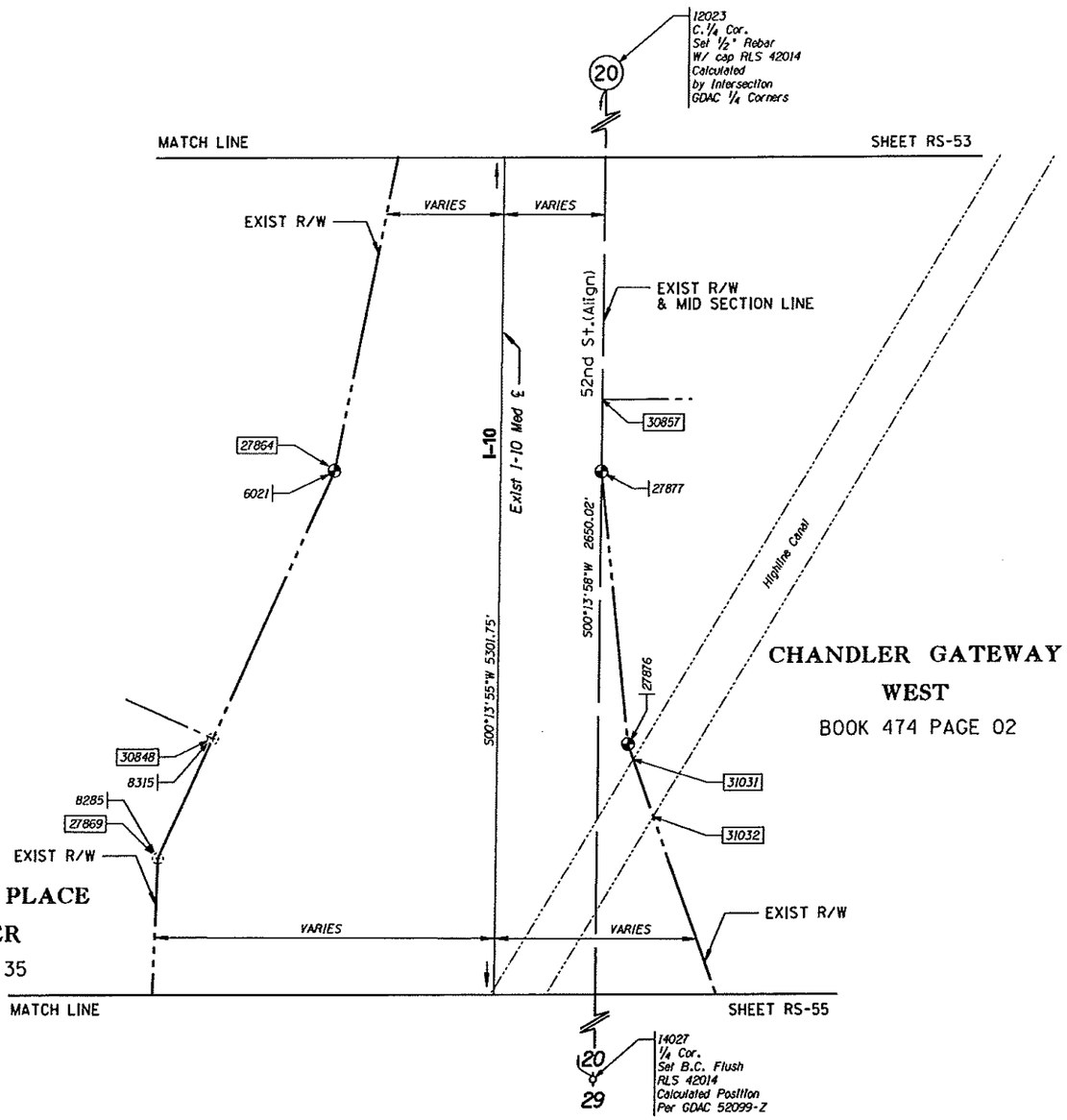

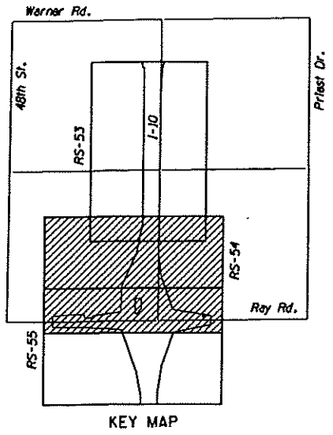

KEY MAP

LEGEND

302 Set Monument
300 Found Monument
Existing Misc monument
301 Calculated position
Existing ADOT R/W monument

CHANGE ORDER REVISIONS			
C.O. NO.	DATE	BY	DESCRIPTION OF REVISIONS

DRAWING NO.	D-7-T-960
SURVEY	JANUARY 2007
DRAWN/DATE	ROSSELLI 04/07
ADOT REVIEW	BEN GURNEY
AZTEC	4521 E. McDowell Road Phoenix, AZ 85008-4505 Tel (602) 454-0402 Fax (602) 454-0403 www.aztecaz.com
ROUTE NO.: I-10	LOCATION: JCT. S.R. 51 - JCT. S.R. 202L

ARIZONA DEPARTMENT OF TRANSPORTATION
INTERMODAL TRANSPORTATION DIVISION
RIGHT OF WAY PLANS SECTION

HIGHWAY NAME: PHOENIX - CASA GRANDE
FEDERAL AID NO.: I 010-C-802
PROJECT NO.: 010 MA 146 H5454 02R

62214 JOSEPH R. DAVIS 2/24/10 REGISTERED LAND SURVEYOR CERTIFICATE NO. ARIZONA U.S.A.
Expires 03/31/2011

SHEET RS-54

Plotted By: rrosselli at 1:34:38 PM 2/23/2010 R:\PHOENIX\PROJECTS\AZ03107\15\SURVEY\DGN\ROS\ROS\10RW153_RS54.DGN

SEE SHEET RS-67 FOR DETAILS ON BASIS OF STATIONING

Click here for I-10 Index

RESULTS OF SURVEY

SEE ADOT PROJECTS I-10-3(16)155 D-7-T-655 & IR-10-3(185) D-7-T-807 FOR ADDITIONAL INFORMATION IN THIS AREA.

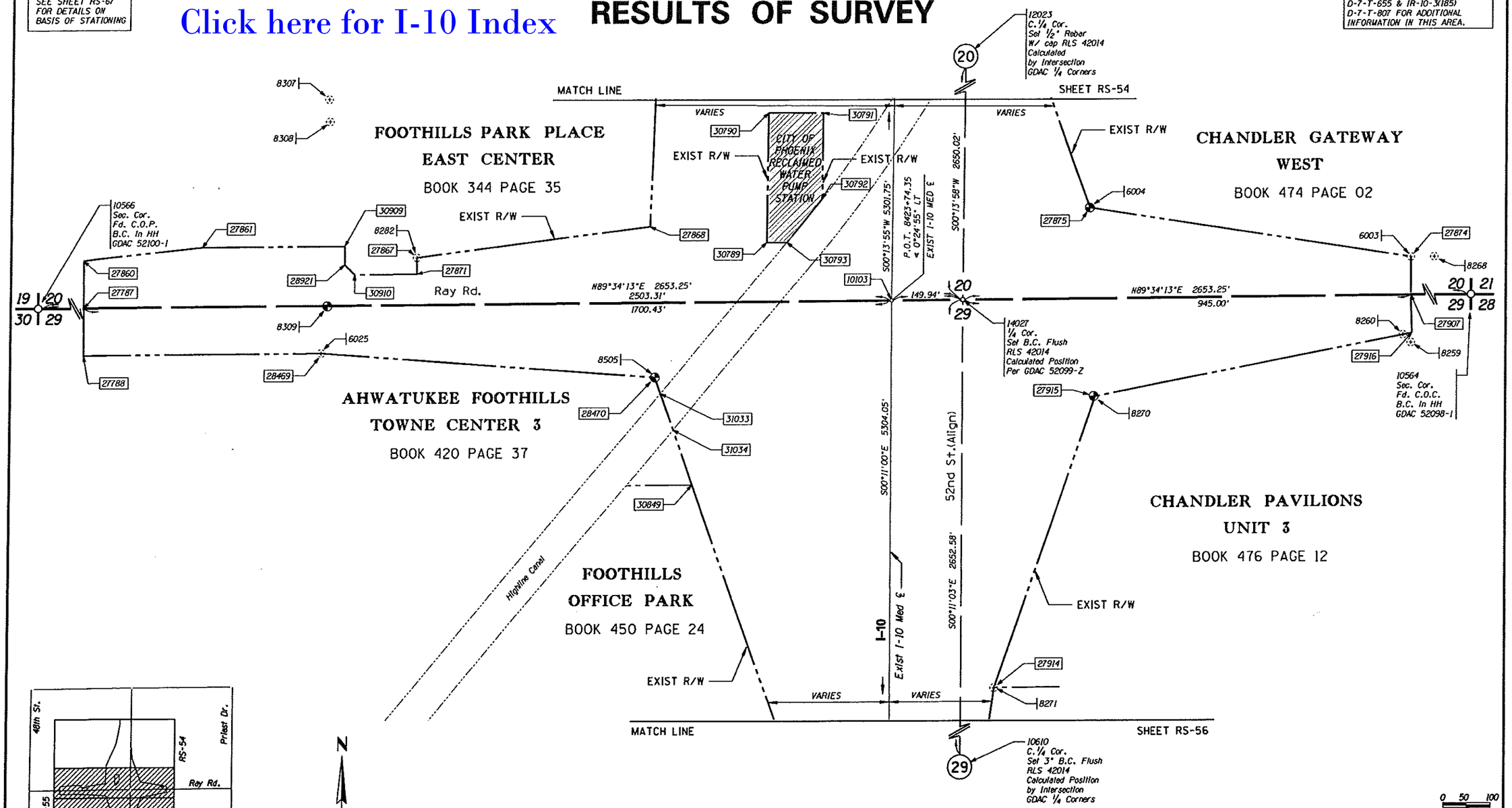

CHANGE ORDER REVISIONS			
C.O. NO.	DATE	BY	DESCRIPTION OF REVISIONS

DRAWING NO.	D-7-T-960
SURVEY	JANUARY 2007
DRAWN/DATE	ROSSELLI 04/07
ADOT REVIEW	BEN GURNEY

AZTEC

ARIZONA DEPARTMENT OF TRANSPORTATION
INTERMODAL TRANSPORTATION DIVISION
RIGHT OF WAY PLANS SECTION

HIGHWAY NAME: PHOENIX - CASA GRANDE

FEDERAL AID NO.: I 010-C-802

PROJECT NO.: 010 MA 146 H5454 02R

ROUTE NO.: I-10

LOCATION: JCT. S.R. 51 - JCT. S.R. 202L

Expires 03/31/2011

SHEET RS-55

10RW153_RS55.DGN

Plotted By: rrosselli at 1:34:39 PM 2/23/2010 R:\PHOENIX\PROJECTS\AZ03107\15\SURVEY\DGN\ROS\ROS\10RW153_RS55.DGN

SEE SHEET RS-67 FOR DETAILS ON BASIS OF STATIONING

RESULTS OF SURVEY

SEE ADOT PROJECTS I-10-3(161)155 D-7-T-655 & IR-10-3(185) D-7-T-807 FOR ADDITIONAL INFORMATION IN THIS AREA.

Click here for I-10 Index

SHEET RS-55

SHEET RS-57

CHANDLER PAVILIONS
UNIT 1
BOOK 473 PAGE 33

FOOTHILLS
OFFICE PARK
BOOK 450 PAGE 24

8273 — 27913 — 6000 — EXIST R/W & MID SECTION LINE — S00°11'03"E 2652.58' — 52nd St.(Align) — SEE DETAIL "A" — N89°38'00"E 2646.28' — S00°11'03"E 2651.78' — EXIST R/W & MID SECTION LINE

20 — 29 — 29 — 28 — 29 — 32

10568
1/4 Cor.
Fd. C.O.C.
B.C. Flush
GDAC 52105-1

10610
C.1/4 Cor.
Set 3" B.C. Flush
RLS 42014
Calculated Position
by Intersection
of 1/4 Corners

10572
1/4 Cor.
Fd. 3/4" Pipe
See Note 1

VARIES

I-10 — Exist I-10 Med ℄ — S00°11'00"E 5304.05'

2647.76' — 149.97' — 10104 — P.O.T. 8450+26.76 EXIST I-10 MED ℄

14027
1/4 Cor.
Set B.C. Flush
RLS 42014
Calculated Position
Per GDAC 52099-Z

N89°38'00"E 2497.79' — 150.03' — 31906 — 31035

28472 — EXIST R/W — EXIST DRAIN ESMT — 28463 — EXIST R/W — EXIST DRAIN ESMT

28471

Galveston St.

NOTE 1
GDACS not accepted at this location.
Aztec found and accepted the 3/4" Iron Pipe as shown on Bk. 610, Pg. 21, that marks the South Quarter Corner of Section 29, T.1S., R.4E., In 2002. Since that time, the Monument was destroyed. In 2004, Maricopa County G.D.A.C.S calculated said Quarter Corner by Single Proportion without the deflection as shown in Bk. 610 Pg. 21. Aztec has set Reference Monuments for the accepted position.

MATCH LINE

MATCH LINE

30 — 29

10569
1/4 Cor.
Fd. C.O.P.
B.C. Flush
GDAC 52104-1

N

T.1S. R.4E.

MARICOPA CO.

DETAIL "A"

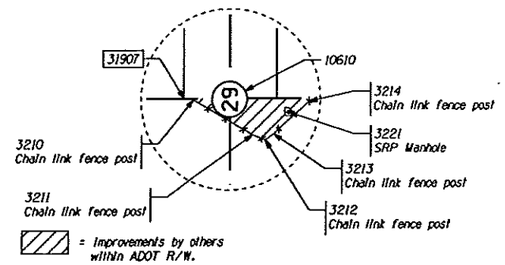

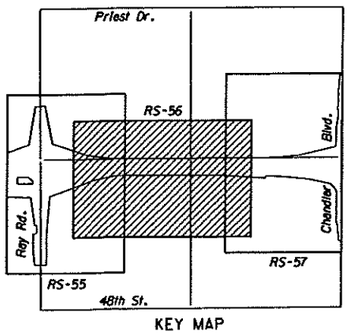

KEY MAP

LEGEND

302 Set Monument
300 Found Monument
Existing Misc monument
301 Calculated position
Existing ADOT R/W monument

0 50 100
Scale

10RW153_RS56.DGN

CHANGE ORDER REVISIONS						
C.O. NO.	DATE	BY	DESCRIPTION OF REVISIONS	DRAWING NO.	D-7-T-960	ARIZONA DEPARTMENT OF TRANSPORTATION INTERMODAL TRANSPORTATION DIVISION RIGHT OF WAY PLANS SECTION
				SURVEY	JANUARY 2007	HIGHWAY NAME: PHOENIX - CASA GRANDE
				DRAWN/DATE	ROSSELLI 04/07	FEDERAL AID NO.: I 010-C-802
				ADOT REVIEW	BEN GURNEY	PROJECT NO.: 010 MA 146 H5454 02R
				AZTEC	4521 E. McDowell Road Phoenix, AZ 85008-4505 Tel (602) 454-0402 Fax (602) 454-0403 www.aztecaz.com	ROUTE NO.: I-10
						LOCATION: JCT. S.R. 51 - JCT. S.R. 202L

REGISTERED LAND SURVEYOR CERTIFICATE NO. 42014 JOSEPH R. DAVIS 2/24/10 Expires 03/31/2011

SHEET RS-56

Plotted By: rosselli at 1:34:40 PM 2/23/2010 R:\PHOENIX\PROJECTS\AZ03107\15\SURVEY\DGN\ROS\ROS\10RW153_RS56.DGN

SEE SHEET RS-67 FOR DETAILS ON BASIS OF STATIONING

Click here for I-10 Index

RESULTS OF SURVEY

SEE ADOT PROJECTS I-10-3(161)155 D-7-T-655 & RAM-600-6-702 D-7-T-906 FOR ADDITIONAL INFORMATION IN THIS AREA.

(A) East - West R/W Lines In this area are controlled by 16th Line as shown.

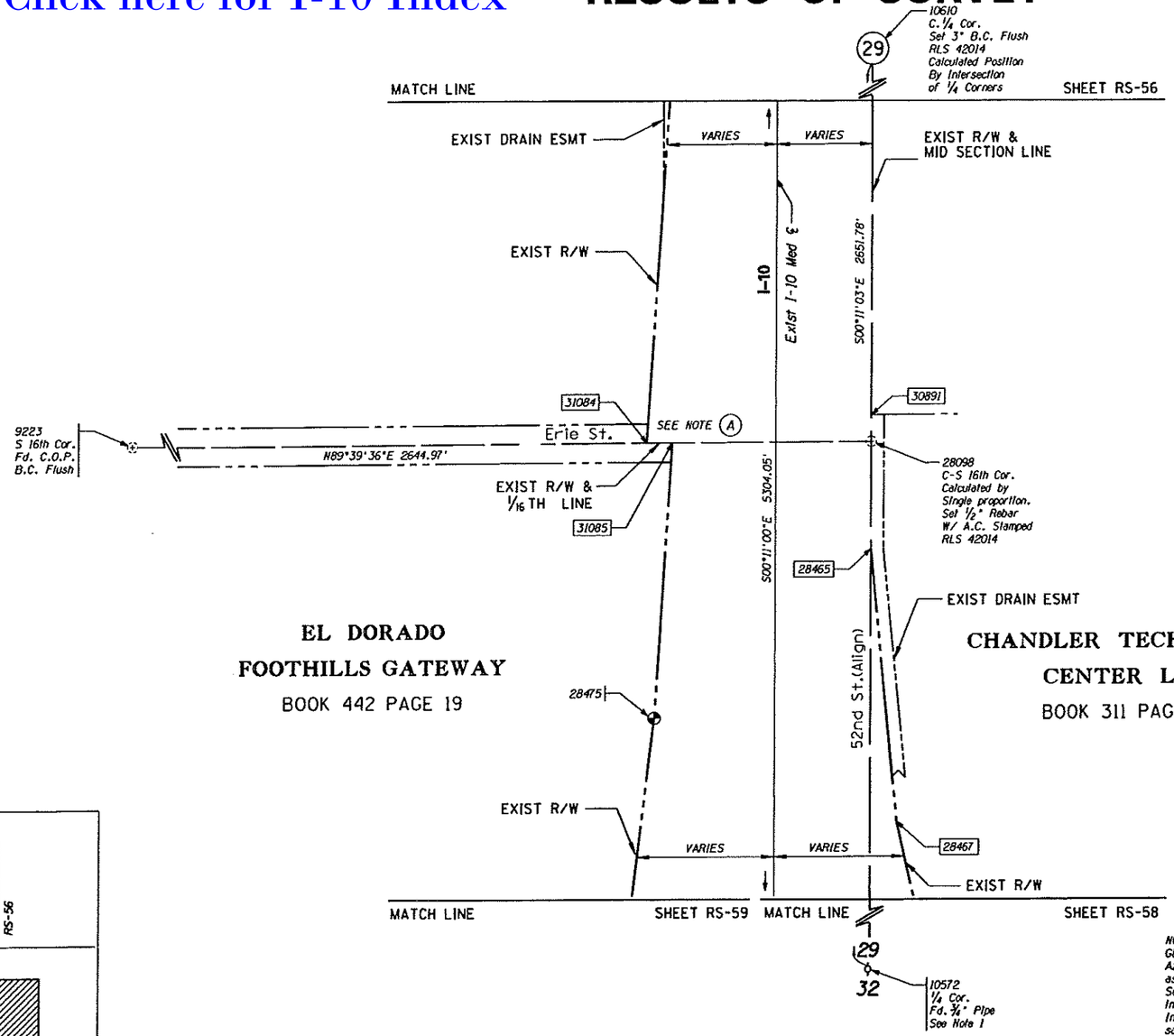

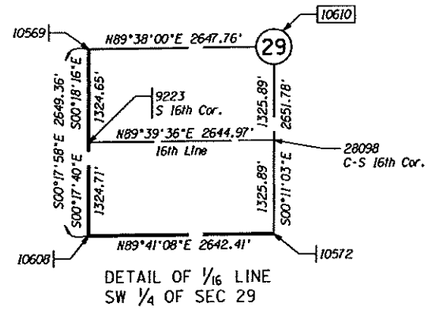

DETAIL OF 1/16 LINE
SW 1/4 OF SEC 29

EL DORADO FOOTHILLS GATEWAY
BOOK 442 PAGE 19

CHANDLER TECHNOLOGY CENTER LLC
BOOK 311 PAGE 9

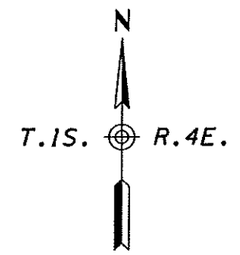

MARICOPA CO.

NOTE 1
GDACS not accepted at this location.
Aztec found and accepted the 3/4" Iron Pipe as shown on Bk. 610, Pg. 21, that marks the South Quarter Corner of Section 29, T.1S., R.4E.. In 2002. Since that time, the Monument was destroyed. In 2004, Maricopa County G.D.A.C.S calculated said Quarter Corner by Single Proportion without the deflection as shown in Bk. 610 Pg. 21. Aztec has set Reference Monuments for the accepted position.

0 50 100
Scale

10RW153_RS57.DGN

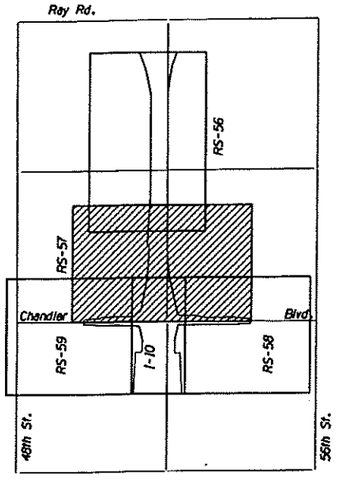

KEY MAP

LEGEND

302 Set Monument
300 Found Monument
Existing Misc monument
301 Calculated position
Existing ADOT R/W monument

CHANGE ORDER REVISIONS				DRAWING NO.	D-7-T-960	ARIZONA DEPARTMENT OF TRANSPORTATION INTERMODAL TRANSPORTATION DIVISION RIGHT OF WAY PLANS SECTION	
C.O. NO.	DATE	BY	DESCRIPTION OF REVISIONS	SURVEY	JANUARY 2007		
				DRAWN/DATE	ROSSELLI 04/07	HIGHWAY NAME: PHOENIX - CASA GRANDE	
				ADOT REVIEW	BEN GURNEY	FEDERAL AID NO.: I 010-C-802	
				AZTEC	4760 E. McDowell Road Phoenix, AZ 85008-4505 Tel (602) 454-0462 Fax (602) 454-0463 www.aztecaz.com	PROJECT NO.: 010 MA 146 H5454 02R	
				ROUTE NO.: I-10	LOCATION: JCT. S.R. 51 - JCT. S.R. 202L		

REGISTERED LAND SURVEYOR CERTIFICATE NO. 42014 JOSEPH R. DAVIS 2/24/10 ARIZONA U.S.A.
Expires 03/31/2011

SHEET RS-57

Plotted By: rrosselli at 1:34:42 PM 2/23/2010 R:\PHOENIX\PROJECTS\AZ03107\15\SURVEY\DGN\ROS\ROS\10RW153_RS57.DGN

SEE SHEET RS-67 FOR DETAILS ON BASIS OF STATIONING

Click here for I-10 Index

RESULTS OF SURVEY

SEE ADOT PROJECTS I-10-3(16)155 D-7-T-655 & RAM-600-6-702 D-7-T-906 FOR ADDITIONAL INFORMATION IN THIS AREA.

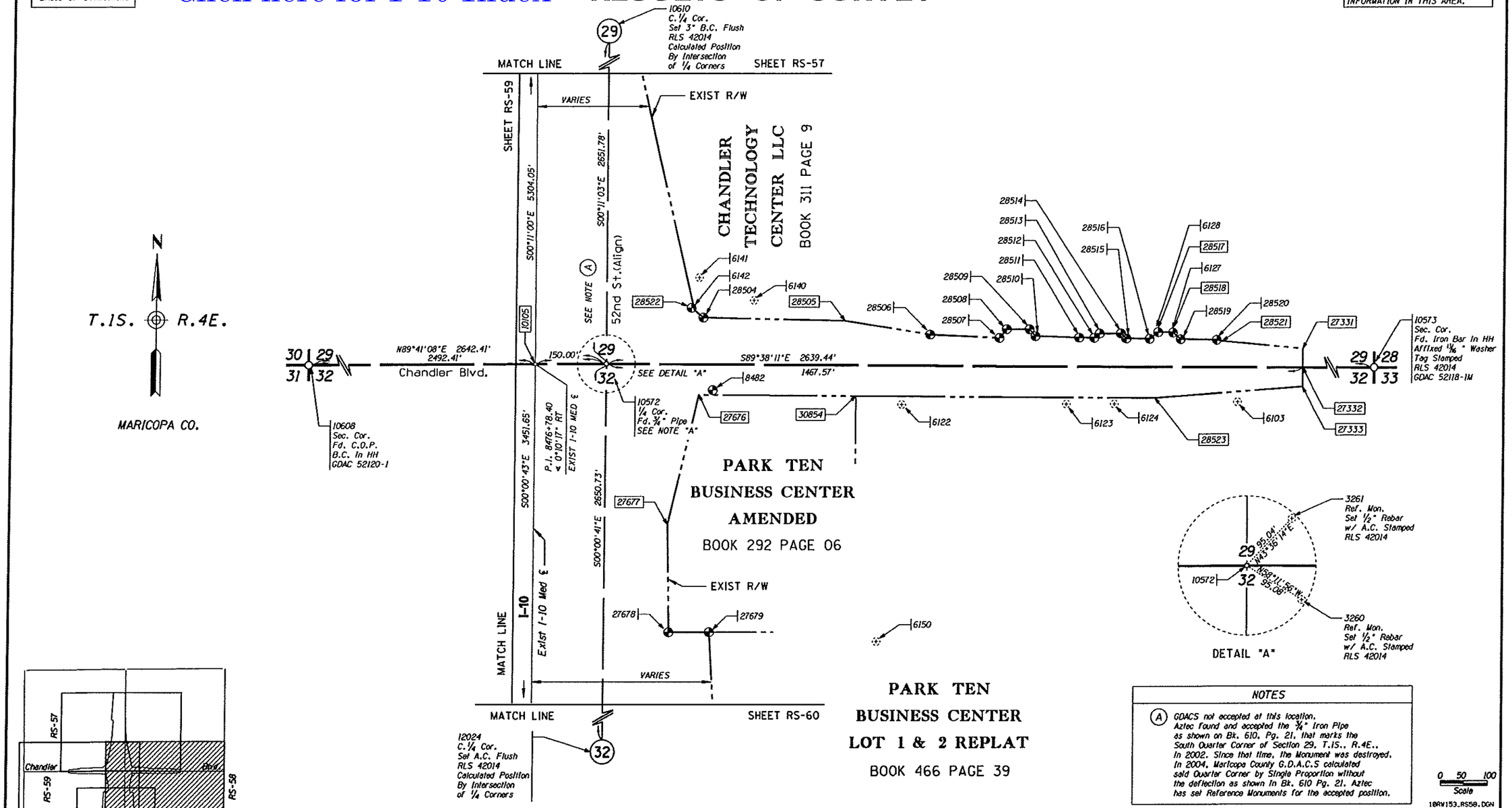

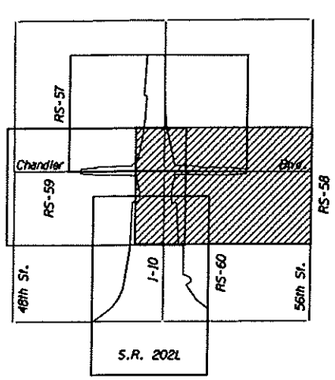

KEY MAP

NOTES

(A) GDACS not accepted at this location. Aztec found and accepted the 3/4" Iron Pipe as shown on Bk. 610, Pg. 21, that marks the South Quarter Corner of Section 29, T.1S., R.4E., in 2002. Since that time, the Monument was destroyed. In 2004, Maricopa County G.D.A.C.S calculated said Quarter Corner by Single Proportion without the deflection as shown in Bk. 610 Pg. 21. Aztec has set Reference Monuments for the accepted position.

0 50 100 Scale

10RW153_RS58.DGN

LEGEND

- 302 Set Monument
- 300 Found Monument
- Existing Misc monument
- 301 Calculated position
- Existing ADOT R/W monument

CHANGE ORDER REVISIONS			
C.O. NO.	DATE	BY	DESCRIPTION OF REVISIONS

DRAWING NO.	D-7-T-960
SURVEY	JANUARY 2007
DRAWN/DATE	ROSSELLI 04/07
ADOT REVIEW	BEN GURNEY

AZTEC

ARIZONA DEPARTMENT OF TRANSPORTATION
INTERMODAL TRANSPORTATION DIVISION
RIGHT OF WAY PLANS SECTION

HIGHWAY NAME: PHOENIX - CASA GRANDE

FEDERAL AID NO.: I 010-C-802

PROJECT NO.: 010 MA 146 H5454 02R

ROUTE NO.: I-10

LOCATION: JCT. S.R. 51 - JCT. S.R. 202L

REGISTERED LAND SURVEYOR CERTIFICATE NO. 42014 JOSEPH R. DAVIS 2/24/10 Expires 03/31/2011

SHEET RS-58

Plotted By: rrosselli at 1:34:43 PM 2/23/2010 R:\PHOENIX\PROJECTS\AZ03107\15\SURVEY\DGN\ROS\ROS\10RW153_RS58.DGN

SEE SHEET RS-67 FOR DETAILS ON BASIS OF STATIONING

Click here for I-10 Index

RESULTS OF SURVEY

SEE ADOT PROJECTS I-10-3(161)155 D-7-T-655 & RAM-600-6-702 D-7-T-906 FOR ADDITIONAL INFORMATION IN THIS AREA.

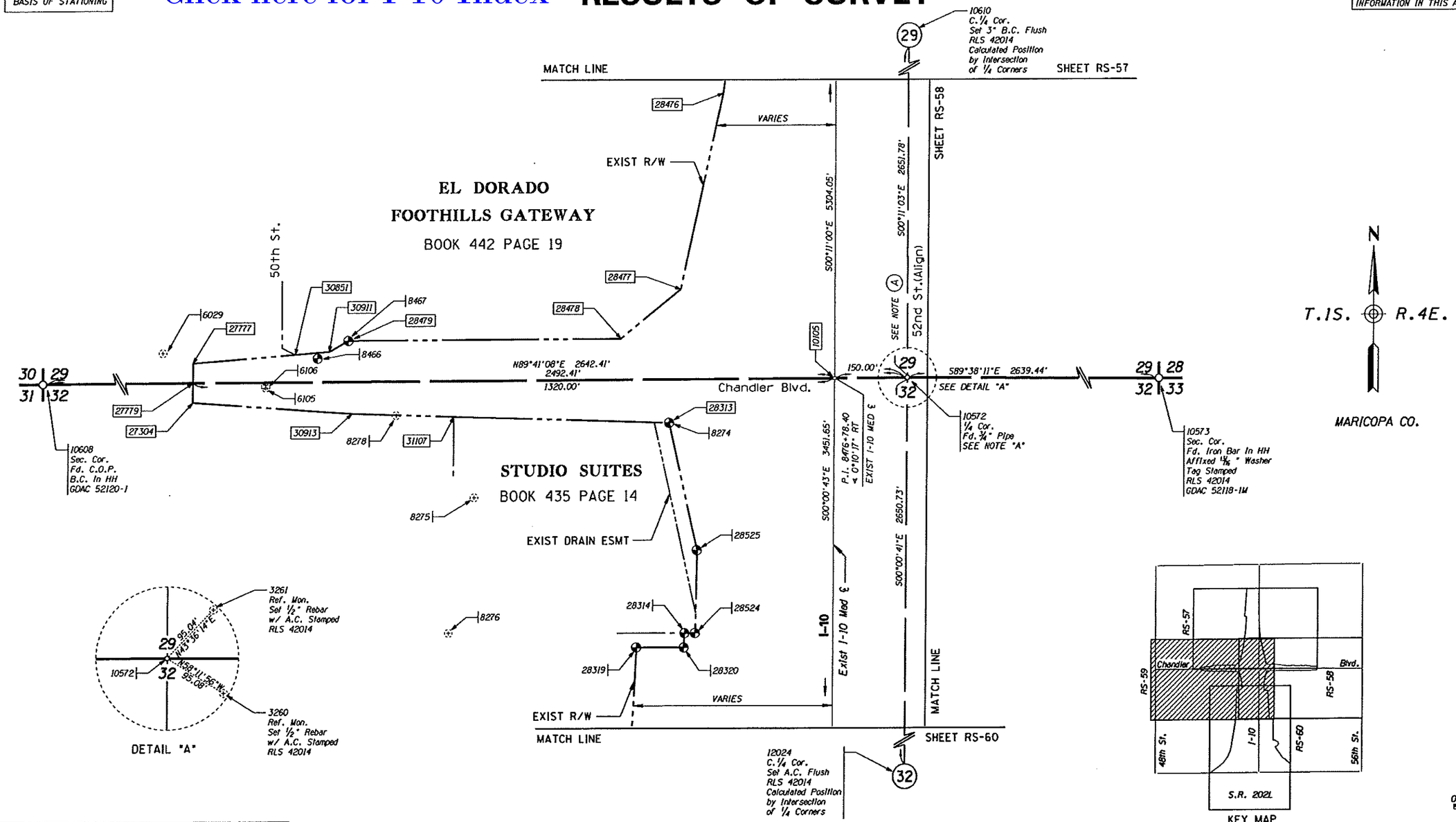

DETAIL "A"

KEY MAP

0 50 100
Scale

10RW153_RS59.DGN

NOTES

(A) GDACS not accepted at this location. Aztec found and accepted the 3/4" Iron Pipe as shown on Bk. 610, Pg. 21, that marks the South Quarter Corner of Section 29, T.1S., R.4E.. In 2002. Since that time, the Monument was destroyed. In 2004, Maricopa County G.D.A.C.S calculated said Quarter Corner by Single Proportion without the deflection as shown in Bk. 610 Pg. 21. Aztec has set Reference Monuments for the accepted position.

LEGEND

- 302 Set Monument
- 300 Found Monument
- Existing Misc monument
- 301 Calculated position
- Existing ADOT R/W monument

CHANGE ORDER REVISIONS			
C.O. NO.	DATE	BY	DESCRIPTION OF REVISIONS

DRAWING NO.	D-7-T-960
SURVEY	JANUARY 2007
DRAWN/DATE	ROSSELLI 04/07
ADOT REVIEW	BEN GURNEY
ROUTE NO.	I-10
LOCATION:	JCT. S.R. 51 - JCT. S.R. 202L

AZTEC 4585 E. McDowell Road Phoenix, AZ 85008-1605 Tel (602) 454-0402 Fax (602) 454-0403 www.aztecaz.com

ARIZONA DEPARTMENT OF TRANSPORTATION
INTERMODAL TRANSPORTATION DIVISION
RIGHT OF WAY PLANS SECTION

HIGHWAY NAME: PHOENIX - CASA GRANDE
FEDERAL AID NO.: I 010-C-802
PROJECT NO.: 010 MA 146 H5454 02R

Registered Land Surveyor Certificate No. 42014 Joseph R. Davis 2/24/10 Expires 03/31/2011

SHEET RS-59

Plotted By:rosselli at 1:34:44 PM 2/23/2010 R:\PHOENIX\PROJECTS\AZ03107\15\SURVEY\DGN\ROS\ROS\10RW153_RS59.DGN

SEE SHEET RS-67 FOR DETAILS ON BASIS OF STATIONING

Click here for I-10 Index

RESULTS OF SURVEY

SEE ADOT PROJECTS I-10-3(161)155 D-7-T-655 & RAM-600-6-702 D-7-T-906 FOR ADDITIONAL INFORMATION IN THIS AREA.

PARK TEN BUSINESS CENTER LOT 1 & 2 REPLAT BOOK 466 PAGE 39

SHEET RS-58 | SHEET RS-59 | SHEET RS-61 | SHEET RS-62 | SHEET RS-63

MATCH LINE | EXIST R/W | VARIES | To RW Line

RP=28306 | 31908 | RP=28306 | 27684 | 27683 | 27687 | 27688 | 6096 | 27681 | 27682 | 27686 | RP=28307 | 30853 | 27680

Weber Dr.

EXIST R/W

29 | 32 | 33

10572 1/4 Cor. Fd. 3/4" Pipe SEE NOTE "A" RS-59

10575 1/4 Cor. Fd. M.C.E.D. B.C. In HH GDAC 52125-1

12024 C. 1/4 Cor. Set A.C. Flush RLS 42014 Calculated Position by Intersection of 1/4 Corners

12004 Standard 1/4 Cor. Fd. Iron Spike In culvert Affixed 1/8" Washer Tag Stamped RLS 42014 GDAC 52148-1

11045 1/4 Cor. Fd. M.C. A.C. GDAC 52124-21

S00°00'41"E 2650.73'

52nd St.(Align)

S00°00'41"E 2650.87'

N89°47'54"E 2641.62'

1241.65'

Frye Rd.

I-10

Exist I-10 Med ℄

S00°00'43"E 3451.65'

2641.92'

49.58'

10106

N89°47'54"E 2491.55'

1079.81'

P.O.T. 8503+28.83 EXIST I-10 MED ℄

S.R. 202L

T.1S. R.4E.

MARICOPA CO.

N

28318 | 28317 | RP=28321

EXIST R/W | MATCH LINE

0 50 100 Scale

10RW153_RS60.DGN

KEY MAP

RS-58 | RS-62 | 56th St. | RS-60 | RS-61 | Chandler Blvd. | I-10 | S.R. 202L | Pecos Rd. | 48th St. | RS-59 | RS-63 | RS-64

LEGEND

302 Set Monument

300 Found Monument

Existing Misc monument

301 Calculated position

Existing ADOT R/W monument

CHANGE ORDER REVISIONS

C.O. NO.	DATE	BY	DESCRIPTION OF REVISIONS

DRAWING NO.	D-7-T-960
SURVEY	JANUARY 2007
DRAWN/DATE	ROSSELLI 04/07
ADOT REVIEW	BEN GURNEY
ROUTE NO.:	I-10
LOCATION:	JCT. S.R. 51 - JCT. S.R. 202L

AZTEC 621 E. McDowell Road Phoenix, AZ 85004-1505 Tel (602) 254-0482 Fax (602) 254-0483 www.aztec.us

ARIZONA DEPARTMENT OF TRANSPORTATION INTERMODAL TRANSPORTATION DIVISION RIGHT OF WAY PLANS SECTION

HIGHWAY NAME: PHOENIX - CASA GRANDE

FEDERAL AID NO.: I 010-C-802

PROJECT NO.: 010 MA 146 H5454 02R

REGISTERED LAND SURVEYOR CERTIFICATE NO. 42014 JOSEPH R. DAVIS 2/24/10 ARIZONA U.S.A. Expires 03/31/2011

SHEET RS-60

Plotted By:rosselli at 1:34:46 PM 2/23/2010 R:\PHOENIX\PROJECTS\AZ03107\15\SURVEY\DGN\ROS\ROS\10RW153_RS60.DGN

Click here for I-10 Index

RESULTS OF SURVEY

SEE SHEET RS-67 FOR DETAILS ON BASIS OF STATIONING

MATCH LINE — SHEET RS-62

SEE ADOT PROJECTS I-10-3(161)155 D-7-T-655 & RAM-600-6-702 D-7-T-906 FOR ADDITIONAL INFORMATION IN THIS AREA.

(A) East - West R/W Lines in this area are controlled by 16th Line as shown.

32489 S 16th Cor.

SEE NOTE (A)

6059

31092

30852

27737

27738

27736

27739

27740

27741

27742

27743

27501

27500

RP=28310

RP=28311

RP=28325

RP=28324

50'

Weber Dr.

PECOS INDUSTRIAL PARK BOOK 210 PAGE 2

EXIST R/W

VARIES

SEE DETAIL "A"

EXIST R/W

27632

27633

27634

EXIST R/W

SHEET RS-60

S.R. 202L

P.C. 8511+30.05 EXIST I-10 MED ℄

(11) EXIST I-10 MEDIAN ℄ CURVE DATA

3119 → PI 8545+22.38
Δ=32°58'53" LT
D=0°30'00"
T=3392.33'
L=6596.28'
10090 → R=11,459.16'

16th Line

N89°50'58"E 2642.55'

27302 C-S 16th Cor. Calculated by Single proportion. In travelled way. Unable to set.

S00°00'41"E 2650.87'

12024 C. 1/4 Cor. Set A.C. Flush RLS 42014 Calculated Position By Intersection Of 1/4 Corners

10089

S00°00'43"E 3451.65'

(11) I-10 Exist I-10 Med ℄

T.1S. R.4E.

T.2S. R.4E.

32 | 33

10579 Standard Sec. Cor. Fd. C.O.C. B.C. In HH GDAC 52146-1

SEE DETAIL "C"

2021 E 16th Cor. Sec. 5 Calculated from Fd. Ref. Monument

N89°54'05"E 842.41'

N89°54'05"E 1322.83'

SEE DETAIL "B"

2020 1/4 Cor. Calculated from Fd. Ref. Monument

N89°53'47"E 478.70'

P.T. 8577+26.33 EXIST I-10 MED ℄ L.T.B. S32°59'36"E

10091

12004 Standard 1/4 Cor. Fd. Iron Spike In culvert Affixed 1/16" Washer Tag Stamped RLS 42014 GDAC 52148-1

10575

S00°03'42"E 2655.82'

1327.79'

1328.03'

10579

N89°47'54"E 2641.62'

27302 C-S 16th Cor.

16th Line

32489 E 16th Cor.

N89°50'58"E 2642.77'

N89°54'21"E 2643.54'

1325.43'

1325.44'

S00°00'41"E 2650.87'

12024

12004

DETAIL OF 1/16 LINE SE 1/4 OF SEC 32

MATCH LINE

EXIST R/W

8777

31910

N89°53'47"E 478.70'

151.98'

P.O.C. 8529+87.33 EXIST I-10 MED ℄ L.T.B. S09°17'54"E

3049

I-10

S0°00'41"E 2650.87' 2649.44'

1.43'

0.23'

12004

Exist I-10 Med ℄

6050

N89°55'44"E 844.16'

276.56'

P.O.C. 8529+85.88 EXIST I-10 MED ℄ L.T.B. S09°17'28"E

3051

31909

EXIST R/W

DETAIL "A"

2020 1/4 Cor.

106 Ref. Mon. Set A.C. Flush Stamped RLS 42014

S44°48'01"E 29.98'

S35°16'46"W 28.91'

708 Ref. Mon. Fd. Iron Pipe

DETAIL "B"

707 Ref. Mon. Fd. B.L.M. A.C. 2.5' Below ground

S32°57'23"E 28.71'

S45°01'28"W 30.02'

2021 E 16th Cor.

105 Ref. Mon. Set A.C. Flush Stamped RLS 42014

DETAIL "C"

701 16th Cor. Sec. 5 Fd. B.L.M. B.C. 1.5' below ground

N89°55'44"E 844.16'

Pecos Rd.

N89°55'26"E 1323.20'

615

1051 Standard Sec. Cor. Fd. B.L.M. B.C. 1.2' below ground

MATCH LINE — SHEET RS-63

MATCH LINE — SHEET RS-64

RS-62

56th St.

RS-58

RS-60

RS-61

Chandler Blvd.

I-10

S.R. 202L

Pecos Rd.

48th St.

RS-63

RS-64

KEY MAP

0 50 100 Scale

10RW153_RS61.DGN

T.1S. R.4E.

MARICOPA CO.

N

LEGEND

302 Set Monument
300 Found Monument
Existing Misc monument
301 Calculated position
Existing ADOT R/W monument

CHANGE ORDER REVISIONS			
C.O. NO.	DATE	BY	DESCRIPTION OF REVISIONS

DRAWING NO.	D-7-T-960
SURVEY	JANUARY 2007
DRAWN/DATE	ROSSELLI 04/07
ADOT REVIEW	BEN GURNEY
AZTEC	4521 E. McDowell Road Phoenix, AZ 85008-4505 Tel (602) 454-0402 Fax (602) 454-0403 www.aztecaz.com
ROUTE NO.	I-10
LOCATION	JCT. S.R. 51 - JCT. S.R. 202L

ARIZONA DEPARTMENT OF TRANSPORTATION
INTERMODAL TRANSPORTATION DIVISION
RIGHT OF WAY PLANS SECTION

HIGHWAY NAME: PHOENIX - CASA GRANDE
FEDERAL AID NO.: I 010-C-802
PROJECT NO.: 010 MA 146 H5454 02R

REGISTERED LAND SURVEYOR — 42004 JOSEPH R. DAVIS — 2/24/10 — Expires 03/31/2011

SHEET RS-61

Plotted By: rrosselli at 1:34:47 PM 2/23/2010 R:\PHOENIX\PROJECTS\AZ03107\15\SURVEY\DGN\ROS\ROS\10RW153_RS61.DGN

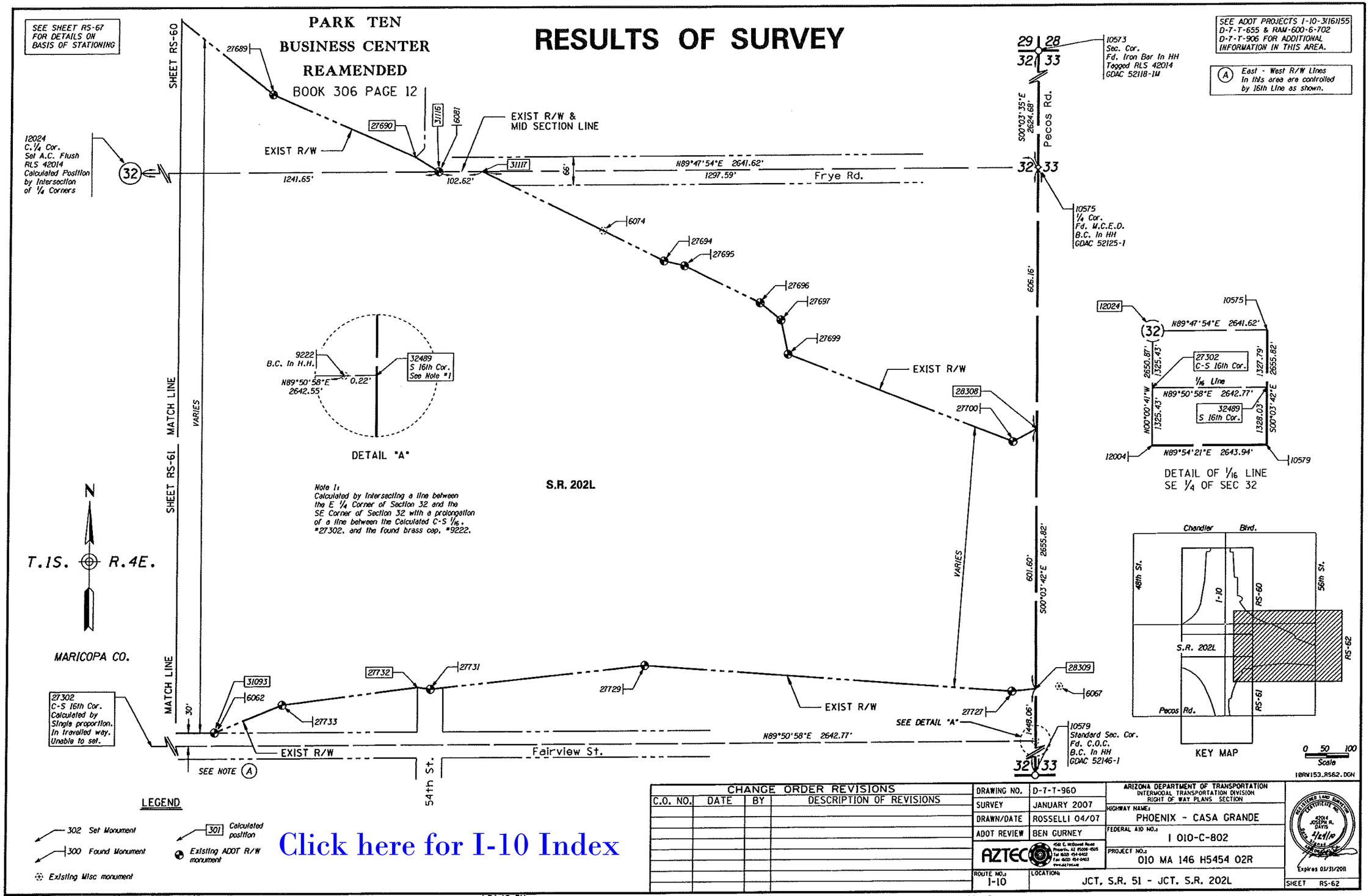
RESULTS OF SURVEY
PARK TEN
BUSINESS CENTER
REAMENDED
BOOK 306 PAGE 12
SEE SHEET RS-67 FOR DETAILS ON BASIS OF STATIONING
SEE ADOT PROJECTS I-10-3(16)155 D-7-T-655 & RAM-600-6-702 D-7-T-906 FOR ADDITIONAL INFORMATION IN THIS AREA.
A East - West R/W Lines in this area are controlled by 16th Line as shown.
SHEET RS-60
SHEET RS-61
MATCH LINE
VARIES
EXIST R/W
EXIST R/W & MID SECTION LINE
12024 C.1/4 Cor. Set A.C. Flush RLS 42014 Calculated Position by Intersection of 1/4 Corners
N89°47'54"E 2641.62'
1297.59'
Frye Rd.
1241.65'
102.62'
66'
S00°03'35"E 2624.68'
Pecos Rd.
10573 Sec. Cor. Fd. Iron Bar In HH Tagged RLS 42014 GDAC 52118-1M
10575 1/4 Cor. Fd. M.C.E.D. B.C. In HH GDAC 52125-1
606.16'
DETAIL "A"
9222 B.C. In H.H.
N89°50'58"E 2642.55'
0.22'
32489 S 16th Cor. See Note #1
Note 1: Calculated by intersecting a line between the E 1/4 Corner of Section 32 and the SE Corner of Section 32 with a prolongation of a line between the Calculated C-S 1/16, #27302, and the found brass cap, #9222.
S.R. 202L
DETAIL OF 1/16 LINE SE 1/4 OF SEC 32
27302 C-S 16th Cor.
1/16 Line
N89°50'58"E 2642.77'
32489 S 16th Cor.
N89°54'21"E 2643.94'
N00°00'41"W 2650.87'
S00°03'42"E 2655.82'
601.60'
VARIES
T.1S. R.4E.
MARICOPA CO.
27302 C-S 16th Cor. Calculated by Single proportion. In travelled way. Unable to set.
SEE NOTE A
EXIST R/W
Fairview St.
54th St.
N89°50'58"E 2642.77'
SEE DETAIL "A"
10579 Standard Sec. Cor. Fd. C.O.C. B.C. In HH GDAC 52146-1
1448.06'
KEY MAP
Chandler Blvd.
48th St.
56th St.
I-10
RS-60
RS-62
RS-61
S.R. 202L
Pecos Rd.
0 50 100 Scale
10RW153_RS62.DGN
LEGEND
302 Set Monument
300 Found Monument
Existing Misc monument
301 Calculated position
Existing ADOT R/W monument
CHANGE ORDER REVISIONS
C.O. NO. DATE BY DESCRIPTION OF REVISIONS
DRAWING NO. D-7-T-960
SURVEY JANUARY 2007
DRAWN/DATE ROSSELLI 04/07
ADOT REVIEW BEN GURNEY
AZTEC
ARIZONA DEPARTMENT OF TRANSPORTATION INTERMODAL TRANSPORTATION DIVISION RIGHT OF WAY PLANS SECTION
HIGHWAY NAME: PHOENIX - CASA GRANDE
FEDERAL AID NO.: I 010-C-802
PROJECT NO.: 010 MA 146 H5454 02R
ROUTE NO.: I-10
LOCATION: JCT. S.R. 51 - JCT. S.R. 202L
Expires 03/31/2011
SHEET RS-62
Click here for I-10 Index
Plotted By: rrossell: at
1:34:48 PM
2/23/2010
R:\PHOENIX\PROJECTS\AZ03107\15\SURVEY\DGN\ROS\ROS\10RW153_RS62.DGN

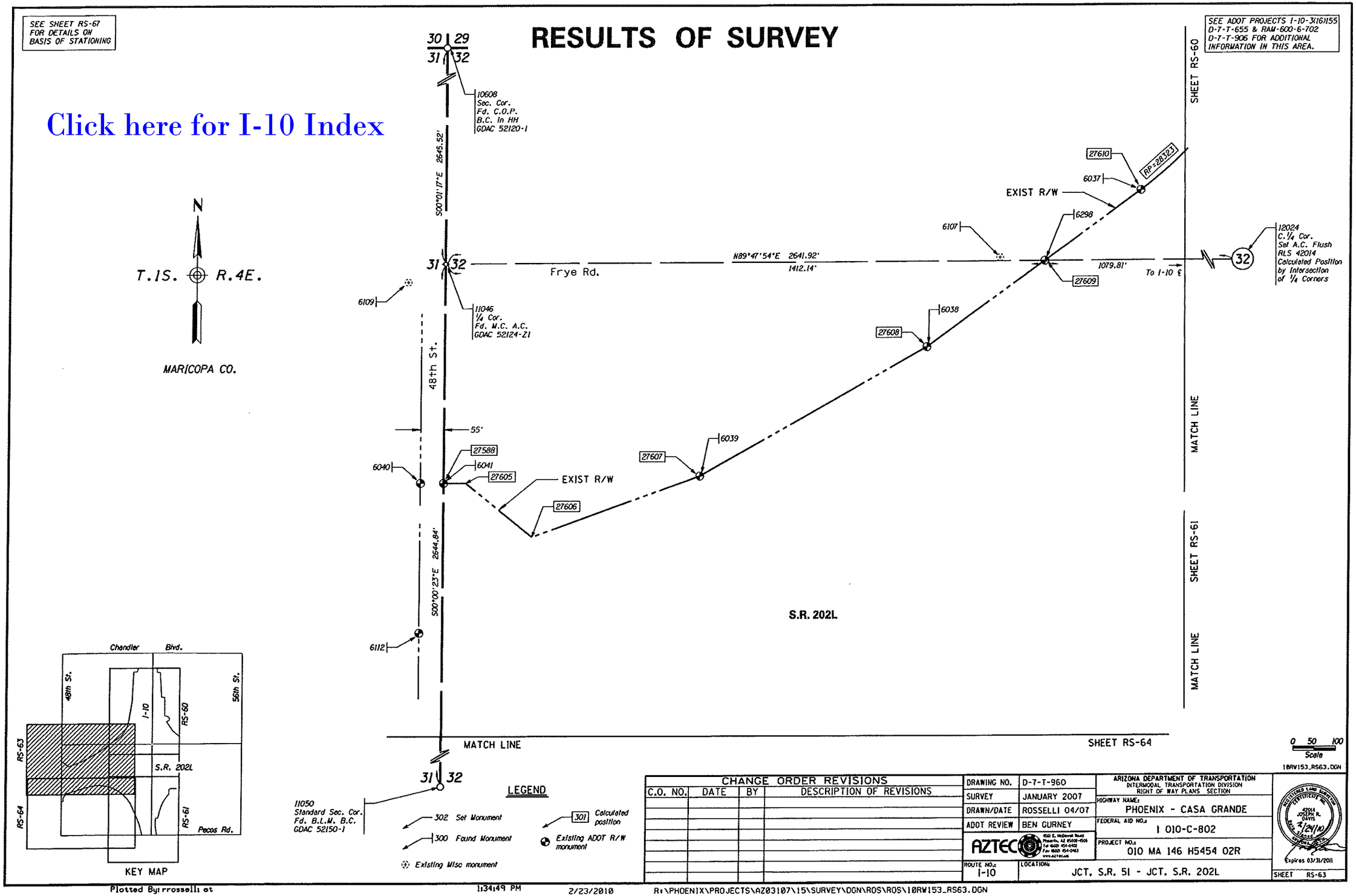

SEE SHEET RS-67 FOR DETAILS ON BASIS OF STATIONING
RESULTS OF SURVEY
SEE ADOT PROJECTS I-10-3(16)155 D-7-T-655 & RAM-600-6-702 D-7-T-906 FOR ADDITIONAL INFORMATION IN THIS AREA.
Click here for I-10 Index
N
T.1S. R.4E.
MARICOPA CO.
30 29
31 32
10608 Sec. Cor. Fd. C.O.P. B.C. In HH GDAC 52120-1
S00°01'17"E 2645.52'
31 32
Frye Rd.
N89°47'54"E 2641.92'
1412.14'
1079.81'
To I-10 ℄
32
12024 C.1/4 Cor. Set A.C. Flush RLS 42014 Calculated Position by Intersection of 1/4 Corners
6109
11046 1/4 Cor. Fd. M.C. A.C. GDAC 52124-Z1
48th St.
55'
27588
6041
27605
6040
EXIST R/W
27606
27607
6039
27608
6038
6107
27609
6298
EXIST R/W
6037
27610
RP=28323
SHEET RS-60
MATCH LINE
SHEET RS-61
MATCH LINE
S00°00'23"E 2644.84'
S.R. 202L
6112
MATCH LINE
SHEET RS-64
31 32
11050 Standard Sec. Cor. Fd. B.L.M. B.C. GDAC 52150-1
LEGEND
302 Set Monument
300 Found Monument
Existing Misc monument
301 Calculated position
Existing ADOT R/W monument
Chandler Blvd.
48th St.
56th St.
I-10
RS-60
RS-63
S.R. 202L
RS-64
RS-61
Pecos Rd.
KEY MAP
0 50 100
Scale
1ØRW153_RS63.DGN
CHANGE ORDER REVISIONS
C.O. NO. DATE BY DESCRIPTION OF REVISIONS
DRAWING NO. D-7-T-960
SURVEY JANUARY 2007
DRAWN/DATE ROSSELLI 04/07
ADOT REVIEW BEN GURNEY
AZTEC
ARIZONA DEPARTMENT OF TRANSPORTATION
INTERMODAL TRANSPORTATION DIVISION
RIGHT OF WAY PLANS SECTION
HIGHWAY NAME: PHOENIX - CASA GRANDE
FEDERAL AID NO.: I 010-C-802
PROJECT NO.: 010 MA 146 H5454 02R
ROUTE NO.: I-10
LOCATION: JCT. S.R. 51 - JCT. S.R. 202L
Expires 03/31/2011
SHEET RS-63
Plotted By: rrosselli at
1:34:49 PM
2/23/2010
R:\PHOENIX\PROJECTS\AZ03107\15\SURVEY\DGN\ROS\ROS\1ØRW153_RS63.DGN

SEE SHEET RS-67 FOR DETAILS ON BASIS OF STATIONING

RESULTS OF SURVEY

SEE ADOT PROJECTS I-10-3(161)155 D-7-T-655 & RAM-600-6-702 D-7-T-906 FOR ADDITIONAL INFORMATION IN THIS AREA.

Click here for I-10 Index



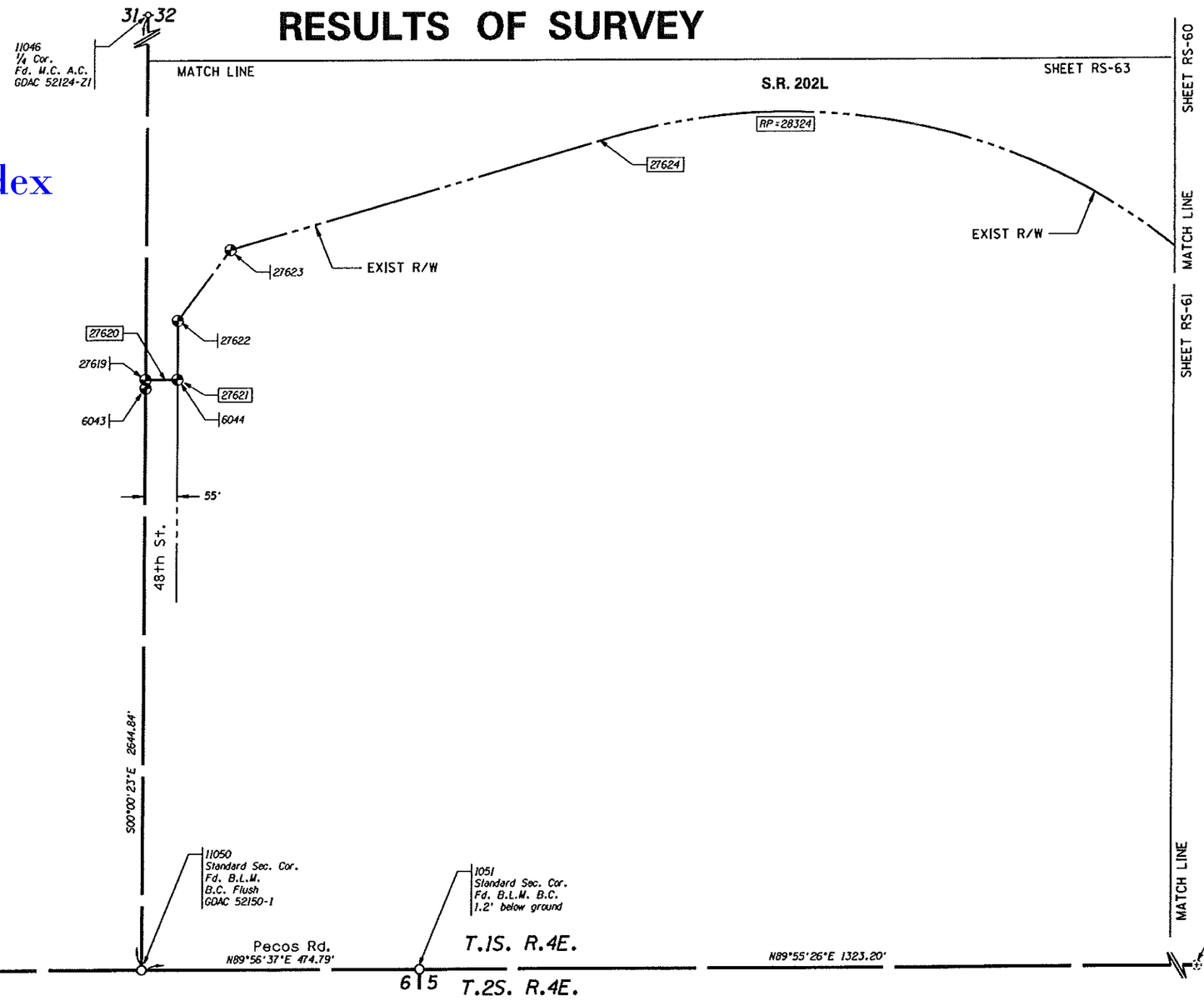

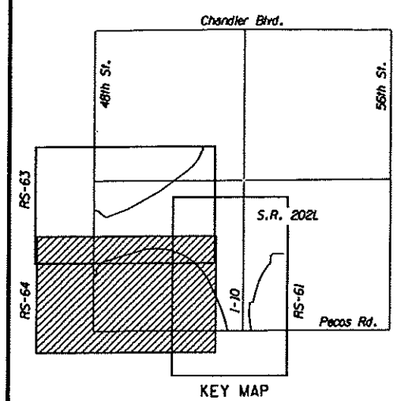

LEGEND

- 302 Set Monument
- 300 Found Monument
- Existing Misc monument
- 301 Calculated position
- Existing ADOT R/W monument

CHANGE ORDER REVISIONS			
C.O. NO.	DATE	BY	DESCRIPTION OF REVISIONS

DRAWING NO.	D-7-T-960
SURVEY	JANUARY 2007
DRAWN/DATE	ROSSELLI 04/07
ADOT REVIEW	BEN GURNEY

AZTEC 452 E. McDowell Road Phoenix, AZ 85004-1545 Tel (602) 254-0402 Fax (602) 254-0403 www.aztecaz.com

ARIZONA DEPARTMENT OF TRANSPORTATION
INTERMODAL TRANSPORTATION DIVISION
RIGHT OF WAY PLANS SECTION

HIGHWAY NAME: PHOENIX - CASA GRANDE
FEDERAL AID NO.: I 010-C-802
PROJECT NO.: 010 MA 146 H5454 02R
ROUTE NO.: I-10
LOCATION: JCT. S.R. 51 - JCT. S.R. 202L

REGISTERED LAND SURVEYOR CERTIFICATE NO. 52014 JOSEPH R. DAVIS 2/24/10 ARIZONA U.S.A. Expires 03/31/2011

SHEET RS-64

Plotted By: rosselli at 1:34:50 PM 2/23/2010 R:\PHOENIX\PROJECTS\AZ03107\15\SURVEY\DGN\ROS\ROS\10RW153_RS64.DGN

SEE SHEET RS-67 FOR DETAILS ON BASIS OF STATIONING

RESULTS OF SURVEY

SEE ADOT PROJECTS I-10-3(221)152 D-7-T-665 & IR-10-3(105) D-7-T-839 & M-600-3-801 D-7-T-732 FOR ADDITIONAL INFORMATION IN THIS AREA.

Click here for I-10 Index

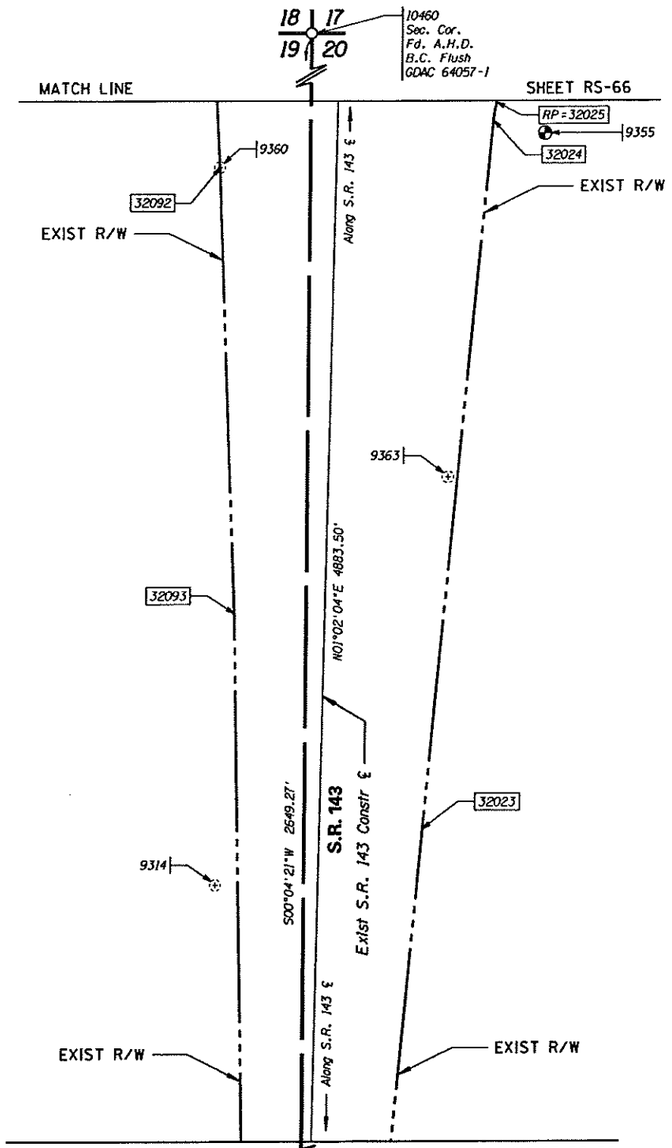

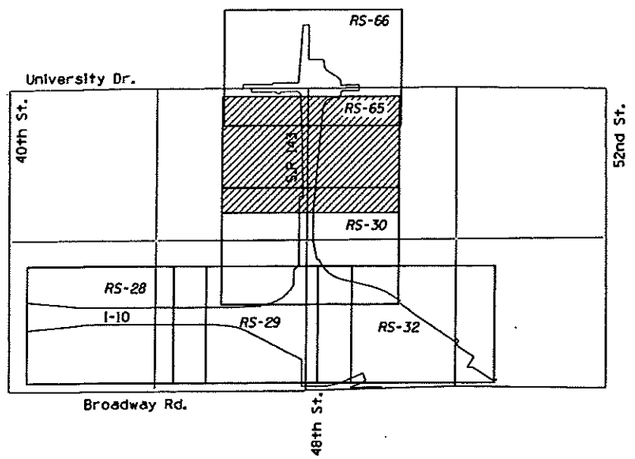

KEY MAP

N

T.1N. R.4E.

MARICOPA CO.

LEGEND

302 Set Monument
300 Found Monument
Existing Misc monument
301 Calculated position
Existing ADOT R/W monument

0 50 100
Scale

10RW153_RS65.DGN

CHANGE ORDER REVISIONS

C.O. NO.	DATE	BY	DESCRIPTION OF REVISIONS

DRAWING NO.	D-7-T-960
SURVEY	JANUARY 2007
DRAWN/DATE	ROSSELLI 04/07
ADOT REVIEW	BEN GURNEY
ROUTE NO.:	I-10
LOCATION:	JCT. S.R. 51 - JCT. S.R. 202L

AZTEC 455 E. McDowell Road Phoenix, AZ 85006-4505 Tel (602) 454-0402 Fax (602) 454-0403 www.aztecaz.com

ARIZONA DEPARTMENT OF TRANSPORTATION
INTERMODAL TRANSPORTATION DIVISION
RIGHT OF WAY PLANS SECTION

HIGHWAY NAME: PHOENIX - CASA GRANDE
FEDERAL AID NO.: I 010-C-802
PROJECT NO.: 010 MA 146 H5454 02R

REGISTERED LAND SURVEYOR CERTIFICATE NO. 42014 JOSEPH R. DAVIS 2/24/10 ARIZONA U.S.A. Expires 03/31/2011

SHEET RS-65

Plotted By: rosselli at 1:34:52 PM 2/23/2010 R:\PHOENIX\PROJECTS\AZ03107\15\SURVEY\DGN\ROS\ROS\10RW153_RS65.DGN

RESULTS OF SURVEY

SEE SHEET RS-67 FOR DETAILS ON BASIS OF STATIONING

SEE ADOT PROJECTS I-10-3(221)152
D-7-T-665 & IR-10-3(105)
D-7-T-839 & M-600-3-801
D-7-T-732 FOR ADDITIONAL INFORMATION IN THIS AREA.

Click here for I-10 Index

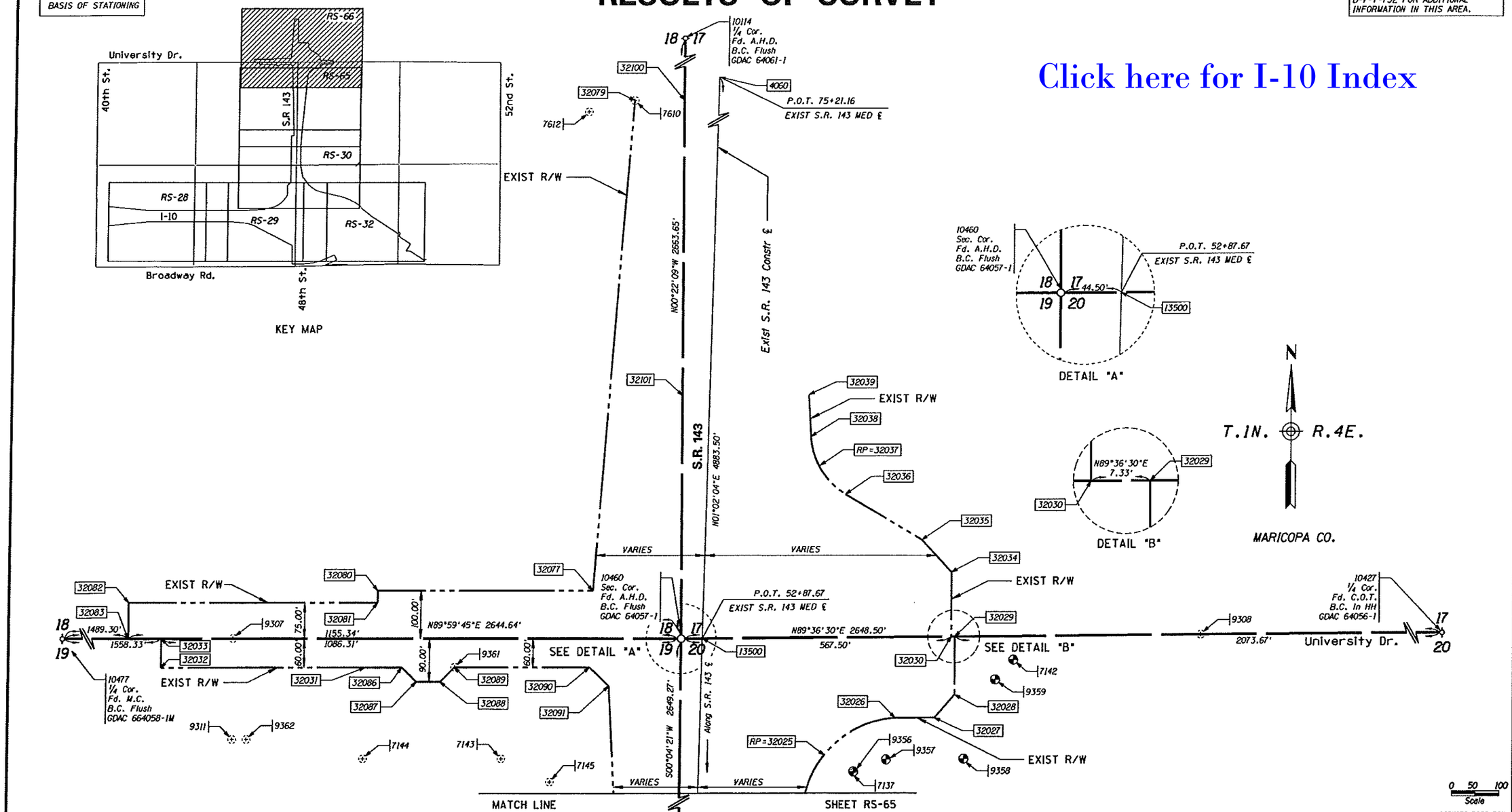

CHANGE ORDER REVISIONS			
C.O. NO.	DATE	BY	DESCRIPTION OF REVISIONS

DRAWING NO.	D-7-T-960
SURVEY	JANUARY 2007
DRAWN/DATE	ROSSELLI 04/07
ADOT REVIEW	BEN GURNEY

AZTEC

ARIZONA DEPARTMENT OF TRANSPORTATION
INTERMODAL TRANSPORTATION DIVISION
RIGHT OF WAY PLANS SECTION

HIGHWAY NAME: PHOENIX - CASA GRANDE
FEDERAL AID NO.: I 010-C-802
PROJECT NO.: 010 MA 146 H5454 02R
ROUTE NO.: I-10
LOCATION: JCT. S.R. 51 - JCT. S.R. 202L

Expires 03/31/2011

SHEET RS-66

Plotted By: rrosselli at 1:34:53 PM 2/23/2010 R:\PHOENIX\PROJECTS\AZ03107\15\SURVEY\DGN\ROS\ROS\10RW153_RS66.DGN

RESULTS OF SURVEY

Click here for I-10 Index

GENERAL NOTES

1. ALL COORDINATES LISTED ARE 1983 (1992 EPOCH) STATE PLANE GROUND COORDINATES ARIZONA CENTRAL ZONE, STANDARD TRANSVERSE MERCATOR PROJECTION, WITH A SCALE OF ORIGIN POINT OF X=0.0000 Y=0.0000, USING A GRID ADJUSTMENT FACTOR OF 1.00016. THESE COORDINATES CAN BE UTILIZED AS GROUND DATUM. TO CONVERT BACK TO GRID COORDINATES DIVIDE EACH COORDINATE VALUE BY 1.00016. AS DEFINED IN MEMO "ADOT REGIONAL TRANSPORTATION PLAN FREEWAY PROGRAM, DESIGN PROCEDURE MEMORANDUM, SURVEYS AND AERIAL MAPPING, DATED JUNE 25TH 2005, REVISION #1, DATED OCTOBER 27TH, 2005"

2. UNITS = INTERNATIONAL FEET
   1 FOOT = 0.3048 METER EXACTLY

3. ALL BEARINGS ARE GRID BEARINGS, DISTANCES ARE GROUND DISTANCES AND COORDINATES ARE GROUND COORDINATES.

4. THE COORDINATES PRESENTED ON THIS SURVEY ARE SHOWN TO FIVE DECIMAL PLACES FOR CALCULATION PURPOSES AND ARE NOT REPRESENTATIVE OF THE PRECISION OF THE SURVEY MEASUREMENTS

5. THE FIELD PORTION OF THIS SURVEY WAS PERFORMED DURING THE MONTHS OF FEBRUARY 2002 THROUGH JUNE 2007..

6. VERIFICATION AND ACCEPTANCE OF SECTION CORNER MONUMENTS SHOWN ON THIS RESULTS OF SURVEY ARE IN ACCORDANCE WITH "REVISION NO. 1 - DATED OCTOBER 27, 2005" OF ADOT REGIONAL TRANSPORTATION PLAN FREEWAY PROGRAM DESIGN PROCEDURE MEMORANDUM, WHICH STATES THAT THE SURVEY WILL ADOPT AND HOLD THE PUBLISHED GDACS CORNER POSITIONS IF WITHIN POSITIONAL TOLERANCE.

7. THE BASIS OF COORDINATES FOR THIS PROJECT ARE FROM NATIONAL GEODETIC SURVEY DATASHEETS PUBLISHED FOR THE FOLLOWING MONUMENTS:

AJ3662 NAD 83(1992) 33°23'06.45993"(N) 111°53'23.12401"(W)
GRID COORDINATES N 867655.19029 E 708213.88780

AJ3669 NAD 83(1992) 33°25'15.57040"(N) 111°56'59.59589"(W)
GRID COORDINATES N 880704.76050 E 689863.91076

AJ3674 NAD 83(1992) 33°27'49.01836"(N) 111°59'56.59458"(W)
GRID COORDINATES N 896221.97178 E 674875.05906

AJ3649 NAD 83(1992) 33°19'45.32215"(N) 111°56'42.63137"(W)
GRID COORDINATES N 847326.75197 E 691292.56562

AJ1915 NAD 83(1992) 33°22'41.52734"(N) 111°58'26.68022"(W)
GRID COORDINATES N 865139.06496 E 682474.67192

DU1712 NAD 83(1992) 33°22'21.82265"(N) 111°58'06.35796"(W)
GRID COORDINATES N 863146.64370 E 684196.90289

AJ3663 NAD 83(1992) 33°22'30.10482"(N) 111°59'19.74692"(W)
GRID COORDINATES N 863987.41142 E 677974.12402

AJ3668 NAD 83(1992) 33°25'00.03497"(N) 112°02'51.35510"(W)
GRID COORDINATES N 879158.13320 E 660049.33727

AJ3673 NAD 83(1992) 33°28'01.38410"(N) 112°06'06.96164"(W)
GRID COORDINATES N 897512.18504 E 643502.94948

AJ3664 NAD 83(1992) 33°20'17.06633"(N) 112°00'57.63735"(W)
GRID COORDINATES N 850548.32349 E 669660.44291

AJ3644 NAD 83(1992) 33°17'42.09118"(N) 111°53'41.97477"(W)
GRID COORDINATES N 834871.65026 E 706622.39173

AJ3667 NAD 83(1992) 33°25'41.36285"(N) 112°07'20.58289"(W)
GRID COORDINATES N 883372.02756 E 637238.61549

DV0652 NAD 83(1992) 33°27'30.74318"(N) 112°02'21.27343"(W)
GRID COORDINATES N 894386.99475 E 662616.92913

BASIS FOR STATIONING

THE BASIS OF STATIONING FOR THE I-10 ALIGNMENT SHOWN ON THIS SURVEY WAS BASED ON THE "EXISTING MEDIAN CENTERLINE" SHOWN IN THE DCR PROVIDED BY DMJM HARRIS, AND WAS DEVELOPED FROM A SERIES OF NON-COLINEAR ADOT ASBUILT PROJECTS TO CREATE ONE CONTINUOUS CENTERLINE WITH CONTINUOUS STATIONING. EXISTING EQUATION STATIONS HAVE BEEN IGNORED. THE BASIS OF STATIONING IS P.O.T. 7712+77.69 PER ASBUILT PLAN I-10-1R-10-3(206).

THE BASIS OF STATIONING FOR THE I-17 ALIGNMENT SHOWN ON THIS SURVEY WAS BASED ON THE "EXISTING MEDIAN CENTERLINE" SHOWN IN THE DCR PROVIDED BY DMJM HARRIS, AND WAS DEVELOPED FROM A SERIES OF NON-COLINEAR ADOT ASBUILT PROJECTS TO CREATE ONE CONTINUOUS CENTERLINE WITH CONTINUOUS STATIONING. EXISTING EQUATION STATIONS HAVE BEEN IGNORED. THE BASIS OF STATIONING IS P.O.T. 80+76.80 PER ASBUILT PLAN I-10-3(204).

THE BASIS OF STATIONING FOR THE S.R. 143 ALIGNMENT SHOWN ON THIS SURVEY WAS BASED ON THE "EXISTING MEDIAN CENTERLINE" SHOWN IN THE DCR PROVIDED BY DMJM HARRIS, AND WAS DEVELOPED FROM A SERIES OF NON-COLINEAR ADOT ASBUILT PROJECTS TO CREATE ONE CONTINUOUS CENTERLINE WITH CONTINUOUS STATIONING, INCLUDING EXISTING STATION EQUATIONS. THE BASIS OF STATIONING IS P.O.T. 0+00.00 PER ASBUILT PLAN I-10-3(33).

CONTROL GROUND COORDINATES			
PT	NORTHING	EASTING	DESCRIPTION
2	867794.01512	708327.20202	NGS AJ3662
3	880845.67326	689974.28899	NGS AJ3669
4	896365.36730	674983.03907	NGS AJ3674
5	847462.32425	691403.17243	NGS AJ3649
6	865277.48721	682583.86787	NGS AJ1915
7	863284.74716	684306.37439	NGS DU1712
8	864125.64941	678082.59988	NGS AJ3663
9	879298.79850	660154.94516	NGS AJ3668
10	897655.78699	643605.90995	NGS AJ3673
11	850684.41122	669767.58858	NGS AJ3664
12	835005.22972	706735.45131	NGS AJ3644
13	883513.36708	637340.57367	NGS AJ3667
14	894530.09667	662722.94784	NGS DV0652

RECORD DOCUMENTS

REFERENCED ADOT RW PLANS

PROJECT NO.	DRAWING NO.	ADOT TRACS NO.	DESCRIPTION
I-10-3 (85)	D-7-T-653		PHOENIX - CASA GRANDE HWY. MOHAVE ST. - SHERMAN ST.
I-10-3 (87)	D-7-T-678-A		PHOENIX - CASA GRANDE HWY. SHERMAN ST. - VAN BUREN ST.
C-7-T-610	C-7-T-610		PHOENIX - CASA GRANDE HWY. 3RD ST. - 16TH ST
I-10-3 (96)	D-7-T-717		PHOENIX - CASA GRANDE HWY. 7TH ST. - 16TH ST.
I-10-3 (97)	D-7-T-722		PHOENIX - CASA GRANDE HWY. 16TH ST. - VAN BUREN ST.
I-10-3 (176)	D-7-T-793		PHOENIX - CASA GRANDE HWY. MOHAVE ST. - 24TH ST.
I-10-3 (3) 148	D-7-T-610		PHOENIX - CASA GRANDE HWY. 3RD ST. - 24TH ST.
I-10-3 (190)	D-7-T-792		PHOENIX - CASA GRANDE HWY. INNER LOOP DRAINAGE TUNNELS
I-10-3 (177)	D-7-T-787		PHOENIX - CASA GRANDE HWY. 24TH ST. - 40TH ST.
I-10-3 (15) 150	D-7-T-645		PHOENIX - CASA GRANDE HWY. 24TH ST. - 40TH ST.
I-10-3 705	D-7-T-773		PHOENIX - CASA GRANDE HWY. I-10 AT SALT RIVER
I-10-3 (105)	D-7-T-839		PHOENIX - CASA GRANDE HWY. 40TH ST. - ALEMEDA DR.
AZM 600-5-701	D-7-T-801		PHOENIX - CASA GRANDE HWY. EAST PAPAGO I-10 - 44TH ST.
RAM-600-3-801	D-7-T-732		PHOENIX - CASA GRANDE HWY. STATE ROUTE 143 - JCT. I-10
I-10-3 (22) 152	D-7-T-665		PHOENIX - CASA GRANDE HWY. 40TH ST. - BASELINE RD.
I-10-3 (314)	D-7-T-861	010 MA 154 H2034 01R	PHOENIX - CASA GRANDE HWY. SUPERSTITION T. I. - BASELINE T. I.
F-028-1-601	D-7-T-683		STATE ROUTE 360 JCT I-10 - McCLINTOCK DR.
I-10-3 (16) 155	D-7-T-655		PHOENIX - CASA GRANDE HWY. BASELINE RD. - MARICOPA RD.
I-10-3 602	D-7-T-728		PHOENIX - CASA GRANDE HWY. WESTERN CANAL - GUADALUPE RD.
I-10-3 601	D-7-T-713		PHOENIX - CASA GRANDE HWY. ELLIOT RD. T. I.
I-10-3 801	D-7-T-804		PHOENIX - CASA GRANDE HWY. WARNER RD. T. I.
I-10-3 (185)	D-7-T-807		PHOENIX - CASA GRANDE HWY. RAY RD. T. I.
RAM 600-6-702	D-7-T-906	202L MA 000 H4608 01R	PHOENIX - CASA GRANDE HWY. SANTAN FREEWAY

REFERENCED ADOT ASBUILTS

PROJECT NO.	ADOT TRACS NO.	DESCRIPTION
I-10-3 (54)		40TH ST. - BASELINE RD.
I-10-3 (60)		BROADWAY RD. - BASELINE RD.
I-10-3 (312)	010 MA 151 H0143 04C	40TH ST. T. I.
I-10-3 (309)	010 MA 152 H2036 01C	44 ST. - SUPERSTITION T. I.
I-10-3 (68)		SUPERSTITION T. I.
NH-10-3 (310)	010 MA 154 H0142 04C	SUPERSTITION T. I. - BASELINE T. I. UNIT 1
NH-10-3 (317)	010 MA 154 H2035 01C	SUPERSTITION T. I. - BASELINE T. I. UNIT 2
I-10-3 (34)		BASELINE RD. - WARNER RD.
I-10-3 (56)		BASELINE RD. - WILLIAMS FIELD RD.
I-10-3 (53)		WARNER RD. - RESERVATION LINE
I-10-3 (194)		RAY RD. T. I.
I-10-3 (18)		SALT RIVER BRIDGE
I-10-3 (9)		DURANGO T. I. - 7TH AVE.
I-10-3 (10)		DURANGO T. I. - 7TH AVE.
I-10-3 (13)		7TH AVE. - 16TH ST.
I-10-3 (239)		3RD ST. - MARICOPA T. I.
I-10-3 (21)		16TH ST. - 24TH ST.
I-10-3 (204)		16TH ST. - 28TH ST.
I-510-1 (4)		PENETRATION ROUTE
I-10-3 (50)		24TH ST. - 40TH ST.
I-10-3 (20)		24TH ST. BRIDGE
I-10-3 (206)		28TH ST. - 40TH ST.
I-10-3 (196)		32ND ST. T. I.
RAM 600-3-511	143 MA 1 H2045 01C	HOHOKAM
BPM 600-3-506		UNIVERSITY DR. T. I.

MARICOPA COUNTY GEODETIC DENSIFICATION AND CADASTRAL SURVEYS (GDAC)

TOWNSHIP AND RANGE	MARICOPA COUNTY RECORDERS BOOK AND PAGE
T. 1N. R. 3E.	BOOK 800 PAGE 21
T. 1N. R. 4E.	BOOK 707 PAGE 1
T. 1S. R. 4E.	BOOK 673 PAGE 25

NOTE: FOR ADDITIONAL EXISTING RIGHT OF WAY INFORMATION SEE EXISTING RIGHT OF WAY EXHIBIT MAPS, PREPARED FOR THIS PROJECT, AND LOCATED IN THE PROJECT CALCULATIONS BOOK ON FILE IN THE FILE ROOM OF THE RIGHT OF WAY PLANS SECTION OF THE ARIZONA DEPARTMENT OF TRANSPORTATION, 205 SOUTH 17TH AVE, MD 612E, PHOENIX, AZ 85007. (602) 712-7270 SEE ARIZONA DEPARTMENT OF TRANSPORTATION RIGHT OF WAY FILE COPY FOR MOST CURRENT ADDITIONS OR REVISIONS.

10RW153_RS67.DGN

CHANGE ORDER REVISIONS			
C.O. NO.	DATE	BY	DESCRIPTION OF REVISIONS

DRAWING NO.	D-7-T-960
SURVEY	JANUARY 2007
DRAWN/DATE	ROSSELLI 04/07
ADOT REVIEW	BEN GURNEY

AZTEC 4521 E. McDowell Road, Phoenix, AZ 85008-6505, Tel (602) 454-0402, Fax (602) 454-0403, www.aztecaz.com

ARIZONA DEPARTMENT OF TRANSPORTATION
INTERMODAL TRANSPORTATION DIVISION
RIGHT OF WAY PLANS SECTION

HIGHWAY NAME: PHOENIX - CASA GRANDE
FEDERAL AID NO.: I 010-C-802
PROJECT NO.: 010 MA 146 H5454 02R
ROUTE NO.: I-10
LOCATION: JCT. S.R. 51 - JCT. S.R. 202L
SHEET RS-67

REGISTERED LAND SURVEYOR CERTIFICATE NO. 42014 JOSEPH R. DAVIS — Expires 09/30/2011

Plotted By rrosselli at 1:34:54 PM 2/23/2010 R:\PHOENIX\PROJECTS\AZ03107\15\SURVEY\DGN\ROS\ROS\10RW153_RS67.DGN

Click here for I-10 Index

RESULTS OF SURVEY

RECORD DOCUMENTS (CONTINUED)

MARICOPA COUNTY RECORDERS

SECTION	TOWNSHIP	RANGE	BOOK	PAGE	DESCRIPTION
SEC 03	T. 1N.	R. 3E.	21	14	ALAMEDA PLACE
SEC 03	T. 1N.	R. 3E.	1	40	AMENDED MAP OF MONTEZUMA PLACE
SEC 03	T. 1N.	R. 3E.	30	27	ARCHLEE PLACE PLAT
SEC 03	T. 1N.	R. 3E.	330	49	ARIZONA CENTER LOT 1-B FINAL PLAT
SEC 03	T. 1N.	R. 3E.	6	33	AURORA PLACE
SEC 03	T. 1N.	R. 3E.	31	1	AVIATION HOMESITES
SEC 03	T. 1N.	R. 3E.	27	40	BAKER & WILLIAMS
SEC 03	T. 1N.	R. 3E.	14	38	BONNIE BRIAR
SEC 03	T. 1N.	R. 3E.	11	10	BOSTROM PLACE
SEC 03	T. 1N.	R. 3E.	18	1	BRENTWOOD
SEC 03	T. 1N.	R. 3E.	27	17	BUMBALOW HEIGHTS
SEC 03	T. 1N.	R. 3E.	18	32	CAMPBELL PLACE
SEC 03	T. 1N.	R. 3E.	526	19	CASTELLANOS ESTATES
SEC 03	T. 1N.	R. 3E.	347	50	CENTURY HEALTHCARE OF ARIZONA, INC. MAP OF DEDICATION
SEC 03	T. 1N.	R. 3E.	14	25	CHILDRESS PLACE
SEC 03	T. 1N.	R. 3E.	273	32	CLAY PAYNE ANNEX
SEC 03	T. 1N.	R. 3E.	22	39	DAVIS HOMES
SEC 03	T. 1N.	R. 3E.	43	21	DOUGLAS ADDITION
SEC 03	T. 1N.	R. 3E.	19	45	EAST BRENTWOOD
SEC 03	T. 1N.	R. 3E.	14	12	SE 1/4 EAST SIDE PLAT
SEC 03	T. 1N.	R. 3E.	301	15	EDISON SCHOOL
SEC 03	T. 1N.	R. 3E.	15	43	ERWIN HEIGHTS
SEC 03	T. 1N.	R. 3E.	21	40	FILLMORE
SEC 03	T. 1N.	R. 3E.	563	38	FINAL PLAT CREIGHTON ELEMENTARY NO. 9
SEC 03	T. 1N.	R. 3E.	784	49	SW 1/4 PLAT
SEC 03	T. 1N.	R. 3E.	467	11	FINAL PLAT FOR EDISON ELEMENTARY SCHOOL
SEC 03	T. 1N.	R. 3E.	743	37	FINAL PLAT FOR GOODWILL OF ARIZONA OF MONTEZUMA PLACE
SEC 03	T. 1N.	R. 3E.	712	13	FINAL PLAT FOR NEW HOPE COMMUNITY CENTER
SEC 03	T. 1N.	R. 3E.	557	49	FINAL PLAT FOR RYAN'S PET SUPPLY
SEC 03	T. 1N.	R. 3E.	624	50	FINAL PLAT OF FAMILY DOLLAR STORE, McDOWELL ROAD & 19TH STREET
SEC 03	T. 1N.	R. 3E.	550	49	FINAL PLAT OF NAHLER SUBDIVISION
SEC 03	T. 1N.	R. 3E.	379	2	FINAL PLAT OF SOJOURNER CENTER
SEC 03	T. 1N.	R. 3E.	623	30	FINAL PLAT SAINT PHILLIP THE DEACON CATHOLIC PARISH
SEC 03	T. 1N.	R. 3E.	16	23	FRANKLIN
SEC 03	T. 1N.	R. 3E.	41	48	GLADNER PLACE
SEC 03	T. 1N.	R. 3E.	202	7	GOOD SAMARITAN #1
SEC 03	T. 1N.	R. 3E.	202	8	GOOD SAMARITAN #2
SEC 03	T. 1N.	R. 3E.	36	3	GOVERNOR HUNT TRACT
SEC 03	T. 1N.	R. 3E.	8	32	GRAND VIEW ADDITION
SEC 03	T. 1N.	R. 3E.	14	43	GRAND VIEW ANNEX
SEC 03	T. 1N.	R. 3E.	6	20	GRANDVIEW ADDITION
SEC 03	T. 1N.	R. 3E.	30	42	GRIFFIN PLAT
SEC 03	T. 1N.	R. 3E.	25	36	HANSON PLACE
SEC 03	T. 1N.	R. 3E.	45	17	HANSON PLACE ANNEX
SEC 03	T. 1N.	R. 3E.	265	7	HARRINGTON ARTHRITIS CENTER
SEC 03	T. 1N.	R. 3E.	27	28	HUDSON PLACE
SEC 03	T. 1N.	R. 3E.	32	29	LA CHOICE
SEC 03	T. 1N.	R. 3E.	34	23	LINDA VISTA
SEC 03	T. 1N.	R. 3E.	13	26	MCDOWELL HEIGHTS
SEC 03	T. 1N.	R. 3E.	5	50	MONMOUTH PARK
SEC 03	T. 1N.	R. 3E.	6	50	MONTEZUMA HEIGHTS
SEC 03	T. 1N.	R. 3E.	5	46	MONTEZUMA PLACE
SEC 03	T. 1N.	R. 3E.	1	60	MONTEZUMA PLACE
SEC 03	T. 1N.	R. 3E.	18	4	MORRIS ADDITION
SEC 03	T. 1N.	R. 3E.	44	4	ONG TRACT
SEC 03	T. 1N.	R. 3E.	8	23	PARADISE VERDE
SEC 03	T. 1N.	R. 3E.	16	13	PLEASANT PLACE
SEC 03	T. 1N.	R. 3E.	389	50	RECORD OF SURVEY
SEC 03	T. 1N.	R. 3E.	586	8	RECORD OF SURVEY FOR ROBBIE & RENEE HERMAN
SEC 03	T. 1N.	R. 3E.	682	47	RESULTS OF SURVEY
SEC 03	T. 1N.	R. 3E.	29	10	ROOSEVELT HOMES
SEC 03	T. 1N.	R. 3E.	18	24	SANTA ROSA HEIGHTS
SEC 03	T. 1N.	R. 3E.	27	12	SECURITY PARK
SEC 03	T. 1N.	R. 3E.	27	36	SECURITY PARK ANNEX
SEC 03	T. 1N.	R. 3E.	617	25	SOJOURNER CENTER LOT 1
SEC 03	T. 1N.	R. 3E.	752	7	SOJOURNER CENTER TRANSITIONAL HOUSING FINAL PLAT
SEC 03	T. 1N.	R. 3E.	220	46	ST LUKES HOSPITAL
SEC 03	T. 1N.	R. 3E.	234	49	ST LUKES HOSPITAL MEDICAL CENTER
SEC 03	T. 1N.	R. 3E.	327	35	ST. LUKE'S PLACE
SEC 03	T. 1N.	R. 3E.	1	41	SUBDIVISION OF S.E.1/4 OF SEC. 3
SEC 03	T. 1N.	R. 3E.	25	37	SUNRISE PLACE
SEC 03	T. 1N.	R. 3E.	23	41	TERESA PLACE
SEC 03	T. 1N.	R. 3E.	17	4	THOMASON PLACE
SEC 03	T. 1N.	R. 3E.	22	27	THOMASON PLACE TRACT 2
SEC 03	T. 1N.	R. 3E.	29	20	VALLEY OF THE SUN

RECORD DOCUMENTS (CONTINUED)

MARICOPA COUNTY RECORDERS

SECTION	TOWNSHIP	RANGE	BOOK	PAGE	DESCRIPTION
SEC 03	T. 1N.	R. 3E.	244	32	VILLAGE EAST CONDO
SEC 03	T. 1N.	R. 3E.	323	50	WESTBRIDGE
SEC 03	T. 1N.	R. 3E.	33	12	WILIMEK COURT
SEC 03	T. 1N.	R. 3E.	15	25	WILLIAMS ADDITION
SEC 03	T. 1N.	R. 3E.	27	15	WILLIAMS HOMES
SEC 03	T. 1N.	R. 3E.	25	39	WRIGHT DAVIS
SEC 10	T. 1N.	R. 3E.	480	21	MAP OF DEDICATION FOR 38TH AVENUE LOOP
SEC 10	T. 1N.	R. 3E.	566	14	A-1 LEASING
SEC 10	T. 1N.	R. 3E.	745	15	A.L.T.A. / A.C.S.M. LAND TITLE SURVEY
SEC 10	T. 1N.	R. 3E.	655	22	ALTA / ACSM LAND TITLE SURVEY
SEC 10	T. 1N.	R. 3E.	621	35	AMENDED RESULTS OF SURVEY
SEC 10	T. 1N.	R. 3E.	48	17	BARRY PLACE
SEC 10	T. 1N.	R. 3E.	852	2	BOUNDARY SURVEY
SEC 10	T. 1N.	R. 3E.	26	14	CHERRY HOMES
SEC 10	T. 1N.	R. 3E.	1	11	COLLINS ADDITION
SEC 10	T. 1N.	R. 3E.	1	22	COLLINS ADDITION TO THE CITY OF PHOENIX
SEC 10	T. 1N.	R. 3E.	13	14	DELSHIRE PLACE
SEC 10	T. 1N.	R. 3E.	180	17	EASEMENT LOCATIONS AND PROPERTY LAYOUT
SEC 10	T. 1N.	R. 3E.	26	4	EAST WILSON SCHOOL HOMES
SEC 10	T. 1N.	R. 3E.	25	38	EUBANKS PLACE
SEC 10	T. 1N.	R. 3E.	603	33	FINAL PLAT A REPLAT LOT TIE FOR MARTINEZ VILLA
SEC 10	T. 1N.	R. 3E.	329	14	FINAL PLAT EL CAPRI
SEC 10	T. 1N.	R. 3E.	454	4	FINAL PLAT FOR PERFORMANCE RADIATOR
SEC 10	T. 1N.	R. 3E.	578	43	FINAL PLAT FOR INTERSTATE MECHANICAL CORPORATION (GARDENIA ACRES)
SEC 10	T. 1N.	R. 3E.	550	45	FINAL PLAT FOR R.G.LUNDEEN PROPERTIES
SEC 10	T. 1N.	R. 3E.	865	23	FINAL PLAT OF BEACON BUILDING
SEC 10	T. 1N.	R. 3E.	459	27	FINAL PLAT OF CITY OF PHOENIX TRAFFIC SIGNAL SHOP
SEC 10	T. 1N.	R. 3E.	566	48	FINAL PLAT OF CASA NUEVA
SEC 10	T. 1N.	R. 3E.	590	11	FINAL PLAT OF CLUB ORFEON
SEC 10	T. 1N.	R. 3E.	636	32	FINAL PLAT OF EL CAPRI TWO
SEC 10	T. 1N.	R. 3E.	388	41	FINAL PLAT OF K.C.K.R. INDUSTRIAL PARK
SEC 10	T. 1N.	R. 3E.	702	49	FINAL PLAT OF PHOENIX SKY HARBOR CENTER EAST
SEC 10	T. 1N.	R. 3E.	352	32	FINAL PLAT OF VISTAS AT DESERT HARBOR UNIT 1
SEC 10	T. 1N.	R. 3E.	693	40	FINAL PLAT TRADESHOW ONE
SEC 10	T. 1N.	R. 3E.	8	48	GARDENIA ACRES
SEC 10	T. 1N.	R. 3E.	1	27	GIBBS SUBDIVISION
SEC 10	T. 1N.	R. 3E.	17	49	GOLDEN GATE PLACE
SEC 10	T. 1N.	R. 3E.	14	28	HICKEY PLACE
SEC 10	T. 1N.	R. 3E.	6	18	HOLLYWOOD HEIGHTS
SEC 10	T. 1N.	R. 3E.	518	15	HOLLYWOOD HEIGHTS 2
SEC 10	T. 1N.	R. 3E.	17	21	HOMECROFT AMENDED
SEC 10	T. 1N.	R. 3E.	29	2	LEWIS HOMES
SEC 10	T. 1N.	R. 3E.	486	25	LOT 14, BLOCK 55, COLLINS ADDITION
SEC 10	T. 1N.	R. 3E.	740	10	LOT TIE IN A PORTION OF BLOCK 54 OF COLLINS ADDITION TO THE CITY OF PHX
SEC 10	T. 1N.	R. 3E.	651	6	MIGUEL'S AUTO BODY
SEC 10	T. 1N.	R. 3E.	41	18	MPL TRACT
SEC 10	T. 1N.	R. 3E.	3	22	NELSON TRACT
SEC 10	T. 1N.	R. 3E.	3	37	NELSON TRACT
SEC 10	T. 1N.	R. 3E.	8	23	PARADISE VERDE
SEC 10	T. 1N.	R. 3E.	27	26	PETTID ADDITION
SEC 10	T. 1N.	R. 3E.	32	38	PETTID ADDITION PLAT 2
SEC 10	T. 1N.	R. 3E.	341	37	PHOENIX SKY HARBOR CENTER PHASE I
SEC 10	T. 1N.	R. 3E.	515	18	PRECISION ELECTRIC
SEC 10	T. 1N.	R. 3E.	635	46	R.O. ESTATES
SEC 10	T. 1N.	R. 3E.	56	43	RAGSDALE PLACE
SEC 10	T. 1N.	R. 3E.	18	50	RAWLINS PLACE
SEC 10	T. 1N.	R. 3E.	25	45	RAYBURN PLACE
SEC 10	T. 1N.	R. 3E.	685	6	RECORD OF SURVEY
SEC 10	T. 1N.	R. 3E.	380	31	RECORD OF SURVEY
SEC 10	T. 1N.	R. 3E.	848	9	RECORD OF SURVEY
SEC 10	T. 1N.	R. 3E.	739	15	RECORD OF SURVEY OF LOTS 1, 2, 3, 4, 23 & 24 OF COLLINS ADDITION
SEC 10	T. 1N.	R. 3E.	472	31	REPLAT OF COLLINS ADDITION, LOTS 1 AND 2
SEC 10	T. 1N.	R. 3E.	621	7	RESULTS OF SURVEY
SEC 10	T. 1N.	R. 3E.	608	43	RESULTS OF SURVEY FOR FLEET SYSTEMS, INC.
SEC 10	T. 1N.	R. 3E.	737	49	RESULTS OF SURVEY LOT COMBINATION AND SPLIT
SEC 10	T. 1N.	R. 3E.	732	10	ROS LOT COMBO AND SPLIT LOT 22, BLOCK 48 OF COLLINS ADD TO THE CITY OF PHX
SEC 10	T. 1N.	R. 3E.	269	43	SIDNEY P OSBORN PLAT
SEC 10	T. 1N.	R. 3E.	528	9	SURVEY PLAT
SEC 10	T. 1N.	R. 3E.	29	32	TOM KIM SARN
SEC 10	T. 1N.	R. 3E.	59	6	TONKA VISTA UNIT 2
SEC 10	T. 1N.	R. 3E.	26	26	VALLEY VIEW
SEC 10	T. 1N.	R. 3E.	43	1	VILLA BONITA
SEC 10	T. 1N.	R. 3E.	20	14	WEBB PLACE
SEC 10	T. 1N.	R. 3E.	36	35	WEBB PLACE 2ND ADDITION
SEC 10	T. 1N.	R. 3E.	29	47	WEBB PLACE ADDITION

10RW153_RS68.DGN

CHANGE ORDER REVISIONS

C.O. NO.	DATE	BY	DESCRIPTION OF REVISIONS

DRAWING NO.	D-7-T-960
SURVEY	JANUARY 2007
DRAWN/DATE	ROSSELLI 04/07
ADOT REVIEW	BEN GURNEY

AZTEC 4561 E. McDowell Road Phoenix, AZ 85008-1525 Tel (602) 454-0402 Fax (602) 454-0463 www.aztecaz.com

ARIZONA DEPARTMENT OF TRANSPORTATION
INTERMODAL TRANSPORTATION DIVISION
RIGHT OF WAY PLANS SECTION

HIGHWAY NAME: PHOENIX - CASA GRANDE

FEDERAL AID NO.: I 010-C-802

PROJECT NO.: 010 MA 146 H5454 02R

ROUTE NO.: I-10

LOCATION: JCT. S.R. 51 - JCT. S.R. 202L

REGISTERED LAND SURVEYOR CERTIFICATE NO. 42914 JOSEPH R. DAVIS 7/21/10 Expires 03/31/2011

SHEET RS-68

Plotted By: rosselli at 1:34:56 PM 2/23/2010 R:\PHOENIX\PROJECTS\AZ03107\15\SURVEY\DGN\ROS\ROS\10RW153_RS68.DGN

Click here for I-10 Index

RESULTS OF SURVEY

RECORD DOCUMENTS (CONTINUED)

MARICOPA COUNTY RECORDERS

SECTION	TOWNSHIP	RANGE	BOOK	PAGE	DESCRIPTION
SEC 10	T. 1N.	R. 3E.	60	34	WELKON PLACE
SEC 10	T. 1N.	R. 3E.	6	22	WEST HOME CROFT
SEC 10	T. 1N.	R. 3E.	25	29	WILSON SCHOOL HOMES
SEC 14	T. 1N.	R. 3E.	110	49	ARIZONA INTERSTATE INDUSTRIAL CENTER
SEC 14	T. 1N.	R. 3E.	108	13	ARIZONA INTERSTATE INDUSTRIAL CENTER *2
SEC 14	T. 1N.	R. 3E.	125	28	ARIZONA INTERSTATE INDUSTRIAL CENTER *4
SEC 14	T. 1N.	R. 3E.	13	7	BOLIN
SEC 14	T. 1N.	R. 3E.	34	27	BOLIN PLACE
SEC 14	T. 1N.	R. 3E.	33	13	CHRIS PLACE
SEC 14	T. 1N.	R. 3E.	22	21	COOPER PLACE
SEC 14	T. 1N.	R. 3E.	328	16	FINAL PLAT OF SKY HARBOR ONE
SEC 14	T. 1N.	R. 3E.	46	32	FRIENDLY HOMES
SEC 14	T. 1N.	R. 3E.	29	33	GOLDEN GARDENS
SEC 14	T. 1N.	R. 3E.	39	33	HAMMOND HOMES
SEC 14	T. 1N.	R. 3E.	13	6	MATTISE PLAT
SEC 14	T. 1N.	R. 3E.	755	5	RECORD OF SURVEY
SEC 14	T. 1N.	R. 3E.	833	10	RECORD OF SURVEY
SEC 14	T. 1N.	R. 3E.	2	79	RESULT OF SURVEY
SEC 14	T. 1N.	R. 3E.	667	13	RESULTS OF SURVEY
SEC 14	T. 1N.	R. 3E.	58	22	SKY HARBOR
SEC 14	T. 1N.	R. 3E.	62	1	SKY HARBOR
SEC 14	T. 1N.	R. 3E.	335	44	SKY HARBOR TWO ONE LOT RESUBDIVISION
SEC 14	T. 1N.	R. 3E.	28	28	SONNYBROOKS
SEC 14	T. 1N.	R. 3E.	99	39	SURVEY
SEC 14	T. 1N.	R. 3E.	115	11	SURVEY
SEC 14	T. 1N.	R. 3E.	23	42	VIDO TRACT
SEC 15	T. 1N.	R. 3E.	843	17	A.L.T.A. / A.C.S.M. LAND TITLE SURVEY
SEC 15	T. 1N.	R. 3E.	9	6	AGNER LOT 1
SEC 15	T. 1N.	R. 3E.	8	9	AGNER
SEC 15	T. 1N.	R. 3E.	37	24	AGNER ANNEX
SEC 15	T. 1N.	R. 3E.	112	15	ARIZONA INTERSTATE INDUSTIAL CENTER *1W
SEC 15	T. 1N.	R. 3E.	125	13	ARIZONA INTERSTATE INDUSTRIAL CENTER *1W
SEC 15	T. 1N.	R. 3E.	138	16	ARIZONA INTERSTATE INDUSTRIAL CENTER *4
SEC 15	T. 1N.	R. 3E.	118	21	ARIZONA INTERSTATE INDUSTRIAL CENTER R/W
SEC 15	T. 1N.	R. 3E.	16	35	BLEDSOE TRACT
SEC 15	T. 1N.	R. 3E.	49	3	CASA DE SERENO
SEC 15	T. 1N.	R. 3E.	44	38	CHURCH PARK ADDITION
SEC 15	T. 1N.	R. 3E.	344	29	CORE NORTH - STATE PLAT 27
SEC 15	T. 1N.	R. 3E.	116	46	FIFTH CITY
SEC 15	T. 1N.	R. 3E.	117	42	FIFTH CITY
SEC 15	T. 1N.	R. 3E.	864	21	FINAL PLAT SKY HARBOR BUSINESS PARK
SEC 15	T. 1N.	R. 3E.	478	20	FINAL PLAT FOR CALMAT - 20TH STREET AND UNIVERSITY DRIVE
SEC 15	T. 1N.	R. 3E.	663	43	FINAL PLAT FOR 20TH & UNIVERSITY CENTER
SEC 15	T. 1N.	R. 3E.	739	50	FINAL PLAT FOR JOHNSON PROPERTY *3 A REPLAT RIO VISTA UNIT TWO
SEC 15	T. 1N.	R. 3E.	569	40	FINAL PLAT FOR KORTMAN ELECTRIC, INC.
SEC 15	T. 1N.	R. 3E.	595	9	FINAL PLAT FOR MASTER INTERNATIONAL CORPORATION
SEC 15	T. 1N.	R. 3E.	464	18	FINAL PLAT OF INTERSTATE BUSINESS CENTER
SEC 15	T. 1N.	R. 3E.	334	29	FINAL PLAT OF MERABANK OPERATIONS CENTER AT PHOENIX SKY HARBOR CENTER
SEC 15	T. 1N.	R. 3E.	702	49	FINAL PLAT OF PHOENIX SKY HARBOR CENTER EAST
SEC 15	T. 1N.	R. 3E.	760	1	FINAL PLAYT FOR PHOENIX SKY HARBOR CENTER PHASE III
SEC 15	T. 1N.	R. 3E.	17	34	GRIFFITHS
SEC 15	T. 1N.	R. 3E.	54	42	GUTSHALL PLACE
SEC 15	T. 1N.	R. 3E.	20	41	JOY TRACT
SEC 15	T. 1N.	R. 3E.	22	48	KENDALL
SEC 15	T. 1N.	R. 3E.	39	31	KERBER HOMES
SEC 15	T. 1N.	R. 3E.	19	29	LUNDGREN TRACT
SEC 15	T. 1N.	R. 3E.	29	34	MAHAN
SEC 15	T. 1N.	R. 3E.	33	6	NORTH AGNER
SEC 15	T. 1N.	R. 3E.	26	30	OLANCHA PLACE
SEC 15	T. 1N.	R. 3E.	27	32	OLANCHA PLACE WEST
SEC 15	T. 1N.	R. 3E.	8	23	PARADISE VERDE
SEC 15	T. 1N.	R. 3E.	428	11	PHOENIX SKY HARBOR CENTER PHASE V
SEC 15	T. 1N.	R. 3E.	451	46	PLAT FOR G & N PROPERTIES
SEC 15	T. 1N.	R. 3E.	663	36	PLAT OF CK AIR PARK CONDOMINIUMS
SEC 15	T. 1N.	R. 3E.	700	14	RECORD OF SURVEY
SEC 15	T. 1N.	R. 3E.	838	45	RECORD OF SURVEY
SEC 15	T. 1N.	R. 3E.	385	42	RESULTS OF SURVEY A.D.O.T. TEST LAB SITE
SEC 15	T. 1N.	R. 3E.	738	16	RESULTS OF SURVEY FOR THE CITY OF PHOENIX
SEC 15	T. 1N.	R. 3E.	51	43	RIO VISTA UNIT 1
SEC 15	T. 1N.	R. 3E.	54	6	RIO VISTA UNIT 2
SEC 15	T. 1N.	R. 3E.	56	49	RIO VISTA UNIT 3
SEC 15	T. 1N.	R. 3E.	56	1	SALLIE MAY PLACE
SEC 15	T. 1N.	R. 3E.	298	47	SKY HARBOR CENTER
SEC 15	T. 1N.	R. 3E.	36	13	SOUTH OLANCHA
SEC 15	T. 1N.	R. 3E.	35	11	SOUTH VENTURA PLACE

RECORD DOCUMENTS (CONTINUED)

MARICOPA COUNTY RECORDERS

SECTION	TOWNSHIP	RANGE	BOOK	PAGE	DESCRIPTION
SEC 15	T. 1N.	R. 3E.	28	32	SOUTH WILSON SOUARE
SEC 15	T. 1N.	R. 3E.	171	46	SURVEY RESULTS OF
SEC 15	T. 1N.	R. 3E.	28	45	VENTURA PLACE
SEC 15	T. 1N.	R. 3E.	29	29	VENTURA PLACE NORTH
SEC 15	T. 1N.	R. 3E.	25	8	VIRGINIA LEONORA PLACE
SEC 15	T. 1N.	R. 3E.	66	49	WELKOM PLACE *2
SEC 15	T. 1N.	R. 3E.	70	8	WELKOM PLACE THREE
SEC 15	T. 1N.	R. 3E.	27	39	WILSON SOUARE
SEC 16	T. 1N.	R. 3E.	422	25	LOT 4 REPLAT
SEC 16	T. 1N.	R. 3E.	28	21	ADORABLE HOMES
SEC 16	T. 1N.	R. 3E.	339	27	ALTA SURVEY
SEC 16	T. 1N.	R. 3E.	3	6	ALTA SURVEY
SEC 16	T. 1N.	R. 3E.	300	31	ARIZONA INDUSTRIAL PARK UNIT ONE SUBDIVISION
SEC 16	T. 1N.	R. 3E.	16	44	BEAUREGARD PLACE
SEC 16	T. 1N.	R. 3E.	35	2	BETTY MARY PLACE
SEC 16	T. 1N.	R. 3E.	692	49	BOUNDARY SURVEY
SEC 16	T. 1N.	R. 3E.	777	22	BROCK INTERRIORS
SEC 16	T. 1N.	R. 3E.	821	7	CONDOMINIUM PLAT FOR SHARROCK GLEN, A CONDOMINIUM
SEC 16	T. 1N.	R. 3E.	25	22	CORALEE
SEC 16	T. 1N.	R. 3E.	53	11	DOROTHY LOUISE PLACE
SEC 16	T. 1N.	R. 3E.	57	34	DOROTHY VIRGINIA PLACE
SEC 16	T. 1N.	R. 3E.	44	6	DREAM HOMES
SEC 16	T. 1N.	R. 3E.	29	9	EVAN GRIFFITHS
SEC 16	T. 1N.	R. 3E.	330	16	FINAL PLAT 12TH SREET PLAZA
SEC 16	T. 1N.	R. 3E.	731	4	FINAL PLAT FOR GOLDEN GATE SPANISH CONGREGATION
SEC 16	T. 1N.	R. 3E.	746	39	FINAL PLAT FOR LINCOLN SKY HARBOR
SEC 16	T. 1N.	R. 3E.	597	1	FINAL PLAT FOR MAGALLANES PROPERTY
SEC 16	T. 1N.	R. 3E.	562	29	FINAL PLAT FOR UNIVERSITY CENTER
SEC 16	T. 1N.	R. 3E.	478	45	FINAL PLAT OF TOSCO RETAIN FACILITY AT 1919 SOUTH 7TH STREET
SEC 16	T. 1N.	R. 3E.	391	37	FINAL PLAT OF ARIZONA INDUSTRIAL PARK UNIT 2
SEC 16	T. 1N.	R. 3E.	653	4	FINAL PLAT SUPERIOR EOUIPMENT
SEC 16	T. 1N.	R. 3E.	846	28	FIRST AMENDED CONDOMINIUM PLAT FO SHAMROCK GLEN, A CONDOMINIUM
SEC 16	T. 1N.	R. 3E.	330	29	FOOD CITY RE-PLAT
SEC 16	T. 1N.	R. 3E.	43	50	FREEMAN PLACE
SEC 16	T. 1N.	R. 3E.	25	19	HAPPY HOMES
SEC 16	T. 1N.	R. 3E.	22	50	HAZEL MARGARETE PLACE
SEC 16	T. 1N.	R. 3E.	22	33	HILTON PLACE
SEC 16	T. 1N.	R. 3E.	16	43	HORWATH PLACE
SEC 16	T. 1N.	R. 3E.	25	21	LAS CASITAS
SEC 16	T. 1N.	R. 3E.	15	36	LEWIS PARK
SEC 16	T. 1N.	R. 3E.	29	8	LEWIS PARK ANNEX
SEC 16	T. 1N.	R. 3E.	46	30	LILY ANNE PLACE
SEC 16	T. 1N.	R. 3E.	34	25	LINCOLN PARK
SEC 16	T. 1N.	R. 3E.	23	30	LOCKHART PLACE BLOCK 1
SEC 16	T. 1N.	R. 3E.	14	14	MITCHELL ADDITION PHOENIX
SEC 16	T. 1N.	R. 3E.	27	34	MORGANS ADDITION
SEC 16	T. 1N.	R. 3E.	25	7	NEW DEAL
SEC 16	T. 1N.	R. 3E.	8	23	PARADISE VERDE
SEC 16	T. 1N.	R. 3E.	28	46	RAYBURN HOMES
SEC 16	T. 1N.	R. 3E.	20	1	RAYBURN TRACT
SEC 16	T. 1N.	R. 3E.	335	45	RECORD OF SURVEY
SEC 16	T. 1N.	R. 3E.	854	45	RECORD OF SURVEY
SEC 16	T. 1N.	R. 3E.	2	27	RECORD OF SURVEY SURVEY
SEC 16	T. 1N.	R. 3E.	863	15	RESULTS OF BOUNDARY SURVEY
SEC 16	T. 1N.	R. 3E.	337	17	RESULTS OF BOUNDARY SURVEY
SEC 16	T. 1N.	R. 3E.	730	41	RESULTS OF SURVEY
SEC 16	T. 1N.	R. 3E.	790	2	RESULTS OF SURVEY
SEC 16	T. 1N.	R. 3E.	853	14	RESULTS OF SURVEY
SEC 16	T. 1N.	R. 3E.	8	24	STATE OF ARIZONA BLOCK 66
SEC 16	T. 1N.	R. 3E.	11	1	STEPHEN SUBDIVISION
SEC 16	T. 1N.	R. 3E.	242	35	SURVEY
SEC 16	T. 1N.	R. 3E.	26	6	THRIFTY HOMES
SEC 16	T. 1N.	R. 3E.	494	41	VEND SOURCE EXPANSION REPLAT OF ARIZONA INDUSTRIAL PARK
SEC 16	T. 1N.	R. 3E.	23	45	WESTERN GAS COMPANY
SEC 16	T. 1N.	R. 3E.	22	5	WILLBE
SEC 23	T. 1N.	R. 3E.	439	15	RYAN - SOUTHBANK UNIT II
SEC 23	T. 1N.	R. 3E.	495	50	SAFEWAY STORE *1487
SEC 23	T. 1N.	R. 3E.	526	17	APACHE PIPELINES
SEC 23	T. 1N.	R. 3E.	108	1	ARIZONA INTERSTATE INDUSTRIAL CENTER *1
SEC 23	T. 1N.	R. 3E.	500	28	BROADWAY CROSSING
SEC 23	T. 1N.	R. 3E.	519	31	BROADWAY CROSSING REPLAT
SEC 23	T. 1N.	R. 3E.	29	18	CAREFREE HOMES
SEC 23	T. 1N.	R. 3E.	479	22	CAREFREE REPLAT
SEC 23	T. 1N.	R. 3E.	468	9	FINAL PLAT FOR ALLRED SOUTHBANK
SEC 23	T. 1N.	R. 3E.	566	4	FINAL PLAT FOR RIVERPOINT

10RW153_RS69.DGN

CHANGE ORDER REVISIONS

C.O. NO.	DATE	BY	DESCRIPTION OF REVISIONS

DRAWING NO.	D-7-T-960
SURVEY	JANUARY 2007
DRAWN/DATE	ROSSELLI 04/07
ADOT REVIEW	BEN GURNEY

AZTEC 4561 E. McDowell Road Phoenix, AZ 85008-4505 Tel (602) 454-0402 Fax (602) 454-0403 www.aztec.us

ROUTE NO.: I-10

LOCATION: JCT. S.R. 51 - JCT. S.R. 202L

ARIZONA DEPARTMENT OF TRANSPORTATION
INTERMODAL TRANSPORTATION DIVISION
RIGHT OF WAY PLANS SECTION

HIGHWAY NAME: PHOENIX - CASA GRANDE

FEDERAL AID NO.: I 010-C-802

PROJECT NO.: 010 MA 146 H5454 02R

REGISTERED LAND SURVEYOR CERTIFICATE NO. 42014 JOSEPH R. DAVIS 2/24/10 ARIZONA, U.S.A.
Expires 03/31/2011

SHEET RS-69

Plotted By: rrosselli at 1:34:57 PM 2/23/2010 R:\PHOENIX\PROJECTS\AZ03107\15\SURVEY\DGN\ROS\ROS\10RW153_RS69.DGN

Click here for I-10 Index

RESULTS OF SURVEY

RECORD DOCUMENTS (CONTINUED)

MARICOPA COUNTY RECORDERS

SECTION	TOWNSHIP	RANGE	BOOK	PAGE	DESCRIPTION
SEC 23	T. 1N.	R. 3E.	504	4	HEWSON-SOUTHBANK 2
SEC 23	T. 1N.	R. 3E.	810	46	MAP OF DEDICATION APLLO DEVELOPMENT CORPORATION RIVERPOINT CENTER
SEC 23	T. 1N.	R. 3E.	41	17	NORTH BROADWAY ESTATES
SEC 23	T. 1N.	R. 3E.	43	12	PEILA HOMES
SEC 23	T. 1N.	R. 3E.	134	33	PHOENIX MINI HOUSE *28,
SEC 23	T. 1N.	R. 3E.	462	17	PLAT FOR SOUTHBANK / RADYNE
SEC 23	T. 1N.	R. 3E.	491	9	PRAYER HOUSE ADDITION REPLAT
SEC 23	T. 1N.	R. 3E.	667	13	RESULTS OF SURVEY
SEC 23	T. 1N.	R. 3E.	406	34	RESULTS OF SURVEY LOT 9 AND 11 OF CAREFREE HOMES
SEC 23	T. 1N.	R. 3E.	390	21	RYAN - SOUTHBANK UNIT 1
SEC 23	T. 1N.	R. 3E.	306	44	SOUTHBANK
SEC 23	T. 1N.	R. 3E.	425	48	SOUTHBANK 7 AND 8
SEC 23	T. 1N.	R. 3E.	47	13	SOUTHSIDE HOMESITES
SEC 24	T. 1N.	R. 3E.	449	44	HERNANDEZ PLACE
SEC 24	T. 1N.	R. 3E.	544	33	FINAL PLAT OF THE SAUREY PARCEL
SEC 24	T. 1N.	R. 3E.	422	38	BROADWAY TECH CENTER
SEC 24	T. 1N.	R. 3E.	29	30	OKEMAH ACRES
SEC 24	T. 1N.	R. 3E.	35	27	WESLEY PLACE
SEC 24	T. 1N.	R. 3E.	234	33	OKEMAH ACRES BLOCK 8
SEC 24	T. 1N.	R. 3E.	238	6	VANWOOD INDUSTRIAL PARK
SEC 24	T. 1N.	R. 3E.	862	34	RECORD OF SURVEY
SEC 24	T. 1N.	R. 3E.	331	35	ALTA SURVEY
SEC 24	T. 1N.	R. 3E.	304	11	KALIL INDUSTRIAL PARK
SEC 24	T. 1N.	R. 3E.	314	15	TURNMAR CENTER
SEC 24	T. 1N.	R. 3E.	545	17	FINAL PLAT OF FUTURE HARDWARE TECHNOLOGY, INC.
SEC 24	T. 1N.	R. 3E.	566	4	FINAL PLAT FOR RIVERPOINT
SEC 24	T. 1N.	R. 3E.	519	9	BRINLEE PLACE
SEC 24	T. 1N.	R. 3E.	810	46	MAP OF DEDICATION APOLLO DEVELOPMENT CORPORATION RIVERPOINT CENTER
SEC 24	T. 1N.	R. 3E.	845	33	RECORD OF SURVEY
SEC 24	T. 1N.	R. 3E.	567	37	RESULTS OF SURVEY
SEC 24	T. 1N.	R. 3E.	567	38	RESULTS OF SURVEY
SEC 24	T. 1N.	R. 3E.	333	21	SUN STATE INDUSTRIAL CENTER A BUSINESS PARK COMMERCE PARK
SEC 24	T. 1N.	R. 3E.	312	31	MARSHALL INDUSTRIAL CENTER
SEC 24	T. 1N.	R. 3E.	535	33	MARSHALL INDUSTRIAL CENTER, UNIT 2
SEC 24	T. 1N.	R. 3E.	191	47	R/W SAN FRANCISCO CANAL
SEC 24	T. 1N.	R. 3E.	311	38	RESULTS OF A.L.T.A. PROPERTY SURVEY
SEC 24	T. 1N.	R. 3E.	306	44	SOUTHBANK
SEC 24	T. 1N.	R. 3E.	445	20	FINAL PLAT OF THE METRO PLAT
SEC 19	T. 1N.	R. 4E.	466	4	FINAL PLAT FOR HOHOKAM/ELWOOD & 48TH STREET
SEC 19	T. 1N.	R. 4E.	466	5	FINAL PLAT OF HOHOKAM ELWOOD & 48TH STREET
SEC 19	T. 1N.	R. 4E.	298	9	KOLL WESTECH MAP OF DEDICATION
SEC 19	T. 1N.	R. 4E.	281	16	SURVEY
SEC 19	T. 1N.	R. 4E.	139	22	R/W STREET
SEC 19	T. 1N.	R. 4E.	141	11	HALLCRAFT VILLAS EAST
SEC 19	T. 1N.	R. 4E.	149	24	R/W STREETS
SEC 19	T. 1N.	R. 4E.	149	32	HALLCRAFT VILLAS EAST *4
SEC 19	T. 1N.	R. 4E.	152	31	R/W STREETS & EASEMENTS
SEC 19	T. 1N.	R. 4E.	152	43	HALLCRAFT VILLAS EAST *5
SEC 19	T. 1N.	R. 4E.	171	6	MARICOPA FREEWAY SOUTH CENTER SCOTTS
SEC 19	T. 1N.	R. 4E.	129	11	MARICOPA FREEWAY CENTER SOUTH UNIT 1
SEC 19	T. 1N.	R. 4E.	129	12	MARICOPA FREEWAY CENTER NORTH UNIT 1
SEC 19	T. 1N.	R. 4E.	2	70	LAND TITLE SURVEY
SEC 19	T. 1N.	R. 4E.	3	24	ALTA / ACSM LAND TITLE SURVEY
SEC 19	T. 1N.	R. 4E.	807	43	RECORD OF SURVEY
SEC 19	T. 1N.	R. 4E.	808	3	WOOD STREET PARKWAY CENTER CONDOMINIUM
SEC 19	T. 1N.	R. 4E.	2	51	SURVEY
SEC 19	T. 1N.	R. 4E.	180	21	MARICOPA FREEWAY CENTER INDUS TRAIL COND
SEC 19	T. 1N.	R. 4E.	11	28	ROOSEVELT RRIGATION DISTRICT
SEC 19	T. 1N.	R. 4E.	38	35	OKEMAH HAVEN
SEC 19	T. 1N.	R. 4E.	40	12	OKEHAH HAVEN REPLAT
SEC 20	T. 1N.	R. 4E.	34	1	FINAL PLAT FOR MACH 1
SEC 20	T. 1N.	R. 4E.	269	47	TURNMAN AT HOHOKAM
SEC 20	T. 1N.	R. 4E.	138	50	HENRY VILLA
SEC 20	T. 1N.	R. 4E.	560	21	RECORD OF SURVEY FOR MARICOPA COUNTY FACILITIES MANAGEMENT
SEC 20	T. 1N.	R. 4E.	168	4	CONCORDIA PARK
SEC 20	T. 1N.	R. 4E.	201	37	GOLDMAN GEAR MACHINE WORK
SEC 20	T. 1N.	R. 4E.	846	49	RECORD SURVEY
SEC 20	T. 1N.	R. 4E.	811	39	ADM GROUP DEVELOPMENT, LLC
SEC 20	T. 1N.	R. 4E.	219	7	GATEWAY COURT
SEC 20	T. 1N.	R. 4E.	274	12	AIRWAY CORPORATE CENTER
SEC 20	T. 1N.	R. 4E.	250	32	NATIONAL INNS HOHOKAM INDUSTRIAL
SEC 20	T. 1N.	R. 4E.	260	31	RAMADA HOTEL
SEC 20	T. 1N.	R. 4E.	180	19	HOHOKAM REALTY CONDO
SEC 20	T. 1N.	R. 4E.	76	43	TEMPE
SEC 20	T. 1N.	R. 4E.	78	4	TEMPE, CITY OF

RECORD DOCUMENTS (CONTINUED)

MARICOPA COUNTY RECORDERS

SECTION	TOWNSHIP	RANGE	BOOK	PAGE	DESCRIPTION
SEC 20	T. 1N.	R. 4E.	328	31	FINAL PLAT FOR HOHOKAM OFFICE PARK
SEC 29	T. 1N.	R. 4E.	683	13	FOURTH AMENDED PRELIMINARY P.A.D. FOUNTAINHEAD CORPORATE PARK
SEC 29	T. 1N.	R. 4E.	324	44	PRELIMINARY P.A.D. AMENDMENT
SEC 29	T. 1N.	R. 4E.	324	45	FOUNTAINHEAD CORPORATE PARK FINAL P.A.D. PHASE 2
SEC 29	T. 1N.	R. 4E.	306	22	POND SURFACE AREA CERTIFICATION
SEC 29	T. 1N.	R. 4E.	485	48	FOUNTAINHEAD CORP PARK REV III AMENDED PRELIM P.A.D. REV FINAL PHASE IV
SEC 29	T. 1N.	R. 4E.	470	20	FOUNTAINHEAD CORPORATE PARK THIRD PRELIMINARY P.A.D. AND FINAL PHASE IV
SEC 29	T. 1N.	R. 4E.	52	44	CEMETERY, COUNTY
SEC 29	T. 1N.	R. 4E.	263	9	FIESTA CENTER
SEC 29	T. 1N.	R. 4E.	265	41	FIESTA CENTER MIDRISE
SEC 29	T. 1N.	R. 4E.	157	46	FREEWAY COMMERCE CENTER
SEC 29	T. 1N.	R. 4E.	172	10	R/W STREETS
SEC 29	T. 1N.	R. 4E.	175	21	R/W STREETS
SEC 29	T. 1N.	R. 4E.	728	30	PRELIMINARY AND FINAL P.A.D. FOR PARK PLAZA AT FOUNTAINHEAD CORPORATE PARK
SEC 29	T. 1N.	R. 4E.	733	31	FIFTH AMENDED PRELIMINARY P.A.D. FOUNTAINHEAD CORPORATE PARK
SEC 29	T. 1N.	R. 4E.	643	41	FOUNTAINHEAD CORPORATE PARK
SEC 29	T. 1N.	R. 4E.	764	31	RECORD OF SURVEY
SEC 29	T. 1N.	R. 4E.	560	21	RECORD OF SURVEY FOR MARICOPA COUNTY FACILITIES MANAGEMENT
SEC 29	T. 1N.	R. 4E.	176	6	DOUBLE BUTTE CEMETERY
SEC 29	T. 1N.	R. 4E.	131	4	DOUBLE BUTTE CEMETERY
SEC 29	T. 1N.	R. 4E.	276	44	DOUBLE BUTTE CEMETERY
SEC 29	T. 1N.	R. 4E.	167	17	A.L.T.A. SURVEY 48TH STREET & SOUTHERN AVE.
SEC 29	T. 1N.	R. 4E.	74	4	DOUBLE BUTTE CEMETERY
SEC 29	T. 1N.	R. 4E.	15	24	DOUBLE BUTTE CEMETERY
SEC 29	T. 1N.	R. 4E.	29	42	DOUBLE BUTTE CEMETERY
SEC 29	T. 1N.	R. 4E.	311	39	FINAL PLAT FOR DOUBLE BUTTE CEMETERY MEMORIAL GARDEN
SEC 29	T. 1N.	R. 4E.	507	22	DOUBLE BUTTE CEMETERY
SEC 29	T. 1N.	R. 4E.	486	12	GRAYSTONE BUSINESS PARK
SEC 29	T. 1N.	R. 4E.	470	36	CITY OF TEMPE - DOUBLE BUTTE CEMETERY - PARCELS FOR CONVEYANCE
SEC 29	T. 1N.	R. 4E.	334	36	AMENDED GENERAL & FINAL PLAN OF DEVELOPMENT FOR SOUTHERN TEMPE PLAZA II
SEC 29	T. 1N.	R. 4E.	653	11	A CONDOMINIUM PLAT FOR FAIRMONT BUSINESS CENTER
SEC 29	T. 1N.	R. 4E.	171	31	EATON FREEWAY INDUS PARK
SEC 29	T. 1N.	R. 4E.	834	39	REPLAT OF FNB FOUNTAINHEAD COMMERCE CENTER
SEC 29	T. 1N.	R. 4E.	845	6	RECORD OF SURVEY
SEC 29	T. 1N.	R. 4E.	148	23	BOUNDARY SURVEY PLAT
SEC 29	T. 1N.	R. 4E.	98	48	PETERSON PARK PLAT 1
SEC 29	T. 1N.	R. 4E.	104	21	PETERSON PARK *2
SEC 29	T. 1N.	R. 4E.	111	31	PETERSON PARK *2 REPLAT
SEC 29	T. 1N.	R. 4E.	115	19	PETERSON PARK *3
SEC 29	T. 1N.	R. 4E.	117	48	PETERSON PARK PLAT 3A
SEC 29	T. 1N.	R. 4E.	121	1	PETERSON PARK
SEC 29	T. 1N.	R. 4E.	128	42	FREEWAY COMMERCE CENTER
SEC 29	T. 1N.	R. 4E.	187	7	FREEWAY COMMERCE CENTER AMD
SEC 29	T. 1N.	R. 4E.	833	6	RECORD OF SURVEY
SEC 29	T. 1N.	R. 4E.	785	42	RECORD OF SURVEY
SEC 29	T. 1N.	R. 4E.	854	42	RECORD OF SURVEY
SEC 29	T. 1N.	R. 4E.	862	25	RECORD OF SURVEY
SEC 29	T. 1N.	R. 4E.	274	21	EXPRESSWAY CORPORATE CENTER
SEC 29	T. 1N.	R. 4E.	571	6	SOUTHERN TEMPE PLAZA REPLAT OF A PORTION OF LOT 127 EATON FREEWAY IND PARK
SEC 29	T. 1N.	R. 4E.	571	7	AMENDED GENERAL AND FINAL PLAN OF DEVELOPMENT FOR SOUTHERN TEMPE PLAZA
SEC 29	T. 1N.	R. 4E.	206	7	EMELITA APARTMENTS
SEC 29	T. 1N.	R. 4E.	218	35	SOUTHERN TEMPE PLAZA
SEC 29	T. 1N.	R. 4E.	238	7	SURVEY
SEC 29	T. 1N.	R. 4E.	171	31	EATON FREEWAY INDUS PARK
SEC 29	T. 1N.	R. 4E.	652	2	ADVANCED MATERIALS TECHNOLOGIES, INC.
SEC 29	T. 1N.	R. 4E.	320	50	INTERSTATE CENTER
SEC 29	T. 1N.	R. 4E.	344	16	SOUTHERN TEMPE PLAZA AMENDED
SEC 29	T. 1N.	R. 4E.	551	42	FINAL PLAT FOR SUNLAND AT FOUNTAINHEAD CORPORATE PARK
SEC 29	T. 1N.	R. 4E.	868	21	LOT 3 OF FOUNTAINHEAD CORPORATE PARK
SEC 29	T. 1N.	R. 4E.	864	8	FOUNTAINHEAD LOT 7
SEC 29	T. 1N.	R. 4E.	723	31	A CONDOMINIUM PLAT FOR FAIRMONT BUSINESS CENTER AMENDED
SEC 29	T. 1N.	R. 4E.	729	43	FOUNTAINHEAD CORPORATE PARK - AMENDED
SEC 29	T. 1N.	R. 4E.	775	30	FOUNTAINHEAD CORPORATION, LOT A1
SEC 32	T. 1N.	R. 4E.	634	37	ARIZONA MILLS A FINAL PLAT OF DEVELOPMENT (P.A.D.) FOR LOT 6
SEC 32	T. 1N.	R. 4E.	497	3	ARIZONA MILLS
SEC 32	T. 1N.	R. 4E.	446	26	ARIZONA MILLS 2ND AMENDED PRELIM P.A.D. 1 & 2 AND FINAL P.A.D. FOR LOT 7
SEC 32	T. 1N.	R. 4E.	442	35	ARIZONA MILLS A PRELIM P.A.D. FOR PHASE 1 & 2 A FINAL P.A.D. FOR PHASE 1
SEC 32	T. 1N.	R. 4E.	313	5	PRELIMINARY P.A.D. FOR CORPORATE LAKES
SEC 32	T. 1N.	R. 4E.	369	49	THE MEADOWS
SEC 32	T. 1N.	R. 4E.	329	15	2ND AMENDED GENERAL & FINAL PLAN OF DEVELOPMENT FOR CARL'S JR. RESTAURANT
SEC 32	T. 1N.	R. 4E.	343	7	5TH AMENDED GENERAL AND FINAL PLAN OF DEVELOPMENT FOR TEMPE VILLAGE SQUARE
SEC 32	T. 1N.	R. 4E.	419	14	GALLERIA PALMS FINAL P.A.D. PLAN AMENDED
SEC 32	T. 1N.	R. 4E.	419	15	GALLERIA PALMS
SEC 32	T. 1N.	R. 4E.	499	49	ARIZONA MILLS
SEC 32	T. 1N.	R. 4E.	418	13	AMENDED FINAL SUBDIVISION PLAT FOR TEMPE VILLAGES UNIT 1

10RW153_RS70.DGN

CHANGE ORDER REVISIONS

C.O. NO.	DATE	BY	DESCRIPTION OF REVISIONS

DRAWING NO.	D-7-T-960
SURVEY	JANUARY 2007
DRAWN/DATE	ROSSELLI 04/07
ADOT REVIEW	BEN GURNEY

AZTEC 4561 E. McDowell Road Phoenix, AZ 85008-4505 Tel (602) 454-0402 Fax (602) 454-0403 www.aztec.us

ARIZONA DEPARTMENT OF TRANSPORTATION
INTERMODAL TRANSPORTATION DIVISION
RIGHT OF WAY PLANS SECTION

HIGHWAY NAME: PHOENIX - CASA GRANDE

FEDERAL AID NO.: I 010-C-802

PROJECT NO.: 010 MA 146 H5454 02R

ROUTE NO.: I-10

LOCATION: JCT. S.R. 51 - JCT. S.R. 202L

REGISTERED LAND SURVEYOR CERTIFICATE NO. 42014 JOSEPH R. DAVIS 2/24/10 ARIZONA, U.S.A.
Expires 03/31/2011

SHEET RS-70

Plotted By: rrosselli at 1:34:59 PM 2/23/2010 R:\PHOENIX\PROJECTS\AZ03107\15\SURVEY\DGN\ROS\ROS\10RW153_RS70.DGN

Click here for I-10 Index

RESULTS OF SURVEY

RECORD DOCUMENTS (CONTINUED)

MARICOPA COUNTY RECORDERS

SECTION	TOWNSHIP	RANGE	BOOK	PAGE	DESCRIPTION
SEC 32	T. 1N.	R. 4E.	504	45	ARIZONA MILLS
SEC 32	T. 1N.	R. 4E.	152	29	TEMPE VILLAGES UNIT 1
SEC 32	T. 1N.	R. 4E.	330	34	4TH AMENDED GENERAL AND FINAL PLAN OF DEVELOPMENT FOT TEMPE VILLAGE SQUARE
SEC 32	T. 1N.	R. 4E.	401	31	FINAL P.A.D. PLAN 3RD AMENDMENT TO FIESTA VILLAGES
SEC 32	T. 1N.	R. 4E.	401	32	GALLERIA PALMS FINAL P.A.D. PLAN
SEC 32	T. 1N.	R. 4E.	300	6	AMENDED FINAL PLAN OF DEVELOPMENT FOR TEMPE VILLAGE SQUARE
SEC 32	T. 1N.	R. 4E.	137	32	EASEMENTS, GREEN MEADOWS
SEC 32	T. 1N.	R. 4E.	165	34	PHOENIX LEISURE PARK
SEC 32	T. 1N.	R. 4E.	177	44	COMMERCIAL SITE PLAN
SEC 32	T. 1N.	R. 4E.	206	33	MARSON ROSS INC
SEC 32	T. 1N.	R. 4E.	209	3	TEMPE VILLAGES UNIT 2
SEC 32	T. 1N.	R. 4E.	209	4	TEMPE VILLAGES UNIT 2
SEC 32	T. 1N.	R. 4E.	214	41	TEMPE VILLAGES UNIT 2
SEC 32	T. 1N.	R. 4E.	214	42	TEMPE VILLAGES UNIT 2
SEC 32	T. 1N.	R. 4E.	314	17	2ND AMENDMENT TO FIESTA VILLAGES
SEC 32	T. 1N.	R. 4E.	2	73	RECORD OF SURVEY
SEC 32	T. 1N.	R. 4E.	594	12	TEMPE VILLAGE SQUARE AMENDED
SEC 32	T. 1N.	R. 4E.	595	37	6TH AMENDED GENERAL AND FINAL PLAN OF DEVELOPMENT FOR TEMPE VILLAGE SQUARE
SEC 32	T. 1N.	R. 4E.	265	42	FIESTA VILLAGES
SEC 32	T. 1N.	R. 4E.	280	5	FIESTA VILLAGES
SEC 32	T. 1N.	R. 4E.	319	42	TEMPE VILLAGE SQUARE
SEC 32	T. 1N.	R. 4E.	472	4	FINAL PAD FOR 5 & DINER, LOT 5A OF ARIZONA MILLS
SEC 32	T. 1N.	R. 4E.	472	5	AMENDED FINAL PLAT FOR ARIZONA MILLS
SEC 32	T. 1N.	R. 4E.	454	34	MAP OF DEDICATION FOR ARIZONA MILLS II
SEC 32	T. 1N.	R. 4E.	449	32	MAP OF DEDICATION FOR ARIZONA MILLS II
SEC 32	T. 1N.	R. 4E.	232	28	BASELINE BUSINESS PARK
SEC 32	T. 1N.	R. 4E.	497	2	REPLAT FOR ARIZONA MILLS
SEC 32	T. 1N.	R. 4E.	499	49	ARIZONA MILLS
SEC 32	T. 1N.	R. 4E.	507	33	ARIZONA MILLS
SEC 32	T. 1N.	R. 4E.	606	30	WENDLER BUSINESS PARK
SEC 32	T. 1N.	R. 4E.	337	4	AMENDED PRELIMINARY AND FINAL P.A.D. FOR PARCEL H CORPORATE LAKES
SEC 32	T. 1N.	R. 4E.	299	32	SVOB PARK TOWNHOMES
SEC 32	T. 1N.	R. 4E.	320	10	PRELIMINARY P.A.D. OF TEMPE CROSSROADS
SEC 32	T. 1N.	R. 4E.	320	11	TEMPE CROSSROADS
SEC 32	T. 1N.	R. 4E.	337	3	REPLAT OF LOT 20 OF THE BASELINE BUSINESS PARK
SEC 32	T. 1N.	R. 4E.	412	34	AMENDED GENERAL AND FINAL PLAN OF DEVELOPMENT FOR FRY'S SOUTH POINT PLAZA
SEC 32	T. 1N.	R. 4E.	418	12	AMENDMENT TO FIESTA VILLAGES
SEC 32	T. 1N.	R. 4E.	709	46	SOUTH MOUNTAIN COMMERCE CENTER
SEC 32	T. 1N.	R. 4E.	611	26	AMENDED PRELIM AND A FINAL PLAN OF DEVELOPMENT SOUTH MOUNTAIN COMM CENTER
SEC 33	T. 1N.	R. 4E.	135	14	ROOSEN HEIGHTS
SEC 33	T. 1N.	R. 4E.	129	16	WESTWAY PARK UNIT 2
SEC 33	T. 1N.	R. 4E.	123	24	WESTWAY PARK
SEC 33	T. 1N.	R. 4E.	307	42	TEMPE VILLAGE SQUARE
SEC 33	T. 1N.	R. 4E.	215	16	SOUTHERN VILLAGE ESTATES UNIT 2
SEC 33	T. 1N.	R. 4E.	216	13	SURVEY PLAT
SEC 33	T. 1N.	R. 4E.	228	21	TEMPE VILLA
SEC 33	T. 1N.	R. 4E.	233	18	TEMPE VILLA CONDO
SEC 33	T. 1N.	R. 4E.	166	37	TEMPE FOOTHILLS
SEC 33	T. 1N.	R. 4E.	166	38	TEMPE FOOTHILLS RESULTS OF SURVEY
SEC 33	T. 1N.	R. 4E.	187	16	SOUTHERN PALMS
SEC 33	T. 1N.	R. 4E.	190	29	SOUTHERN PALMS UNIT 2
SEC 33	T. 1N.	R. 4E.	193	33	SOUTHERN PALMS
SEC 33	T. 1N.	R. 4E.	246	46	TIERRA VERDE
SEC 33	T. 1N.	R. 4E.	145	30	RANCHO TEMPE
SEC 33	T. 1N.	R. 4E.	139	2	RANCHO TEMPE
SEC 33	T. 1N.	R. 4E.	224	1	A G SPANOS APARTMENTS
SEC 33	T. 1N.	R. 4E.	210	13	SOUTHERN PALMS UNIT 4
SEC 33	T. 1N.	R. 4E.	271	38	SPRINGDALE CONDO
SEC 33	T. 1N.	R. 4E.	279	17	SPRINGDALE CONDOMINIUMS
SEC 33	T. 1N.	R. 4E.	246	46	TIERRA VERDE
SEC 33	T. 1N.	R. 4E.	368	24	FINAL PLAT FOR SPRINGDALE CONDOMINIUMS
SEC 05	T. 1S.	R. 4E.	808	1	RECORD OF SURVEY
SEC 05	T. 1S.	R. 4E.	166	48	BEVERLY HILLS RESURVEY
SEC 05	T. 1S.	R. 4E.	560	17	RESULTS OF SURVEY SHOWING SRVWUA'S LIMITS OF NORMAL OPERATION AND MAINT
SEC 05	T. 1S.	R. 4E.	424	7	RECORD OF SURVEY
SEC 05	T. 1S.	R. 4E.	28	44	SOLARES ADDITION GUADALUPE
SEC 05	T. 1S.	R. 4E.	860	40	CONDOMINIUM PLAT FOR TEMPE SUITE HOTEL CONDOMINIUM RESIDENCES
SEC 05	T. 1S.	R. 4E.	355	39	THE POINT, SOUTH MOUNTAIN UNIT FIVE
SEC 05	T. 1S.	R. 4E.	746	4	CONDOMINIUM PLAT OF POINTE SOUTH MOUNTAIN TRIPLEX
SEC 05	T. 1S.	R. 4E.	328	41	THE POINTE - SOUTH MOUNTAIN - UNIT NINE
SEC 05	T. 1S.	R. 4E.	327	11	MAP OF DEDICATION THE POINTE - SOUTH MOUNTAIN - APARTMENTS - AMENDED
SEC 05	T. 1S.	R. 4E.	32	8	SONORITA
SEC 05	T. 1S.	R. 4E.	62	42	CASTELLO
SEC 05	T. 1S.	R. 4E.	323	35	MAP OF DEDICATION THE POINTE, - SOUTH MOUNTAIN - APARTMENTS
SEC 05	T. 1S.	R. 4E.	4	32	GUADALUPE

RECORD DOCUMENTS (CONTINUED)

MARICOPA COUNTY RECORDERS

SECTION	TOWNSHIP	RANGE	BOOK	PAGE	DESCRIPTION
SEC 05	T. 1S.	R. 4E.	97	37	GUADALUPE REPLAT
SEC 05	T. 1S.	R. 4E.	261	24	POINTE SOUTH MOUNTAIN
SEC 05	T. 1S.	R. 4E.	240	36	POINTE, SOUTH MOUNTAIN
SEC 05	T. 1S.	R. 4E.	582	4	MINOR LAND SPLIT
SEC 05	T. 1S.	R. 4E.	341	30	TOWN OF GUADALUPE DEDICATION RW CALLE GUADALUPE AND AVENIDA DEL YAQUI
SEC 05	T. 1S.	R. 4E.	340	16	TOWN OF GUADALUPE DEDICATION OF RW CALLE GUADALUPE AND VENIDA DEL YAQUI
SEC 05	T. 1S.	R. 4E.	343	1	THE POINT - SOUTH MOUNTAIN - UNIT SEVEN
SEC 05	T. 1S.	R. 4E.	240	36	POINTE, SOUTH MOUNTAIN
SEC 05	T. 1S.	R. 4E.	243	46	POINTE AT SOUTH MOUNTAIN,
SEC 05	T. 1S.	R. 4E.	251	45	POINTE SOUTH MOUNTAIN UNIT 3
SEC 05	T. 1S.	R. 4E.	261	24	POINTE SOUTH MOUNTAIN PLAT
SEC 08	T. 1S.	R. 4E.	2	71	LAND TITLE SURVEY
SEC 08	T. 1S.	R. 4E.	328	41	THE POINTE - SOUTH MOUNTAIN - UNIT NINE
SEC 08	T. 1S.	R. 4E.	735	6	DC SPEC A REPLAT OF LOT 5 AND LOT 8 OF PAYE-ELLIOT/I-10 AMENDED
SEC 08	T. 1S.	R. 4E.	257	1	CAMBRIDGE HEIGHTS UNIT 3
SEC 08	T. 1S.	R. 4E.	266	11	RAYE/ELLIOT & I-10 AMENDED
SEC 08	T. 1S.	R. 4E.	38	8	SENDE VISTA
SEC 08	T. 1S.	R. 4E.	43	27	SENDE VISTA #2
SEC 08	T. 1S.	R. 4E.	223	37	PAYE ELLIOT & I-10
SEC 08	T. 1S.	R. 4E.	225	11	DESERT FOOTHILLS ESTATES UNIT 6
SEC 08	T. 1S.	R. 4E.	246	39	WEST GUADALUPE
SEC 08	T. 1S.	R. 4E.	549	28	MAP OF DEDICATION FOR COCO-COLA BOTTLING CO.
SEC 08	T. 1S.	R. 4E.	395	33	GROVE PARKWAY PLAZA
SEC 08	T. 1S.	R. 4E.	424	41	GROVE PARKWAY PLAZA SECOND AMENDED
SEC 08	T. 1S.	R. 4E.	381	4	GROVE PARKWAY PLAZA
SEC 08	T. 1S.	R. 4E.	380	14	GROVE PARKWAY PLAZA AMENDED
SEC 08	T. 1S.	R. 4E.	372	42	GROVE PARKWAY PLAZA
SEC 08	T. 1S.	R. 4E.	372	49	GROVE PARKWAY PLAZA
SEC 08	T. 1S.	R. 4E.	244	9	KOLL / ELLIOT
SEC 08	T. 1S.	R. 4E.	588	7	FINAL PLAT FOR COCO-COLA BOTTLING CO.
SEC 08	T. 1S.	R. 4E.	866	39	RECORD OF SURVEY
SEC 08	T. 1S.	R. 4E.	223	38	LINCOLN ELLIOT & I-10
SEC 08	T. 1S.	R. 4E.	224	34	EASEMENT WATER LINE
SEC 08	T. 1S.	R. 4E.	464	40	GROVE PARKWAY PLAZA THIRD AMENDED
SEC 08	T. 1S.	R. 4E.	223	36	ELLIOT & I-10 COMMERCE CENTER
SEC 08	T. 1S.	R. 4E.	202	41	SPANISH MOUNTAIN ESTATES
SEC 08	T. 1S.	R. 4E.	216	8	CAREFREE RANCH HOMESTEAD PHASE I
SEC 08	T. 1S.	R. 4E.	216	16	DESERT FOOTHILLS ESTATES UNIT 5
SEC 08	T. 1S.	R. 4E.	236	31	MONTANA DEL SUR UNIT 1A
SEC 08	T. 1S.	R. 4E.	236	32	MONTANA DEL SUR
SEC 08	T. 1S.	R. 4E.	247	4	KOLL/ELLIOT TRACT A
SEC 08	T. 1S.	R. 4E.	724	12	RECORD OF SURVEY
SEC 08	T. 1S.	R. 4E.	767	14	RECORD OF SURVEY
SEC 08	T. 1S.	R. 4E.	258	15	QUAIL LANDING
SEC 08	T. 1S.	R. 4E.	406	6	FINAL PLAT OF QUAIL LANDING (ANNEXED)
SEC 08	T. 1S.	R. 4E.	308	22	MAP OF DEDICATION - LA PUENTE AVENUE
SEC 08	T. 1S.	R. 4E.	368	31	GROVE PARKWAY PLAZA
SEC 08	T. 1S.	R. 4E.	369	41	GROVES POWER CENTER
SEC 08	T. 1S.	R. 4E.	424	40	GROVE PARKWAY PLAZA
SEC 08	T. 1S.	R. 4E.	466	42	GROVE PARKWAY PLAZA
SEC 08	T. 1S.	R. 4E.	464	30	ALTA / ACSM SURVEY OF LOT 1A OF PAYE - ELLIOT / I-10 AMENDED
SEC 08	T. 1S.	R. 4E.	325	10	MAP OF DEDICATION THE POINTE AT SOUTH MOUNTAIN
SEC 08	T. 1S.	R. 4E.	179	28	AHWATUKEE 51ST STREET
SEC 08	T. 1S.	R. 4E.	179	29	SURVEY
SEC 08	T. 1S.	R. 4E.	175	44	CHANDLER, CITY OF ANNEX
SEC 08	T. 1S.	R. 4E.	345	19	FINAL PLAT OF QUAIL LANDING - PHASE IV
SEC 17	T. 1S.	R. 4E.	562	37	FINAL PLAT FOR AUTOPLEX LOT 28
SEC 17	T. 1S.	R. 4E.	217	39	SURVEY
SEC 17	T. 1S.	R. 4E.	761	20	PRIEST DRIVE DEVELOPMENT
SEC 17	T. 1S.	R. 4E.	778	24	CONDOMINIUM PLAT FOR PRIEST DRIVE BUSINESS
SEC 17	T. 1S.	R. 4E.	673	20	FINAL PLAT AUTOPLEX AMENDED
SEC 17	T. 1S.	R. 4E.	332	48	AUTOPLEX
SEC 17	T. 1S.	R. 4E.	160	14	AHWATUKEE RD-01
SEC 17	T. 1S.	R. 4E.	156	15	AHWATUKEE RS-01
SEC 17	T. 1S.	R. 4E.	156	16	AHWATUKEE RM-01
SEC 17	T. 1S.	R. 4E.	159	44	AHWATUKEE MODEL PARK
SEC 17	T. 1S.	R. 4E.	166	13	AHWATUKEE
SEC 17	T. 1S.	R. 4E.	329	13	AUTUMN CREEK MAP OF DEDICATION
SEC 17	T. 1S.	R. 4E.	406	10	AHWATUKEE CARE CENTER REPLAT
SEC 17	T. 1S.	R. 4E.	383	5	AHWATUKEE CARE CENTER
SEC 17	T. 1S.	R. 4E.	187	3	AHWATUKEE I-1 2ND REPLAT
SEC 17	T. 1S.	R. 4E.	265	17	SURVEY
SEC 17	T. 1S.	R. 4E.	282	2	AHWATUKEE RM-2
SEC 17	T. 1S.	R. 4E.	187	41	AHWATUKEE RE-PL
SEC 17	T. 1S.	R. 4E.	653	1	PRELIMINARY PLANNED AREA DEVELOPMENT (P.A.D.) FOR EMERALD CENTER

10RW153_RS71.DGN

CHANGE ORDER REVISIONS

C.O. NO.	DATE	BY	DESCRIPTION OF REVISIONS

DRAWING NO.	D-7-T-960
SURVEY	JANUARY 2007
DRAWN/DATE	ROSSELLI 04/07
ADOT REVIEW	BEN GURNEY
ROUTE NO.:	I-10
LOCATION:	JCT. S.R. 51 - JCT. S.R. 202L

AZTEC 4530 E. McDowell Road Phoenix, AZ 85008-4505 Tel (602) 454-0402 Fax (602) 454-0403 www.aztecaz.com

ARIZONA DEPARTMENT OF TRANSPORTATION
INTERMODAL TRANSPORTATION DIVISION
RIGHT OF WAY PLANS SECTION

HIGHWAY NAME: PHOENIX - CASA GRANDE

FEDERAL AID NO.: I 010-C-802

PROJECT NO.: 010 MA 146 H5454 02R

REGISTERED LAND SURVEYOR CERTIFICATE NO. 42004 JOSEPH R. DAVIS 3/24/10 Expires 03/31/2011

SHEET RS-71

Plotted By: rrosselli at 1:35:00 PM 2/23/2010 R:\PHOENIX\PROJECTS\AZ03107\15\SURVEY\DGN\ROS\ROS\10RW153_RS71.DGN

Click here for I-10 Index

RESULTS OF SURVEY

RECORD DOCUMENTS (CONTINUED)

MARICOPA COUNTY RECORDERS

SECTION	TOWNSHIP	RANGE	BOOK	PAGE	DESCRIPTION
SEC 17	T. 1S.	R. 4E.	536	24	FINAL PLAT OF THE EMERALD
SEC 17	T. 1S.	R. 4E.	660	12	REPLAT OF LOT 1. AMENDED FINAL PLAT FOR THE EMERALD A REPLAT OF LOT 1
SEC 17	T. 1S.	R. 4E.	564	47	REPLAT OF LOT 5 THE EMERALD
SEC 17	T. 1S.	R. 4E.	571	5	AMENDED FINAL PLAT FOR THE EMERALD
SEC 17	T. 1S.	R. 4E.	810	50	EMERALD DESIGN CENTER
SEC 17	T. 1S.	R. 4E.	192	43	AHWATUKEE
SEC 17	T. 1S.	R. 4E.	195	26	AHATUKEE AMD
SEC 17	T. 1S.	R. 4E.	176	25	AHWATUKEE RS-3
SEC 17	T. 1S.	R. 4E.	180	40	AHWATUKEE RE-3 REPLAT
SEC 17	T. 1S.	R. 4E.	184	16	AHWATUKEE REPLAT
SEC 17	T. 1S.	R. 4E.	187	41	AHWATUKEE RE-PL
SEC 17	T. 1S.	R. 4E.	238	17	AHWATUKEE
SEC 17	T. 1S.	R. 4E.	259	40	AHWATUKEE RS-T
SEC 17	T. 1S.	R. 4E.	482	37	FINAL PLAT FOR MONTESSORI SQUARE
SEC 17	T. 1S.	R. 4E.	348	39	MAP OF DEDICATION AHWATUKEE RT-2. AMENDED
SEC 17	T. 1S.	R. 4E.	166	13	AHWATUKEE
SEC 17	T. 1S.	R. 4E.	170	31	AHWATUKEE RD-2
SEC 17	T. 1S.	R. 4E.	160	15	AHWATUKEE FS-01
SEC 17	T. 1S.	R. 4E.	175	44	CHANDLER, CITY OF ANNEX
SEC 17	T. 1S.	R. 4E.	179	28	AHWATUKEE 51ST STREET
SEC 17	T. 1S.	R. 4E.	344	10	AHWATUKEE RD-2 REPLAT
SEC 20	T. 1S.	R. 4E.	520	1	AGAVE CENTRE AMENDED
SEC 20	T. 1S.	R. 4E.	498	9	AGAVE CENTER (FORMERLY KNOWN AS WARNER COMMERCE CENTER)
SEC 20	T. 1S.	R. 4E.	306	33	BOUNDARY SURVEY MAP
SEC 20	T. 1S.	R. 4E.	721	2	GEN PLAN OF DEVELOPMENT AGAVE CENTER AND FINAL PLAN OF DEVELOPMENT LOT 7
SEC 20	T. 1S.	R. 4E.	241	48	AHWATUKEE FS-10
SEC 20	T. 1S.	R. 4E.	254	29	AHWATUKEE FS-10
SEC 20	T. 1S.	R. 4E.	278	24	AHWATUKEE FTV-1
SEC 20	T. 1S.	R. 4E.	192	43	AHWATUKEE
SEC 20	T. 1S.	R. 4E.	220	24	AHWATUKEE FS-6
SEC 20	T. 1S.	R. 4E.	403	43	FINAL PLAT OF PITIC PLAZA
SEC 20	T. 1S.	R. 4E.	400	22	REPLAT OF LOT 2 AM/PM SHOPPING CENTER
SEC 20	T. 1S.	R. 4E.	482	37	FINAL PLAT FOR MONTESSORI SQUARE
SEC 20	T. 1S.	R. 4E.	457	5	FINAL PLAT OF PITIC CENTER
SEC 20	T. 1S.	R. 4E.	394	22	RECORD OF SURVEY
SEC 20	T. 1S.	R. 4E.	348	39	MAP OF DEDICATION AHWATUKEE RT-2. AMENDED
SEC 20	T. 1S.	R. 4E.	421	45	SIERRA PALMS APARTMENTS
SEC 20	T. 1S.	R. 4E.	474	2	FINAL PLAT CHANDLER GATEWAY WEST
SEC 20	T. 1S.	R. 4E.	495	19	CHANDLER PAVILIONS UNIT 5
SEC 20	T. 1S.	R. 4E.	330	22	SOUTHEAST VALLEY AUTO MALL
SEC 20	T. 1S.	R. 4E.	146	25	SURVEY
SEC 20	T. 1S.	R. 4E.	2	87	SURVEY
SEC 20	T. 1S.	R. 4E.	344	35	FOOTHILLS PARK PLACE EAST CENTER
SEC 20	T. 1S.	R. 4E.	268	25	46TH ST & SAMARITAN WAY
SEC 20	T. 1S.	R. 4E.	220	27	WAKIAL LOOP DEDICATION
SEC 20	T. 1S.	R. 4E.	371	11	SILVER CREEK PLAZA AMENDED
SEC 20	T. 1S.	R. 4E.	366	33	SILVER CREEK PLAZA PLAT
SEC 20	T. 1S.	R. 4E.	341	22	FOOTHILLS PARK PLACE - WEST CENTER
SEC 20	T. 1S.	R. 4E.	337	22	FOOTHILLS PARK PLACE
SEC 20	T. 1S.	R. 4E.	335	24	50TH STREET MAP OF DEDICATION
SEC 20	T. 1S.	R. 4E.	389	19	A REPLAT OF THE SONORAN
SEC 20	T. 1S.	R. 4E.	380	29	THE SONORAN A ONE LOT SUBDIVISION
SEC 20	T. 1S.	R. 4E.	371	10	FINAL PLAT OF SILVER CREEK
SEC 20	T. 1S.	R. 4E.	306	4	48TH STREET AND WAKIAL LOOP MAP OF DEDICATION
SEC 20	T. 1S.	R. 4E.	214	12	QUAIL CANYON
SEC 20	T. 1S.	R. 4E.	175	44	CHANDLER, CITY OF ANNEX
SEC 20	T. 1S.	R. 4E.	179	28	AHWATUKEE 51ST STREET
SEC 20	T. 1S.	R. 4E.	297	32	48TH STREET MAP OF DEDICATION
SEC 20	T. 1S.	R. 4E.	322	6	MAP OF DEDICATION SILVER CREEK RANCH PARCEL S
SEC 29	T. 1S.	R. 4E.	659	17	RESULTS OF SURVEY FOR UNDERGROUND POWER EASEMENT
SEC 29	T. 1S.	R. 4E.	492	7	CHANDLER PAVILIONS UNIT 4
SEC 29	T. 1S.	R. 4E.	481	22	CHANDLER PAVILIONS UNIT 2 FINAL PLAT
SEC 29	T. 1S.	R. 4E.	476	12	CHANDLER PAVILIONS UNIT 3
SEC 29	T. 1S.	R. 4E.	473	33	CHANDLER PAVILIONS UNIT 1 FINAL PLAT
SEC 29	T. 1S.	R. 4E.	422	8	FOUNTAINHEAD CORPORATE PARK SECOND AMENDED PRELIMINARY P.A.D.
SEC 29	T. 1S.	R. 4E.	551	19	REPLAT OF LOTS 8 & 9 CHANDLER PAVILIONS UNIT 4
SEC 29	T. 1S.	R. 4E.	199	6	CORONA DEL SOL ESTATES
SEC 29	T. 1S.	R. 4E.	860	2	RECORD OF SURVEY
SEC 29	T. 1S.	R. 4E.	420	37	AHWATUKEE FOOTHILLS TOWNE CENTER III
SEC 29	T. 1S.	R. 4E.	464	47	FINAL PLAT FOR AHWATUKEE FOOTHILLS TOWNE CENTER IV
SEC 29	T. 1S.	R. 4E.	394	13	FINAL PLAT PLAT
SEC 29	T. 1S.	R. 4E.	450	24	FINAL PLAT FOR FOOTHILLS OFFICE PARK
SEC 29	T. 1S.	R. 4E.	519	2	CONDOMINIUM DEVELOPMENT
SEC 29	T. 1S.	R. 4E.	603	11	BOUNDARY SURVEY
SEC 29	T. 1S.	R. 4E.	233	17	CHANDLER FREEWAY BUSINESS PARK PLAT

RECORD DOCUMENTS (CONTINUED)

MARICOPA COUNTY RECORDERS

SECTION	TOWNSHIP	RANGE	BOOK	PAGE	DESCRIPTION
SEC 29	T. 1S.	R. 4E.	242	3	CHANDLER-FREEWAY BUSINESS PARK
SEC 29	T. 1S.	R. 4E.	423	16	54TH STREET PROPERTIES PLAT
SEC 29	T. 1S.	R. 4E.	555	22	RE-PLAT OF LOTS 2, 3, & 3A FOOTHILLS VISTA COMMONS SECOND ADDITION
SEC 29	T. 1S.	R. 4E.	659	16	2ND AMENDMENT TO THE RESERVE AT FOOTHILLS VISTA, A CONDOMINIUM
SEC 29	T. 1S.	R. 4E.	702	13	4TH AMENDMENT TO THE RESERVE AT FOOTHILLS VISTA, A CONDOMINIUM
SEC 29	T. 1S.	R. 4E.	535	4	FOOTHILLS VISTA COMMONS
SEC 29	T. 1S.	R. 4E.	566	42	RE-PLAT OF LOT 3 FOOTHILLS VISTA COMMONS THIRD ADDITION
SEC 29	T. 1S.	R. 4E.	651	38	1ST AMENDMENT TO THE RESERVE AT FOOTHILLS VISTA, A CONDOMINIUM
SEC 29	T. 1S.	R. 4E.	96	39	SURVEY
SEC 29	T. 1S.	R. 4E.	632	13	THE RESERVE AT FOOTHILLS VISTA, A CONDOMINIUM
SEC 29	T. 1S.	R. 4E.	714	31	5TH AMENDMENT TO THE RESERVE AT FOOTHILLS VISTA, A CONDOMINIUM
SEC 29	T. 1S.	R. 4E.	689	34	3RD AMENDMENT TO THE RESERVE AT FOOTHILLS VISTA, A CONDOMINIUM
SEC 29	T. 1S.	R. 4E.	442	19	FINAL PLAT FOR EL DORADO FOOTHILLS GATEWAY
SEC 29	T. 1S.	R. 4E.	425	33	MAP OF DEDICATION FOR AHWATUKEE FOOTHILLS POWER CENTER
SEC 29	T. 1S.	R. 4E.	311	9	CHANDLER TECHNOLOGY CENTER
SEC 29	T. 1S.	R. 4E.	96	11	SURVEY PLAT
SEC 29	T. 1S.	R. 4E.	175	44	CHANDLER, CITY OF ANNEX
SEC 29	T. 1S.	R. 4E.	567	47	FINAL PLAT OF RITTER DEVELOPMENT
SEC 29	T. 1S.	R. 4E.	610	21	RESULTS OF SURVEY SANTAN FREEWAY
SEC 32	T. 1S.	R. 4E.	360	2	PARK TEN BUSINESS CENTER
SEC 32	T. 1S.	R. 4E.	327	17	COPLEY / C.M.D.C SOUTHGATE COMMERCE PARK
SEC 32	T. 1S.	R. 4E.	323	4	PARK TEN BUSINESS CENTER
SEC 32	T. 1S.	R. 4E.	306	12	PARK TEN BUSINESS CENTER
SEC 32	T. 1S.	R. 4E.	292	4	PARK TEN BUSINESS CENTER
SEC 32	T. 1S.	R. 4E.	420	13	SOUTHGATE COMMERCE PARK
SEC 32	T. 1S.	R. 4E.	466	39	PARK TEN BUSINESS CNETER
SEC 32	T. 1S.	R. 4E.	288	31	SOUTHGATE
SEC 32	T. 1S.	R. 4E.	712	40	CONDOMINIUM PLAT FOR SOUTHGATE COMMERCE CENTER
SEC 32	T. 1S.	R. 4E.	768	13	A.L.T.A. / A.C.S.M. LAND TITLE SURVEY
SEC 32	T. 1S.	R. 4E.	768	16	A.L.T.A. / A.C.S.M. LAND TITLE SURVEY
SEC 32	T. 1S.	R. 4E.	111	17	SURVEY
SEC 32	T. 1S.	R. 4E.	473	3	FINAL PLAT OF FOOTHILLS GATEWAY OFFICE PARK III
SEC 32	T. 1S.	R. 4E.	228	11	PARK TEN BUSINESS CENTER
SEC 32	T. 1S.	R. 4E.	528	11	AHWATUKEE HILLS CENTER
SEC 32	T. 1S.	R. 4E.	860	49	CONDOMINIUM PLAT OF INDIGO CONDOMINIUMS
SEC 32	T. 1S.	R. 4E.	521	24	FAIRVIEW CORPORATE PARK MAP OF DEDICATION
SEC 32	T. 1S.	R. 4E.	439	45	A.L.T.A. A.C.S.M. LAND TITLE SURVEY
SEC 32	T. 1S.	R. 4E.	536	16	MAP OF DEDICATION FOR MILLER LAND, CATTLE AND WINE NO. 4, LLC.
SEC 32	T. 1S.	R. 4E.	867	26	RECORD OF SURVEY
SEC 32	T. 1S.	R. 4E.	210	2	PECOS INDUSTRIAL PARK
SEC 32	T. 1S.	R. 4E.	774	7	RESULTS OF SURVEY
SEC 32	T. 1S.	R. 4E.	324	23	FINAL PLAT FOR SACHER ARIZONA PROPERTIES
SEC 32	T. 1S.	R. 4E.	96	11	SURVEY

UNRECORDED DOCUMENTS

HOLMQUIST ENGINEERS

SECTION	TOWNSHIP	RANGE	DESCRIPTION
SEC 15	T. 1N.	R. 3E.	RESULTS OF SURVEY OF S1/2 SEC 15 T1NR3E

SALT RIVER WATER USERS ASS'N.

SECTION	TOWNSHIP	RANGE	DESCRIPTION
SEC 20-29	T. 1N.	R. 4E.	PLANS OF WESTERN CANAL
SEC 5	T. 1S.	R. 4E.	PLANS OF HIGHLINE CANAL

CITY OF TEMPE

SECTION	TOWNSHIP	RANGE	DESCRIPTION
SEC 5	T. 1S.	R. 4E.	SECTIONAL QUAD MAP

AZTEC ENGINEERING

SECTION	TOWNSHIP	RANGE	DESCRIPTION
SEC 20	T. 1S.	R. 4E.	AZTEC SURVEY PROJECT #AZ00047
SEC 29	T. 1S.	R. 4E.	AZTEC SURVEY PROJECT #AZ00047

10RW153_RS72.DGN

CHANGE ORDER REVISIONS

C.O. NO.	DATE	BY	DESCRIPTION OF REVISIONS

DRAWING NO.	D-7-T-960
SURVEY	JANUARY 2007
DRAWN/DATE	ROSSELLI 04/07
ADOT REVIEW	BEN GURNEY

AZTEC 4141 E. McDowell Road, Phoenix, AZ 85008-4505, Tel (602) 454-0402, Fax (602) 454-0403, www.aztecaz.com

ARIZONA DEPARTMENT OF TRANSPORTATION
INTERMODAL TRANSPORTATION DIVISION
RIGHT OF WAY PLANS SECTION

HIGHWAY NAME: PHOENIX - CASA GRANDE

FEDERAL AID NO.: I 010-C-802

PROJECT NO.: 010 MA 146 H5454 02R

ROUTE NO.: I-10

LOCATION: JCT. S.R. 51 - JCT. S.R. 202L

REGISTERED LAND SURVEYOR CERTIFICATE NO. 42014 JOSEPH R. DAVIS 2/24/10 ARIZONA U.S.A. Expires 03/31/2011

SHEET RS-72

Plotted By: rrosselli at 1:35:02 PM 2/23/2010 R:\PHOENIX\PROJECTS\AZ03107\15\SURVEY\DGN\ROS\ROS\10RW153_RS72.DGN

Click here for I-10 Index

RESULTS OF SURVEY

SECTION CORNERS

PT	NORTHING	EASTING	DESCRIPTION	PT	NORTHING	EASTING	DESCRIPTION
105	833433.28200	685076.81610	RM to 2021	10447	860004.16470	685916.21400	BCHH
106	833430.95380	683796.34320	RM to 2020	10451	897163.51420	660154.50382	BCHH
107	867809.46590	689180.32650	RM to 11593	10452	894596.09448	660165.54759	BCHH
108	867809.40840	689283.07090	RM to 11593	10453	891943.73617	660136.71198	BCHH
109	867805.33230	691916.23970	RM to 11590	10454	886619.83848	660109.90669	BCHH
110	867805.30220	691813.64420	RM to 11590	10455	881164.54577	660088.24622	BCHH
111	870503.30790	691957.25690	RM to 11589	10456	878379.47523	665624.55589	BCHH
112	870503.27820	691888.85670	RM to 11589	10457	875739.49990	665581.67403	BCHH
701	833450.30830	682452.36420	BC	10458	881189.86182	686617.93029	BCHH
707	833430.40830	685113.66900	RM to 2021	10460	881174.68440	681322.67820	BCFL
708	833428.72280	683758.38730	RM to 2020	10461	881307.49330	670687.25930	(C)
709	881226.76180	673339.52710	RM to 10463	10462	883947.37070	670703.94240	BCHH
710	881278.95280	673347.49970	RM to 10463	10463	881239.98180	673428.61330	(C)
1044	849335.04430	680675.42840	PIPE	10464	881247.60510	662736.67690	BCFL
1051	833448.55250	681129.17030	BCFL	10465	875908.41590	686652.88990	BCHH
2020	833452.22410	683775.22060	(C)	10466	881324.01228	665399.37187	ACHH
2021	833454.49850	685098.05070	(C)	10469	867937.46590	683935.24320	BCHH
2028	865267.38610	680665.85670	(C)	10470	883963.81342	665425.94706	BCFL
2029	865280.23900	683289.57166	(C)	10471	881313.75964	668050.54599	BCFL
3203	854660.84560	683566.72410	WC to 12000	10476	878525.41370	681319.33120	(C)
3257	857283.60030	680595.81400	RM to 12014	10477	881174.49640	678678.03410	BCFL
3258	857318.21090	680601.80450	RM to 12014	10478	859982.03710	683261.78040	BCFL
3260	838702.85060	683376.28280	RM to 10572	10479	859959.32750	680607.18270	ACFL
3261	838821.77340	683361.02260	RM to 10572	10480	862622.67360	680641.31820	ACFL
9223	840063.13920	680646.29930	BCFL	10504	886597.65850	670736.62930	(C)
9224	848010.54870	680664.00290	REBAR	10505	889281.81133	660123.86492	BC LS 42014
9226	867949.47630	687924.10540	ACFL	10510	865280.46370	683289.57280	BCHH
9227	871933.64040	686652.78970	BCFL	10512	886594.96600	668084.08840	BCHH
9228	871917.71020	683972.48740	BCFL	10513	865282.93310	683901.92680	ACFL
9229	875842.33470	674779.38870	BCFL	10550	857345.42730	685916.50610	BCHH
9230	878515.65260	674764.38780	REBAR	10551	854685.77485	685916.38106	BCHH
9231	875801.10730	672153.31620	BCFL	10553	854629.82890	680643.06747	BCHH
9234	882613.87260	662751.45130	BCFL	10555	857320.71860	683270.73810	REBAR
9237	883983.18630	656128.71310	BCFL	10556	852034.57170	685920.05770	BCHH
9305	878454.42560	681390.27590	REBAR	10558	849383.66060	685924.29730	BCHH
9306	878454.63480	681248.63100	REBAR	10560	851982.29040	680659.21110	PIPE
10000	883864.07180	676059.01610	(C)	10562	846728.92500	685926.93580	BCFL
10001	886550.22060	676048.35340	(C)	10564	844077.18270	685931.61250	BCHH
10006	883851.36530	678643.98500	(C)	10566	844037.37940	680625.26360	BCHH
10107	883782.22750	686547.20500	BCFL	10567	846685.62500	680651.23580	ACFL
10113	886547.15490	678609.69520	ACFL	10568	841421.65190	685933.18780	BCFL
10114	883838.28250	681305.51640	BCFL	10569	841387.77050	680639.25790	BCFL
10276	886370.80460	686480.65930	ACFL	10572	838752.95400	683295.47800	IRON PIPE
10279	886435.38800	683903.15600	ACFL	10573	838736.19930	685934.86200	IRON PIN
10280	886500.94850	681286.64140	CHISELED 'X'	10575	836111.52440	685937.60050	BCHH
10400	897155.39590	665465.30942	BCHH	10579	833455.70160	685940.45890	BCHH
10401	894547.49070	665474.57790	BCHH	10580	886628.17781	657447.10571	BCHH
10402	891907.61239	665483.73136	STONE	10583	886636.61416	654783.77264	BCHH
10403	889256.38726	665464.62131	BCFL	10584	883979.47309	654793.33717	BCFL
10404	886604.11096	665453.49653	BCHH	10585	881147.12399	654875.12526	BCHH
10407	883979.55690	662764.03430	SET BC	10586	881155.58934	657482.30834	ACFL
10408	883995.42064	660102.24346	BCHH	10607	883987.42100	657464.46700	BCHH
10409	886618.80632	662789.77140	BCFL	10608	838738.44770	680653.10510	BCHH
10410	889268.85170	662795.24350	BC LS 42014	10610	841404.71590	683286.95930	SET BC
10411	891931.81826	662800.72415	BCHH	10611	852008.43770	683289.84580	IRON PIPE
10412	894571.84420	662799.08310	BCHH	10738	889236.37210	676037.69070	BC HH
10413	897159.92862	662797.77368	BCHH	11041	849359.25170	683299.96850	ACFL
10414	875781.48760	670840.48830	BCHH	11046	836092.92450	680654.09520	ACFL
10416	878436.61750	668179.41840	BCFL	11050	833448.08640	680654.38530	BCFL
10417	875751.02675	668228.48245	BCHH	11060	865254.07950	678644.32670	BCHH
10418	878509.20180	673446.54620	BCFL	11588	870607.98000	689295.46960	BCHH
10419	878498.12820	670815.72240	BCFL	11589	870597.29130	691923.06500	C.P.S.
10420	875820.64990	673466.60340	BCFL	11590	867946.25520	691864.94370	CHISELED 'X'
10421	875863.77080	676092.18540	STONE	11591	865279.12950	691806.41230	BCHH
10422	875869.40570	678666.68630	BC LS 42014	11592	865294.80300	689170.70770	BCHH
10423	875876.44580	681315.77910	BCHH	11593	867950.53750	689231.81220	CHISELED 'X'
10424	875892.02230	683983.65590	ACFL	12000	854657.80140	683279.72430	(C)
10426	878545.78510	683989.72600	BCHH	12004	833451.35788	683296.52295	IRON SPIKE
10427	881192.78329	683971.11787	BCHH	12014	857294.89520	680625.12060	(C)
10428	883811.20740	683937.27630	BCFL	12020	883955.58460	668067.32500	(C)
10429	878520.59190	678674.48470	REBAR	12022	862638.62040	683275.71540	SET BC
10430	878520.74980	676081.38170	BCHH	12023	846707.27590	683289.19930	SET AC
10431	881177.92290	676069.67880	BCHH	12024	836102.22500	683296.00050	SET AC
10432	873258.21700	686652.83490	BCHH	14027	844057.28160	683278.43810	SET BC
10433	873242.68210	683976.44580	PIPE	26417	881151.35670	656178.71680	(C)
10434	870592.90960	683969.02750	BCHH	27302	834776.79140	683296.26390	(C)
10435	870608.63210	686652.79490	BCHH	28098	840078.83500	683291.21870	SET AC
10436	873226.57490	681300.62270	BCHH	28146	881206.07540	661412.46160	SET PK
10437	870577.40710	681285.63830	BCHH	28150	883987.48880	661433.13890	(C)
10438	867922.50539	681275.22060	BCHH	28160	882634.67210	668058.93550	(C)
10439	865271.33527	681265.81909	BCHH	28178	878503.66500	672131.13430	SET PK
10440	865267.64270	680665.85910	BCFL	28205	870608.30600	687974.13230	SET PK
10442	865291.22850	685913.21760	ACHH	28210	865294.66750	687853.26990	SET PK
10443	865294.53200	686535.83220	STONE	31079	848033.26380	683294.58390	SET AC
10444	867950.30080	686616.33700	BCHH	32298	882644.03581	665412.66070	(C)
10445	878555.72540	686638.72060	BCHH	32489	834783.73169	685939.02956	(C)
10446	862654.59570	685914.79480	ACFL				

MISCELLANEOUS MONUMENTATION

PT	NORTHING	EASTING	DESCRIPTION	PT	NORTHING	EASTING	DESCRIPTION
1170	876030.20300	684684.05810	60D NAIL	6432	860218.15110	683550.15560	COP BCFL
1176	875641.43130	684222.67140	5/8" REBAR	6433	860116.89250	683246.03600	COP BCFL
1193	876190.28310	684143.13810	60D NAIL	6434	860116.97260	683252.87570	COP BCFL
1194	875763.96750	685024.69260	60D NAIL	6435	859982.11550	683245.30060	COP BCFL
1195	875419.67600	685080.51950	PK NAIL	6436	859862.85810	683211.25990	COP BCFL
3210	841430.68510	683285.99230	CLF POST	6437	859746.57150	683139.69370	COP BCFL
3211	841388.52980	683261.30100	CLF POST	6446	865280.25080	683227.09410	COP BCHH
3212	841379.63850	683257.68630	CLF POST	6448	865657.60900	684209.16650	REBAR
3213	841373.80490	683261.91910	CLF POST	6449	867976.82130	684359.31290	CHISELED 'X'
3214	841347.39720	683286.38620	CLF POST	6455	870539.67060	684015.76840	REBAR
3221	841363.48750	683277.19390	SRP MH	6456	870711.77930	683767.65090	REBAR
3250	868912.05330	686551.49410	REBAR RLS 36562	6461	871033.12260	684293.30980	REBAR
3251	868958.71440	686322.13030	REBAR RLS 36562	6462	871309.73830	684359.42010	REBAR
3252	868998.67770	686016.72860	REBAR RLS 36562	6463	871329.56380	684365.25780	PK NAIL
3253	869158.26100	685364.36830	REBAR RLS 36562	6466	871628.89140	684406.97740	PK NAIL
3255	869023.04090	685800.33950	REBAR RLS 36562	6468	871890.05070	684428.88340	REBAR
6003	844144.49100	684223.22700	REBAR RLS 29277	6479	870478.21540	684719.79560	REBAR
6015	850496.67510	682996.14710	MCDOT BCFL	6498	878467.78280	669496.63520	COP BCFL
6016	850947.06470	682994.03100	MCDOT BCFL	6522	893307.57530	663709.80800	COP BCFL
6017	849285.24020	682154.25850	5/8" REBAR	6530	891576.01950	663634.75660	COP BCFL
6018	849135.78320	682851.77350	PK NAIL	6541	893739.81080	662799.60630	COP BCHH
6019	848514.59320	682996.19140	MCDOT BCFL	6544	892494.11240	662800.33190	COP BCHH
6025	843947.28590	681928.66000	PK NAIL	6545	892464.23950	662895.32190	REBAR WITH CAP A-1 SURVEYORS
6029	838805.69600	681763.69200	CHISELED 'X'	6546	892414.31690	662895.34810	REBAR WITH CAP A-1 SURVEYORS
6067	834909.24770	685993.93760	5/8" REBAR RLS 29817	6547	892364.42430	662978.54940	REBAR WITH CAP A-1 SURVEYORS
6074	835969.02020	684922.70610	5/8" REBAR RLS 29817	6548	892364.43890	662970.56730	REBAR WITH CAP A-1 SURVEYORS
6076	849824.02760	682939.52770	8" SPIKE BENT	6549	892464.61180	662970.17280	REBAR WITH CAP A-1 SURVEYORS
6096	837727.90410	683690.24370	BCFL BOSTON ST & WEBER DR	6550	892902.30860	662800.15470	COP BCHH
6103	838672.21300	684626.41550	IRON PIPE	6554	891583.18890	662800.04950	COP BCFL
6105	838735.17310	681974.30670	IRON ROD	6557	893623.70640	662799.58000	COP BCFL
6106	838740.21760	681974.28900	IRON ROD	6558	893314.47270	662799.77320	COP BCFL
6107	836105.82370	681961.26510	BCFL	6563	893425.40710	662939.09760	PK NAIL
6109	836049.91470	680566.84670	IRON ROD	6568	891223.30700	662799.70140	REBAR
6122	838667.76130	683919.24630	HUB AND LATH	6578	890894.80910	663017.82360	60D NAIL
6123	838668.36450	684265.81830	HUB AND LATH	6580	890860.04480	662986.89580	IRON PIPE
6124	838668.42900	684365.34090	HUB AND LATH	6627	880965.72160	668262.02870	REBAR
6140	838885.66830	683605.34230	PK NAIL	6635	868092.62560	683934.98510	PK NAIL
6141	838934.10760	683488.52870	PK NAIL	6650	867499.40810	684350.10500	REBAR
6150	838171.32180	683871.02180	1/2" REBAR RLS 2336	6651	867673.99140	684349.76230	REBAR
6152	854751.18400	685034.01760	CHISELED 'X'	6653	866954.13990	684340.51200	REBAR
6164	854722.48120	682344.49270	REBAR	6654	867016.08220	684339.32740	REBAR
6175	857395.13630	683832.55690	60D NAIL	6655	866932.71630	684284.77390	60D NAIL
6177	859998.53760	685252.72380	BCFL	6656	867263.01230	684319.64130	60D NAIL
6178	860875.82890	684913.95560	IRON PIPE	6658	870877.43020	684920.11800	REBAR
6179	861186.86150	684911.58110	BCFL	6662	870906.78290	684841.02780	REBAR
6180	861371.23770	684924.15130	IRON PIPE	6663	871792.76590	684895.50260	PK NAIL
6181	861940.10350	684745.04960	BCFL	6664	871538.75710	684890.28940	PK NAIL
6182	861935.93520	685200.47730	COG BCFL	6665	873192.37260	684476.74650	PAINTED 'X'
6183	862285.92810	685203.70260	COG BCFL	6672	873236.77010	684481.25200	PAINTED 'X'
6184	862291.34040	684594.54500	COG BCFL	6708	875852.70730	682863.70760	60D NAIL
6199	895254.05190	660162.57550	COP BCFL	6712	875939.03850	682683.09040	REBAR
6201	896086.05040	660159.05210	COP BCFL	6713	875928.16590	682120.38800	REBAR
6203	896084.48490	660497.02710	COP BCHH	6725	876181.30830	682346.73090	60D NAIL
6207	896079.87260	661478.65480	COP BCHH	6742	875952.04530	681390.96330	60D NAIL
6208	896076.64050	662138.72980	COP BCHH	6746	876427.64030	681241.71570	REBAR
6213	896081.39620	661154.05030	COP BCHH	6749	875923.57430	681065.89610	COTTON SPINDLE
6214	896424.71620	662138.30940	COP BCFL	6751	875928.78860	680940.41670	REBAR
6215	896421.52770	662798.48870	COP BCFL	6752	875925.62230	681035.81700	COTTON SPINDLE
6217	896783.51960	662798.38140	COP BCFL	6753	875951.17020	681240.72480	REBAR
6220	895236.81890	662136.61820	COP BCFL	6754	875817.65810	681661.80690	REBAR
6223	895427.97080	662013.41960	IRON PIPE	6757	875846.57480	681995.69510	IRON PIPE
6229	897158.00060	663797.92180	COP BCFL	6758	876046.42650	682400.83350	IRON PIPE
6254	897157.38910	664131.71710	COP BCFL	6759	876055.25240	676133.40320	REBAR
6257	896223.36220	664435.67620	COP BCFL	6760	876983.77500	676141.37170	COP BCFL
6258	896198.20920	664460.73150	COP BCFL	6767	877019.96130	677193.52180	IRON PIPE
6265	895518.12790	665418.28380	REBAR	6787	877022.35210	679945.78490	REBAR
6267	894737.83730	663771.86530	REBAR WITH CAP #15 EVAN KUHN	6788	877048.32970	679642.62230	REBAR
6285	889268.30640	663012.56900	PK NAIL	6793	873247.86060	684840.46680	PK NAIL
6307	854752.41060	684609.37940	REBAR WITH CAP LS# ILLEGIBLE	6795	872268.82850	684755.40610	REBAR
6308	865376.27100	685609.85440	REBAR WITH CAP LS# ILLEGIBLE	6800	873252.30340	684775.61660	PK NAIL
6309	865396.34090	685589.80440	REBAR WITH CAP LS# ILLEGIBLE	6801	873257.30080	684775.59930	PK NAIL
6324	865389.23130	683903.31970	COTTON SPINDLE	6805	874215.98170	685020.38720	BCFL
6328	865360.18330	683177.53260	REBAR	6806	874241.03830	685020.38820	BCFL
6329	865339.05750	683097.24100	REBAR	6807	874216.99790	685186.16950	BCFL
6398	855180.94920	683027.21350	REBAR	6821	877438.76270	671181.64040	REBAR
6404	855364.60740	682891.56080	REBAR	6825	895583.18580	660161.09880	COP BCFL
6405	855553.06300	682592.32920	CHISELED 'X'	6840	896082.99030	660824.03610	COP BCHH
6410	855810.35200	683240.91960	BCFL	6878	896205.45330	660194.12830	REBAR
6415	857328.83230	683510.94030	REBAR	6883	895248.27550	660827.78170	COP BCFL

10RW153_RS73.DGN

CHANGE ORDER REVISIONS

C.O. NO.	DATE	BY	DESCRIPTION OF REVISIONS

DRAWING NO.	D-7-T-960
SURVEY	JANUARY 2007
DRAWN/DATE	ROSSELLI 04/07
ADOT REVIEW	BEN GURNEY

AZTEC 4561 E. McDowell Road Phoenix, AZ 85008-4505 Tel (602) 454-0402 Fax (602) 454-0403 www.aztec.us

ARIZONA DEPARTMENT OF TRANSPORTATION
INTERMODAL TRANSPORTATION DIVISION
RIGHT OF WAY PLANS SECTION

HIGHWAY NAME: PHOENIX - CASA GRANDE

FEDERAL AID NO.: I 010-C-802

PROJECT NO.: 010 MA 146 H5454 02R

ROUTE NO.: I-10

LOCATION: JCT. S.R. 51 - JCT. S.R. 202L

REGISTERED LAND SURVEYOR CERTIFICATE NO. 42014 JOSEPH R. DAVIS 2/24/10 ARIZONA U.S.A.

Expires 03/31/2011

SHEET RS-73

Plotted By: rrosselli at 1:35:03 PM 2/23/2010 R:\PHOENIX\PROJECTS\AZ03107\15\SURVEY\DGN\ROS\ROS\10RW153_RS73.DGN

Click here for I-10 Index

RESULTS OF SURVEY

MISCELLANEOUS MONUMENTATION CONTINUED

PT	NORTHING	EASTING	DESCRIPTION
6884	895577.52370	660826.24360	COP BCHH
6887	895574.67620	661154.30910	COP BCHH
6888	895245.40550	661155.99980	COP BCFL
6889	895245.67920	661151.62200	COP BCFL
6897	895571.79410	661479.95870	COP BCHH
6901	895242.58140	661480.74790	COP BCFL
6922	895428.06550	661908.14080	½" REBAR
6935	895412.06260	661656.66190	1" IRON ROD
6942	895231.05000	662798.83280	COP BCHH
6943	894901.98660	662798.98080	COP BCFL
6955	895204.53850	662769.72760	60D NAIL
7006	893525.22820	662984.38310	60D NAIL
7007	893548.44570	663096.47660	60D NAIL
7032	892461.05680	662842.36560	½" REBAR
7041	892455.81230	663744.77690	IRON PIPE
7042	892515.67830	663745.36220	IRON PIPE
7050	892532.80840	663732.77420	60D NAIL
7051	892915.91840	663744.56390	60D NAIL
7111	891392.14030	662986.90520	REBAR WITH CAP
7118	878858.15130	681487.86450	½" REBAR
7119	878856.89840	681469.76500	½" REBAR
7129	879340.97980	681547.65280	REBAR RLS 19824
7143	880924.86890	680949.96150	½" REBAR RLS# 27239
7144	880925.11550	680660.49470	½" REBAR
7145	880876.85520	681051.76440	½" REBAR
7169	883715.36940	663694.40040	½" REBAR RLS 22768
7170	883818.04660	663645.48920	½" REBAR RLS 22768
7178	890375.94730	662836.11880	IRON PIPE
7192	889698.42850	662888.50970	REBAR
7193	889318.02810	662932.75500	REBAR
7195	889188.14860	662795.00820	REBAR
7196	889188.08860	662815.01830	REBAR
7197	890263.72360	663026.50290	8" SPIKE
7200	888972.86890	662959.66970	IRON PIPE
7206	888567.63040	662992.88730	RR SPIKE
7208	888542.97670	662993.89680	REBAR
7211	887973.57340	663082.10140	IRON PIPE
7213	888197.55640	663081.62560	REBAR
7214	888335.39440	663114.18810	REBAR
7220	891287.30620	663617.86730	REBAR
7233	890750.59930	663797.69850	IRON PIPE
7326	883515.81430	660039.89930	½" REBAR WITH CAP TABOR
7328	883508.02980	660039.15080	½" REBAR WITH CAP TABOR
7329	883369.14970	660034.07780	½" REBAR WITH CAP TABOR
7330	883369.74090	660147.12490	COP BCFL
7347	883438.89320	658799.71280	REBAR RLS 15375
7348	883398.56540	659121.37310	REBAR RLS 15375
7354	883702.13640	657466.19810	COP BCFL
7360	883950.75160	656099.10170	60D NAIL
7400	884013.70050	655248.47990	REBAR RLS 33319
7402	884013.97940	655348.53660	REBAR RLS 33319
7518	888213.25730	663510.48140	REBAR RLS 22768
7553	878447.61190	681466.40620	½" REBAR RLS 1856
7610	882295.23050	681212.07380	REBAR
7612	882271.59170	681117.87860	TACK & TAG LS 27742
7616	877440.50650	684042.35300	½" REBAR
7617	877455.62080	684027.01270	½" REBAR
7619	883549.17070	654720.44520	IRON PIPE
7648	883595.74400	655261.30580	REBAR
7649	883597.68410	655781.84430	IRON PIPE
7650	883595.03820	655830.13390	IRON PIPE
7651	883598.58150	655881.16930	IRON PIPE
7652	883598.34730	655967.29010	IRON PIPE
7747	882642.93360	665452.71280	8" SPIKE
7781	876965.13630	673457.46950	BCFL
7790	877021.35640	674067.15780	½" REBAR RLS 17403
7830	876026.50270	685178.75490	REBAR
7870	876780.43070	684025.91420	REBAR
7871	877080.48220	684026.42020	REBAR RLS 26404
7877	876688.21790	683952.04860	SRP ACFL BM
7889	877410.30510	683987.19460	COT BCFL
7890	877413.41340	684574.84490	COT BCFL
7892	877365.41200	684026.72380	REBAR RLS 21754
7893	877421.91600	683947.23660	REBAR
7895	877058.24020	683493.18840	REBAR RLS 26409
7909	875676.46720	684656.51760	COT ACFL BROADWAY
7913	875731.46200	684184.04910	REBAR
7914	875649.20620	684219.35340	COTTON SPINDLE
7922	877377.77450	678684.94270	¾" IRON ROD
7931	877512.16920	676252.35430	IRON PIPE
7933	878356.38840	676167.07550	REBAR RLS 21780
7934	878110.70370	675942.30720	COP BCFL
7935	877855.81950	675945.26710	COP BCFL
7936	877819.06130	675916.29390	6" SPIKE
7938	877523.09370	675946.54610	COP BCFL
7964	883059.62550	665657.15610	PK NAIL
7975	882711.61580	666887.41370	COP BCFL
7976	882781.94600	666870.34390	REBAR
7977	882787.32040	666874.37950	PK NAIL
7982	882847.81190	666619.91420	COP BCFL
7985	882332.05680	667365.37120	REBAR RLS 22281F
7987	882405.38420	667271.09350	REBAR RLS 22281
7992	881940.86740	667970.18020	COP BCFL
7993	881868.11890	668099.39040	COP BCFL
7994	881833.21240	668180.60430	COP BCFL
7995	881826.47920	668196.23920	COP BCFL
7996	881651.86920	668439.30550	COP BCFL
8000	881467.38390	668416.11220	REBAR RLS 22281
8010	880753.38890	669028.45880	REBAR
8041	877489.68220	675572.96560	REBAR
8042	877852.34300	675452.11370	COP BCFL
8043	877856.10270	675426.41980	COP BCFL
8044	877518.74470	675427.78540	COP BCFL
8045	877483.60990	675428.50940	IRON PIPE
8057	877513.18390	674769.89660	COP BCFL
8092	879568.25470	669985.09420	REBAR WITH CAP RLS 22762
8096	878996.46750	670323.72620	REBAR WITH CAP RLS 16293
8099	878421.48530	670817.21250	REBAR
8259	843964.30370	684223.94090	REBAR
8260	843980.94320	684207.12890	REBAR
8268	844144.79300	684273.19090	COP BCFL
8271	843244.30140	683350.53380	REBAR
8273	842914.42000	683302.24150	REBAR
8275	838510.74310	682404.50960	COTTON SPINDLE
8276	838234.34220	682353.93270	REBAR
8278	838677.98500	682242.09430	60D NAIL
8282	844147.06330	682126.73270	REBAR
8285	844679.25330	682631.72000	60D NAIL
8307	844480.48240	681940.06690	COP BCFL
8308	844433.83190	681942.12180	COP BCFL
8315	844853.96270	682710.48480	REBAR
8320	849910.39580	682940.07870	CHISELED CIRCLE
8321	849898.35760	682919.48340	COP BCFL
8322	849905.87160	682739.64780	COP BCFL
8323	849917.03600	682688.79410	COP BCFL
8327	849655.35300	682588.10320	COP BCFL
8335	849471.09310	682819.52260	60D NAIL
8338	849251.98600	681801.16870	COP BCFL
8339	849455.81290	681697.84360	COP BCFL
8340	850474.35230	682992.23480	60D NAIL
8341	850465.92950	682990.71600	60D NAIL
8400	877781.34610	672134.64270	COP BCFL
8402	876639.15490	674775.13730	COP BCFL
8414	884695.81720	662993.62170	REBAR
8424	884347.10630	663432.27050	PK NAIL
8425	884234.26170	663472.42870	PK NAIL
8426	883193.06500	665418.56090	PK NAIL
8427	884645.28580	663614.05890	PK NAIL
8428	884678.11920	663431.93590	PK NAIL
8429	884678.10930	663463.32510	PK NAIL
8430	884645.09100	663431.98680	60D NAIL
8431	884593.37570	663614.06380	REBAR
8432	884472.89320	663613.91920	60D NAIL
8433	884472.93650	663674.05740	REBAR
8434	884232.51860	663670.99700	60D NAIL
8437	886661.10750	663818.65170	CHISELED "X"
8440	886776.33960	664173.87570	PAINTED "X"
8441	886778.31390	664213.26920	REBAR
8442	886791.27010	664628.86770	REBAR
8443	886841.65960	664629.00950	REBAR
8446	887066.02180	664164.49590	REBAR
8453	888213.24600	663477.17200	REBAR
8455	858663.19160	684591.16950	COP BCFL
8456	858661.45020	684430.01370	REBAR
8509	849516.49130	682415.40660	CLF POST
8510	849495.05830	682463.22140	CLF POST
8511	849455.62060	682545.15950	CLF POST
8512	849458.42040	682545.16100	CLF POST
8513	849424.73300	682543.16530	CLF POST
8514	849396.52260	682541.18820	CLF POST
8515	849398.82260	682505.55750	CLF POST
8516	849400.97250	682469.58570	CLF POST
8517	849402.68510	682440.67560	CLF POST
8518	849405.66290	682381.42960	CLF POST
8519	849411.69830	682276.31520	CLF POST
8520	849425.09920	682276.72900	CLF POST
8554	859953.33310	684618.81300	60D NAIL
8560	854830.07160	682051.32160	REBAR
8567	855143.49170	683011.21070	REBAR
8569	861585.53230	684143.89760	MC FLOOD CONT DIST BCFL
8586	875832.58980	685078.62990	COT BCFL
8593	863246.13630	683875.62350	MC FLOOD CONT DIST BCFL
8604	862096.68130	684189.36060	MC FLOOD CONT DIST BCFL
8605	862592.58010	684154.64270	MC FLOOD CONT DIST BCFL
8612	881531.53040	668486.15770	REBAR
8626	892896.16880	663710.06760	COTTON SPINDLE
8639	876236.85410	684241.85670	COT ACFL
8650	892485.85540	663710.58120	COTTON SPINDLE
8653	894562.86880	663802.30480	COP BCHH
8655	895049.34210	664136.05010	60D NAIL
8656	895042.78000	665472.86570	COP BCHH
8682	893353.36900	663002.65480	60D NAIL
8690	893448.97770	662955.94130	PK NAIL
8691	893447.82160	662940.08950	PK NAIL
8710	890030.29880	662796.98510	COP BCFL
8711	890082.42890	662797.01730	COP BCFL
8712	890410.37580	662797.77130	COP BCHH
8713	890436.34490	662797.71950	COP BCHH
8714	890810.45320	662798.44200	COP BCHH
8715	889728.01940	663670.53780	COP BCFL
8726	886611.62960	664114.25390	COP BCHH
8741	883985.24710	656796.04240	COP BCFL
8742	884001.54470	658718.98950	COP BCFL
8743	883971.53150	658720.78350	COP BCFL
8745	883851.46430	658747.31110	COP BCFL
8746	883731.41420	658773.92950	COP BCFL
8747	883701.48030	658772.87210	COP BCFL
8748	883329.47230	656802.83020	REBAR
8749	883317.77730	657469.14550	COP BCFL
8750	883331.42770	657469.08810	COP BCFL
8751	883007.36130	657470.96960	COP BCFL
8752	882990.41820	657471.08350	COP BCFL
8753	883003.35090	657942.29670	COP BCFL
8754	883027.13380	658766.37210	COP BCFL
8775	883140.23420	665418.11240	COP BCFL
8777	833453.91750	683448.46470	RR SPIKE
8780	877612.29160	670755.20370	REBAR
9004	893586.12780	663790.64480	IRON PIPE WITH CAP
9005	893646.32440	663739.45110	IRON PIPE
9012	893453.01600	663841.77330	REBAR WITH CAP RLS 24532
9013	893453.17560	663892.68140	IRON PIPE
9014	893453.25860	663944.16630	BCFL LS 9087
9015	893453.47590	663739.12020	IRON PIPE
9016	893761.91710	663739.38920	IRON PIPE
9021	895219.21760	664138.15530	COP BCFL
9022	895219.53050	664105.58070	REBAR WITH CAP RLS 15336
9026	895418.00080	665438.53130	60D NAIL
9028	864928.14410	683929.45630	60D NAIL
9030	865021.08360	683778.40190	60D NAIL
9031	864681.05580	685067.08910	REBAR
9032	864730.59950	685150.13070	REBAR
9036	896168.00070	664481.86810	¾" IRON PIPE
9035	896228.08310	664481.45470	¾" IRON PIPE
9041	867968.65250	687681.86890	REBAR
9078	889293.89730	663135.00330	60D NAIL
9079	889314.04390	663637.68510	60D NAIL
9160	850208.50080	679676.28270	COP BCFL
9161	850314.63320	679961.56010	COP BCFL
9162	850441.15070	680301.59590	COP BCFL
9163	850493.52420	680442.08840	COP BCFL
9164	849330.60540	680682.91120	60D NAIL
9223	840063.13920	680646.29930	COP BCFL
9233	882644.03490	665412.91700	REBAR
9307	881175.31560	680387.45858	BCFL
9308	881182.15969	682413.03922	BCFL
9311	880965.33810	680387.37997	BCFL
9314	879744.76284	681192.68739	BCFL
9356	880898.42460	681687.03668	ANGLE IRON
9360	880759.44767	681191.80945	REBAR
9361	881114.92313	680850.38954	REBAR
9362	880965.32220	680417.25104	REBAR
9363	880320.67698	681521.58101	ACFL
9454	882985.12730	659591.74810	1" BOLT
9455	882985.35130	659611.48650	1" BOLT
9456	882985.32940	659632.81610	ACFL
9461	882955.17060	660057.27110	CHISELED "X"
9462	882933.17250	660057.14640	CHISELED "X"
9459	882933.46560	659941.27920	½" REBAR
9457	882975.79710	659798.70880	REBAR WITH CAP
9460	882970.45270	660042.33260	REBAR WITH CAP
9463	882883.12050	660053.60710	REBAR WITH CAP
9464	882975.03690	659841.67970	REBAR WITH CAP
11044	849333.60364	680669.64472	MC ACFL
32362	876287.72230	684200.37370	⅝" REBAR
32436	876228.42170	684098.42630	⅝" REBAR
32437	876150.66220	684098.16890	PK NAIL
32441	875640.22270	684682.99880	60D NAIL

10RW153_RS74.DGN

CHANGE ORDER REVISIONS			
C.O. NO.	DATE	BY	DESCRIPTION OF REVISIONS

DRAWING NO.	D-7-T-960
SURVEY	JANUARY 2007
DRAWN/DATE	ROSSELLI 04/07
ADOT REVIEW	BEN GURNEY

AZTEC 4561 E. McDowell Road Phoenix, AZ 85008-4505 Tel (602) 454-0402 Fax (602) 454-0403 www.aztec.us

ARIZONA DEPARTMENT OF TRANSPORTATION
INTERMODAL TRANSPORTATION DIVISION
RIGHT OF WAY PLANS SECTION

HIGHWAY NAME: PHOENIX - CASA GRANDE

FEDERAL AID NO.: I 010-C-802

PROJECT NO.: 010 MA 146 H5454 02R

ROUTE NO.: I-10

LOCATION: JCT. S.R. 51 - JCT. S.R. 202L

REGISTERED LAND SURVEYOR CERTIFICATE NO. 42014 JOSEPH R. DAVIS Date Signed 2/24/10 ARIZONA, U.S.A. Expires 03/31/2011

SHEET RS-74

Plotted By: rrosselli at 1:35:06 PM 2/23/2010 R:\PHOENIX\PROJECTS\AZ03107\15\SURVEY\DGN\ROS\ROS\10RW153_RS74.DGN

RESULTS OF SURVEY

INTERSTATE 10 EXISTING R/W MONUMENTATION

PT	NORTHING	EASTING	DESCRIPTION	STATION	OFFSET	PT	NORTHING	EASTING	DESCRIPTION	STATION	OFFSET
3267	886438.30360	662920.92350	ADOT ACFL IN CONC	7842+03.04	280.09' RT	6539	890929.19200	663652.45760	ADOT ACFL IN CONC	7797+07.65	350.32' LT
3268	885830.02990	662928.75480	ADOT ACFL IN CONC	7848+09.90	280.06' RT	6540	893784.02430	662941.54830	ADOT ACFL IN CONC	7768+59.36	386.36' RT
3270	886388.29755	662920.41102	ADOT ACFL IN CONC	7842+51.57	281.14' RT	6551	891986.75820	662772.30490	ADOT ACFL IN CONC	7786+58.08	539.36' RT
6004	844250.54990	683544.10830	ADOT ACFL IN CONC STA 769+95.00	8421+78.27	414.81' LT	6555	891581.12760	663050.05810	ADOT BCFL IN CONC	7790+61.19	257.95' RT
6008	848496.61360	683321.34080	ADOT ACFL IN CONC	8379+33.14	174.86' LT	6567	891220.28680	662985.07200	ADOT BCFL IN CONC	7794+22.60	319.67' RT
6009	849145.68690	683494.45440	ADOT ACFL IN CONC	8372+83.38	345.35' LT	6569	891251.63600	662985.68190	ADOT ACFL IN CONC	7793+91.25	319.34' RT
6010	849313.51080	684300.30660	ADOT ACFL IN CONC	8371+12.29	1150.52' LT	6579	890894.57480	663016.95520	ADOT ANGLE IRON WITNESS POST	7797+47.87	284.85' RT
6020	845747.97760	682985.28330	ADOT ACFL IN CONC	8406+83.12	150.07' RT	6581	890860.56070	662988.12830	ADOT ANGLE IRON WITNESS POST	7797+81.89	313.40' RT
6021	845248.34130	682888.29310	ADOT ACFL IN CONC	8411+83.14	245.03' RT	6583	887857.30320	663033.99480	ADOT ACFL IN CONC	7827+95.94	253.50' RT
6023	849780.32120	682934.53400	ADOT ACFL IN CONC	8366+49.36	213.88' RT	6584	887640.39770	662921.40020	ADOT ACFL IN CONC	7830+29.12	351.38' RT
6024	849540.40010	682819.21710	ADOT ACFL IN CONC	8368+88.85	330.08' RT	6587	886805.34790	663028.73470	ADOT ACFL IN CONC	7838+45.05	178.00' RT
6037	836262.72880	682292.64370	ADOT ACFL IN CONC	8501+67.62	853.35' RT	6609	882878.21100	664825.74200	ADOT ACFL IN CONC	7886+70.21	140.13' RT
6038	835896.43360	681790.10070	ADOT ACFL IN CONC	8505+33.82	1355.97' RT	6629	880685.54060	668481.22600	ADOT ACFL IN CONC	7932+06.42	206.78' RT
6039	835596.52850	681255.22550	ADOT ACFL IN CONC	8508+33.61	1890.90' RT	6637	867938.67940	684316.75320	ADOT ACFL IN CONC	8183+91.89	193.07' RT
6040	835580.59880	680599.49840	ADOT ACFL IN CONC	8508+49.40	2546.64' RT	6652	866948.40400	684338.38750	ADOT ANGLE IRON WITNESS POST	8193+81.44	149.62' RT
6041	835580.57440	680654.49390	ADOT ACFL IN CONC	8508+49.44	2491.64' RT	6657	870719.59450	685467.70490	ADOT ANGLE IRON WITNESS POST	8155+86.28	896.31' LT
6043	834433.08810	680654.45990	ADOT ACFL IN CONC	8518+41.17	2518.82' RT	6676	873443.48960	684477.53460	ADOT ANGLE IRON WITNESS POST	8128+78.91	149.80' RT
6044	834448.18020	680709.33550	ADOT ACFL IN CONC	8518+31.58	2463.11' RT	6677	873403.88500	684477.09060	ADOT ANGLE IRON WITNESS POST	8129+20.01	150.73' RT
6050	833451.43540	683144.85250	ADOT ACFL IN CONC	8529+63.02	149.92' RT	6678	873446.43020	684477.16950	ADOT ANGLE IRON WITNESS POST	8128+75.84	150.11' RT
6059	834808.55470	683835.30140	ADOT ACFL IN CONC	8516+53.23	677.77' LT	6689	874998.64530	684101.75660	ADOT ACFL IN CONC	8112+00.25	149.63' RT
6062	834809.06650	684026.90580	ADOT ACFL IN CONC	8516+62.19	869.20' LT	6692	874954.39190	684012.10710	ADOT ACFL IN CONC	8112+00.42	249.61' RT
6077	849461.54820	682840.03890	ADOT ACFL IN CONC	8369+67.78	309.54' RT	6701	875730.61010	683493.81180	ADOT ACFL IN CONC	8101+98.85	250.31' RT
6081	836106.80570	684537.39530	ADOT ACFL IN CONC	8503+24.01	1391.37' LT	6705	875797.57370	683366.89140	ADOT ANGLE IRON WITNESS POST	8100+53.44	299.14' RT
6112	835230.25620	680599.42020	ADOT ACFL IN CONC	8511+87.07	2546.96' RT	6706	875855.36220	683365.59360	ADOT ACFL IN CONC	8100+07.42	260.13' RT
6127	838817.53670	684487.20040	ADOT ACFL IN CONC PT* 178 RLS 28743	8476+17.29	1341.92' LT	6707	875797.75380	681247.44830	ADOT ANGLE IRON WITNESS POST	8076+31.93	1361.82' RT
6128	838818.49560	684455.89170	ADOT ACFL IN CONC PT* 177 RLS 28743	8476+16.23	1310.62' LT	6745	876510.35900	681716.24160	ADOT ACFL IN CONC	8080+23.84	559.76' RT
6000	842781.38740	683283.42390	ADOT ACFL IN CONC STA 784+67.19	8436+49.60	150.84' LT	6747	875796.46540	681382.82400	ADOT ACFL IN CONC	8078+37.17	1335.31' RT
6142	838870.44580	683472.96380	ADOT ACFL IN CONC PT* 165 RLS 28743	8475+61.13	327.86' LT	6756	875819.42360	681863.24300	ADOT ANGLE IRON WITNESS POST	8085+04.51	1161.38' RT
6151	854598.17190	684745.89700	ADOT ACFL IN CONC	8316+77.92	1498.85' LT	6798	873145.10280	684774.60800	ADOT ANGLE IRON WITNESS POST	8131+76.64	149.93' LT
6153	854748.33510	684743.19190	ADOT ANGLE IRON WITNESS POST	8315+18.49	1480.57' LT	6804	873448.90410	684777.45230	ADOT BCFL IN CONC	8128+78.74	150.17' LT
6165	854722.64320	682341.97140	ADOT ANGLE IRON WITNESS POST	8317+90.93	905.72' RT	6810	878565.96990	669986.04430	ADOT ANGLE IRON WITNESS POST	7958+03.23	207.36' RT
6166	854477.91240	682858.04140	ADOT ANGLE IRON WITNESS POST	8319+82.19	369.45' RT	6826	895988.36280	660099.56950	ADOT ACFL IN CONC	7721+33.36	182.13' LT
6167	853715.95820	683032.46420	ADOT ACFL IN CONC	8327+21.61	141.27' RT	6827	895973.88480	660092.96320	ADOT ACFL IN CONC	7721+27.02	167.53' LT
6168	858349.14740	684044.67530	ADOT ANGLE IRON WITNESS POST	8279+85.42	149.55' LT	6882	896387.91240	662767.88310	ADOT ANGLE IRON WITNESS POST	7745+86.90	717.98' LT
6176	859958.12840	684940.41820	ADOT ACFL IN CONC	8262+73.80	740.05' LT	6885	895602.73410	660804.24040	ADOT ANGLE IRON WITNESS POST	7728+44.82	190.84' RT
6209	896046.32860	662168.56230	ADOT ACFL IN CONC	7741+94.68	278.22' LT	6898	895409.06730	661506.14550	ADOT ANGLE IRON WITNESS POST	7735+50.08	371.92' RT
6212	896048.31270	661806.91110	ADOT ANGLE IRON WITNESS POST	7738+39.36	272.61' LT	6904	895397.22290	662013.65030	ADOT ANGLE IRON WITNESS POST	7740+57.72	374.68' RT
6216	896391.21820	662768.29930	ADOT ACFL IN CONC	7745+86.51	721.25' LT	6905	895425.29500	662012.42490	ADOT ANGLE IRON WITNESS POST	7740+55.99	346.64' RT
6226	895258.30730	662464.94020	ADOT ACFL IN CONC	7746+95.05	446.57' RT	6930	895419.74820	661759.84190	ADOT ANGLE IRON WITNESS POST	7738+03.54	356.70' RT
6259	896166.15180	665400.64200	ADOT ACFL IN CONC	7755+07.87	2423.67' LT	6971	894602.46220	663006.25350	ADOT ANGLE IRON WITNESS POST	7760+26.07	326.55' RT
6261	896189.80580	665468.68840	ADOT ACFL IN CONC	7755+10.45	2495.25' LT	6972	895258.42700	662832.11410	ADOT ANGLE IRON WITNESS POST	7751+28.26	234.83' RT
6263	895207.55780	665472.26190	ADOT ACFL IN CONC	7758+18.62	2194.45' LT	7004	893795.11050	663009.90790	ADOT ANGLE IRON WITNESS POST	7768+47.66	318.11' RT
6276	895524.94920	664520.15150	ADOT ACFL IN CONC	7755+97.50	1359.85' LT	7026	892519.34800	662975.15510	ADOT ANGLE IRON WITNESS POST	7781+23.68	341.33' RT
6280	889772.55930	662894.91730	ADOT ACFL IN CONC	7808+67.96	404.27' RT	7090	891548.85360	663049.91900	ADOT ANGLE IRON WITNESS POST	7790+93.46	257.79' RT
6282	889660.82850	662888.11670	ADOT ACFL IN CONC	7809+79.70	410.94' RT	7091	891610.91360	663083.88660	ADOT ACFL IN CONC	7790+31.10	224.39' RT
6283	889394.29620	663093.55760	ADOT ACFL IN CONC	7812+45.98	205.17' RT	7092	891609.51530	663064.90930	ADOT ANGLE IRON WITNESS POST	7790+32.67	243.35' RT
6284	889267.85900	663093.43750	ADOT ACFL IN CONC	7813+72.41	205.13' RT	7093	891411.00620	663036.36570	ADOT ANGLE IRON WITNESS POST	7792+31.43	270.10' RT
6298	836097.95820	682066.47420	ADOT ACFL IN CONC	8503+32.35	1079.55' RT	7094	891409.60350	662986.11670	ADOT ACFL IN CONC	7792+33.28	320.34' RT
6314	865406.97450	684703.07400	ADOT ANGLE IRON WITNESS POST	8209+14.46	248.95' LT	7114	891249.32340	663020.27170	ADOT ANGLE IRON WITNESS POST	7793+93.25	284.73' RT
6315	865389.27190	684721.60170	ADOT ANGLE IRON WITNESS POST	8209+31.75	267.86' LT	7117	890860.30910	662833.89700	ADOT ANGLE IRON WITNESS POST	7797+83.33	467.62' RT
6316	865389.94810	684869.13350	ADOT ANGLE IRON WITNESS POST	8209+27.82	415.34' LT	7128	879344.08380	681518.19420	ADOT ANGLE IRON WITNESS POST	8073+98.15	2187.05' LT
6317	865383.75060	685147.92170	ADOT ANGLE IRON WITNESS POST	8209+27.88	694.20' LT	7137	880896.41310	681687.44580	ADOT ACFL IN CONC	8073+90.36	3748.52' LT
6318	865952.62720	684215.76590	ADOT ANGLE IRON WITNESS POST	8203+79.68	250.27' RT	7142	881130.31590	682021.82350	ADOT ANGLE IRON WITNESS POST	8075+38.87	4025.61' LT
6323	865368.83100	683959.51550	ADOT ACFL IN CONC	8209+68.98	493.59' RT	7165	883503.23260	664074.89250	ADOT ACFL IN CONC BM=1098.72'	7877+56.04	342.58' LT
6325	865387.58110	683870.27490	ADOT ACFL IN CONC	8209+52.20	583.22' RT	7173	883897.01920	663591.22690	ADOT ANGLE IRON WITNESS POST	7868+71.96	283.72' LT
6327	865349.53300	683287.69940	ADOT ACFL IN CONC	8210+03.08	1164.82' RT	7175	890478.16780	663027.23340	ADOT ANGLE IRON WITNESS POST	7801+62.19	272.83' RT
6334	865220.92500	684701.21400	ADOT BCFL IN CONC	8211+05.45	250.05' LT	7176	890757.29360	662825.00160	ADOT ACFL IN CONC	7798+85.35	475.83' RT
6340	853546.24760	683294.56800	ADOT BCFL IN CONC	8328+77.54	129.24' LT	7177	890388.40460	662849.42320	ADOT ACFL IN CONC	7802+52.17	450.53' RT
6355	860169.93360	684054.19530	ADOT ACFL IN CONC	8261+91.17	167.29' RT	7179	890377.94130	662837.46650	ADOT ANGLE IRON WITNESS POST	7802+62.65	462.47' RT
6419	858418.63930	683753.60390	ADOT ANGLE IRON WITNESS POST	8279+80.82	149.66' RT	7180	890393.10060	662932.40590	ADOT ACFL IN CONC	7802+47.37	367.55' RT
6451	870471.40210	683719.48290	ADOT ACFL IN CONC	8158+72.94	846.01' RT	7181	890756.82060	663028.08340	ADOT ANGLE IRON WITNESS POST	7798+84.71	272.75' RT
6452	870473.26830	683986.05510	ADOT ACFL IN CONC	8158+65.20	579.55' RT	7183	890266.24590	663019.74070	ADOT ACFL IN CONC	7803+74.12	280.06' RT
6471	870082.25390	683830.88160	ADOT ACFL IN CONC	8162+59.54	726.07' RT	7184	890112.26320	662990.98820	ADOT ACFL IN CONC	7805+28.14	308.62' RT
6472	870063.03470	683797.23450	ADOT ACFL IN CONC	8162+79.49	759.28' RT	7185	890052.42030	662968.75480	ADOT ACFL IN CONC	7805+88.01	330.78' RT
6473	869774.57580	683773.59910	ADOT ACFL IN CONC	8165+68.40	776.55' RT	7187	889758.38810	662916.54630	ADOT ACFL IN CONC	7808+82.10	382.63' RT
6474	869599.59470	683780.37760	ADOT ACFL IN CONC	8167+43.19	765.92' RT	7188	889758.43990	662892.16690	REBAR	7808+82.08	407.01' RT
6475	869429.98070	683812.60280	ADOT ACFL IN CONC	8169+12.06	729.97' RT	7190	889742.78720	662889.02580	ADOT ACFL IN CONC	7808+97.74	410.13' RT
6476	869102.77540	683981.17640	ADOT ACFL IN CONC	8172+35.47	554.22' RT	7191	889698.43870	662907.40170	ADOT ACFL IN CONC	7809+42.06	391.70' RT
6477	869026.53750	684029.97220	ADOT ACFL IN CONC	8173+10.61	503.76' RT	7215	883440.85130	664355.04720	ADOT ACFL IN CONC	7881+17.98	350.05' LT
6524	891969.40540	663676.65090	ADOT ACFL IN CONC	7786+67.26	365.11' LT	7224	891013.66970	663652.87580	ADOT ANGLE IRON WITNESS POST	7796+23.17	349.97' LT
6525	891889.82970	663655.98360	ADOT ACFL IN CONC	7787+47.02	345.16' LT	7227	890907.64680	663850.03990	ADOT ANGLE IRON WITNESS POST	7797+27.44	548.09' LT
6528	891215.93750	663633.79780	ADOT BCFL IN CONC	7794+21.09	329.07' LT	7228	890907.36270	663874.05490	ADOT ACFL IN CONC	7797+27.51	572.11' LT
6532	890753.71720	663750.44210	ADOT ACFL IN CONC	7798+83.80	449.61' LT	⚠7233	890750.59930	663797.69850	ADOT ANGLE IRON WITNESS POST	7798+86.68	496.89' LT
6533	890854.04940	663651.25950	ADOT ACFL IN CONC	7797+83.25	349.76' LT	⚠7235	890752.81170	663590.59810	ADOT ANGLE IRON WITNESS POST	7798+85.60	289.78' LT
6534	890683.03490	663797.41560	ADOT ACFL IN CONC	7799+54.99	496.92' LT	7242	890536.22400	663700.27400	ADOT ACFL IN CONC	7801+03.30	400.14' LT
6535	890683.55550	663700.72360	ADOT ACFL IN CONC	7799+54.85	400.23' LT	7244	890536.09920	663750.08930	ADOT ACFL IN CONC	7801+03.36	449.95' LT
6536	890856.37850	663873.37440	ADOT ACFL IN CONC	7797+79.15	571.85' LT	7246	890466.13540	663750.00810	ADOT ACFL IN CONC	7801+73.33	449.96' LT
6538	890908.86460	663672.93950	ADOT ACFL IN CONC	7797+27.82	370.98' LT	7248	890475.89270	663750.58010	ADOT ACFL IN CONC	7801+63.57	450.52' LT

10RW153_RS75.DGN

Click here for I-10 Index

CHANGE ORDER REVISIONS			
C.O. NO.	DATE	BY	DESCRIPTION OF REVISIONS
⚠ N/A	9-23-13	JRD	Added Point 7233 & 7235. Removed Point 6768. Moved Point 7249 to Sheet RS-76

DRAWING NO.	D-7-T-960
SURVEY	JANUARY 2007
DRAWN/DATE	ROSSELLI 04/07
ADOT REVIEW	BEN GURNEY

AZTEC 4561 E. McDowell Road Phoenix, AZ 85008-4505 Tel (602) 454-0402 Fax (602) 454-0403 www.aztec.us

ARIZONA DEPARTMENT OF TRANSPORTATION
INTERMODAL TRANSPORTATION DIVISION
RIGHT OF WAY PLANS SECTION

HIGHWAY NAME: PHOENIX - CASA GRANDE
FEDERAL AID NO.: I 010-C-802
PROJECT NO.: 010 MA 146 H5454 02R
ROUTE NO.: I-10
LOCATION: JCT. S.R. 51 - JCT. S.R. 202L

REGISTERED LAND SURVEYOR CERTIFICATE NO. 42014 JOSEPH R. DAVIS 12/20/13 ARIZONA U.S.A. EXPIRES 3/31/2014

SHEET RS-75

RESULTS OF SURVEY

INTERSTATE 10 EXISTING R/W MONUMENTATION

	PT	NORTHING	EASTING	DESCRIPTION	STATION	OFFSET	PT	NORTHING	EASTING	DESCRIPTION	STATION	OFFSET
⚠	7249	890465.94400	663612.14580	ADOT ACFL IN CONC	7801+73.69	312.10' LT	8466	838795.04530	682080.46890	ADOT ACFL IN CONC	8476+32.08	1064.87' RT
	7271	889819.94530	663639.81200	ADOT ACFL IN CONC	7808+19.65	340.56' LT	8467	838830.98860	682143.95590	ADOT ACFL IN CONC	8475+96.34	1001.26' RT
	7272	889787.70590	663726.29860	ADOT ACFL IN CONC	7808+51.78	427.09' LT	8482	838697.81730	683519.28350	ADOT ACFL IN CONC	8477+32.79	373.79' LT
	7280	883437.96920	662647.03720	ADOT ACFL IN CONC	7869+00.55	765.66' RT	8505	843895.50150	682628.93390	ADOT BCFL IN CONC	8425+33.40	500.08' RT
	7368	886791.07600	663042.21370	ADOT ACFL IN CONC	7838+58.50	163.99' RT	8544	860111.14320	684365.94270	ADOT ANGLE IRON WITNESS POST	8262+05.52	149.63' LT
	7369	886853.75130	662963.02620	ADOT ANGLE IRON WITNESS POST	7838+00.68	245.69' RT	8548	860038.98890	685282.57700	ADOT ACFL IN CONC	8261+50.28	1067.35' LT
	7370	886890.57370	662961.93550	ADOT ANGLE IRON WITNESS POST	7837+65.10	248.51' RT	8561	854722.37040	682344.12960	ADOT ACFL IN CONC	8317+91.00	903.54' RT
	7371	887145.76160	662854.24070	ADOT ACFL IN CONC	7835+27.12	372.60' RT	8568	854557.58180	682343.02560	ADOT ANGLE IRON WITNESS POST	8319+49.01	889.47' RT
	7378	888164.62280	663180.96330	ADOT ACFL IN CONC	7824+76.52	115.97' RT	8570	867322.03950	684681.50070	ADOT ACFL IN CONC	8190+00.34	185.18' LT
	7464	886711.78580	663820.54220	ADOT ANGLE IRON WITNESS POST	7839+13.11	616.58' LT	8571	867522.07130	684690.79030	ADOT ACFL IN CONC	8188+00.15	190.05' LT
	7508	887936.94820	663500.06180	ADOT ANGLE IRON WITNESS POST	7826+95.15	208.53' LT	8572	867621.52150	684708.08530	ADOT ACFL IN CONC	8187+00.34	205.15' LT
	7509	887941.48990	663501.06010	ADOT ANGLE IRON WITNESS POST	7826+90.70	209.36' LT	8573	867919.84850	684789.58850	ADOT ACFL IN CONC	8184+00.29	280.06' LT
	7530	877693.32620	682422.36330	ADOT ACFL IN CONC STA 430+19.02	8083+13.25	786.29' LT	8611	877170.75820	671102.08180	ADOT ACFL IN CONC	7974+17.54	535.67' RT
	7566	877720.33940	681088.04240	ADOT ACFL IN CONC	8071+91.51	530.21' LT	8624	895160.41210	663776.48220	ADOT ACFL IN CONC	7756+45.57	536.13' LT
	7738	882863.19370	664122.71160	ADOT ACFL IN CONC	7879+93.97	260.43' RT	8625	895180.08100	663776.47170	ADOT ACFL IN CONC	7756+32.94	542.57' LT
	7745	882647.64600	665362.38340	ADOT ACFL IN CONC	7892+40.26	291.70' RT	8627	896168.30750	664101.43430	ADOT ANGLE IRON WITNESS POST	7752+42.68	1319.73' LT
	7748	876493.27300	670943.20110	ADOT ACFL IN CONC	7975+60.55	1209.12' RT	8633	896104.51260	662168.57100	ADOT ANGLE IRON WITNESS POST	7741+92.56	336.36' LT
	7755	877097.93050	671342.96900	ADOT ACFL IN CONC	7976+35.77	490.07' RT	8686	893343.20140	663024.72960	ADOT ACFL IN CONC	7772+99.42	299.20' RT
	7780	877014.22530	673406.34440	ADOT ANGLE IRON WITNESS POST	7995+42.13	150.19' RT	8687	893345.15510	662991.89990	ADOT ANGLE IRON WITNESS POST	7772+97.76	332.05' RT
	7782	876951.91950	673409.37470	ADOT ANGLE IRON WITNESS POST	7995+44.54	212.52' RT	8688	893462.99950	662991.76110	ADOT ACFL IN CONC	7771+79.92	333.25' RT
	7791	876877.14420	675445.81760	ADOT ACFL IN CONC	8015+79.99	308.34' RT	8692	893462.46300	662941.63100	ADOT ACFL IN CONC	7771+80.91	383.37' RT
	7800	876590.98680	675794.74960	ADOT ACFL IN CONC	8019+25.95	598.09' RT	8709	889670.26310	662796.24850	COP BCFL	7809+70.38	502.82' RT
	7803	876511.56720	675935.12130	ADOT ACFL IN CONC	8020+65.49	678.96' RT	9020	895347.95420	664138.32180	ADOT ACFL IN CONC	7756+12.19	940.02' LT
	7804	876491.60690	675955.24410	ADOT ACFL IN CONC	8020+85.41	699.13' RT	9023	895220.87100	663938.71980	ADOT ACFL IN CONC	7756+42.56	709.21' LT
	7825	875454.67950	684999.23180	ADOT ANGLE IRON WITNESS POST	8111+89.40	856.99' LT	9024	895159.95040	663826.23720	ADOT ACFL IN CONC	7756+56.50	583.16' LT
	7924	877344.48130	677440.62290	ADOT ANGLE IRON WITNESS POST	8035+78.28	150.05' LT	9025	895417.92490	665422.54670	ADOT ACFL IN CONC	7757+44.42	2189.65' LT
	7932	878110.71270	676172.68340	COP BCFL	8023+11.64	918.43' LT	9226	867949.47630	687924.10540	ADOT ACFL IN CONC	8183+01.59	3413.17' LT
	7955	883155.92270	665465.59160	ADOT ANGLE IRON WITNESS POST	7892+59.05	226.61' LT	9355	880807.87350	681655.11280	ADOT BCFL IN CONC	8073+79.21	3656.85' LT
	7960	883068.60690	665796.95150	ADOT ACFL IN CONC	7895+83.21	209.37' LT	9357	880923.89810	681755.52430	ADOT ANGLE IRON WITNESS POST	8074+22.73	3784.00' LT
	7962	883048.36600	665703.23870	ADOT ACFL IN CONC	7895+01.01	167.53' LT	9358	880924.89160	681918.28440	ADOT BCFL IN CONC	8075+03.55	3806.97' LT
	7970	882848.55980	666505.64120	ADOT ACFL IN CONC	7902+85.80	239.30' LT	9359	881089.17740	681983.62810	ADOT BCFL IN CONC	8075+23.50	3979.12' LT
	7972	882775.52090	666696.71000	ADOT ANGLE IRON WITNESS POST	7904+81.27	255.61' LT	24034	875458.96932	684950.26505	ADOT ACFL IN CONC	8111+68.32	815.09' LT
	8011	877345.51010	674773.46610	ADOT ANGLE IRON WITNESS POST	8009+12.52	166.95' LT	25592	868879.62525	684115.24555	ADOT ACFL IN CONC	8174+55.61	415.27' RT
	8019	877338.39110	676077.54450	ADOT ACFL IN CONC	8022+16.46	146.35' LT	27500	833738.06548	683404.96972	ADOT ACFL IN CONC	8527+18.32	150.00' LT
	8080	877377.53420	672625.08010	ADOT ANGLE IRON WITNESS POST	7987+33.20	166.67' LT	27501	833945.58547	683415.67778	ADOT ACFL IN CONC	8525+10.87	187.47' LT
	8090	879910.07070	669763.56030	ADOT ACFL IN CONC	7945+83.88	390.63' LT	27619	834448.06137	680654.27864	ADOT ACFL IN CONC	8518+28.91	2518.08' RT
	8094	879462.99960	670045.30620	ADOT ACFL IN CONC	7951+11.57	362.40' LT	27622	834548.36043	680708.96972	ADOT ACFL IN CONC	8517+49.23	2457.69' RT
	8095	879233.44730	670178.71290	ADOT ACFL IN CONC	7953+76.02	338.72' LT	27623	834668.24785	680798.93648	ADOT ACFL IN CONC	8516+54.02	2361.83' RT
	8097	878829.62640	670426.38250	ADOT ACFL IN CONC STA 7958+48.32	7958+62.07	302.58' LT	27633	834008.41474	682837.67864	ADOT ACFL IN CONC	8523+83.13	379.49' RT
	8098	878588.57000	670616.24620	ADOT ACFL IN CONC	7961+94.57	291.63' LT	27634	834268.67325	682721.55453	ADOT ACFL IN CONC	8521+22.40	469.55' RT
	8108	877725.01360	671948.89860	ADOT ACFL IN CONC STA 7958+48.32	7979+37.02	326.50' LT	27678	838190.70720	683432.47122	ADOT ACFL IN CONC	8482+39.88	286.88' LT
	8109	877315.76210	673509.70040	ADOT ANGLE IRON WITNESS POST	7996+48.52	150.27' LT	27679	838190.81049	683517.18116	ADOT ACFL IN CONC	8482+39.80	371.59' LT
	8110	877430.36480	672472.59960	ADOT ACFL IN CONC	7985+65.84	191.08' LT	27680	837459.66941	683560.27567	ADOT ACFL IN CONC	8489+70.95	414.53' LT
	8111	879053.32070	669636.63220	ADOT ACFL IN CONC	7952+09.95	207.84' RT	27681	837458.94585	683658.04300	ADOT ACFL IN CONC	8489+71.69	512.30' LT
	8112	878811.68070	669807.25920	ADOT ACFL IN CONC	7955+05.76	208.12' RT	27683	836923.58747	683713.80505	ADOT ACFL IN CONC	8495+07.06	567.95' LT
	8114	878455.94490	670047.85630	ADOT ACFL IN CONC	7959+21.91	226.02' RT	27684	836903.55600	683731.55485	ADOT ACFL IN CONC	8495+27.09	585.70' LT
	8115	878093.42040	670384.50130	REBAR	7963+89.60	219.97' RT	27686	836764.89080	683712.55084	ADOT ACFL IN CONC	8496+65.76	566.66' LT
	8116	878447.82790	670054.84180	ADOT ACFL IN CONC	7959+32.01	225.65' RT	27687	836747.33136	683712.41177	ADOT ACFL IN CONC	8496+83.32	566.52' LT
	8270	843854.40240	683555.64180	ADOT ACFL IN CONC	8425+77.47	426.49' LT	27688	836485.83767	683898.34776	ADOT ACFL IN CONC	8499+44.85	752.40' LT
	8274	838662.14000	682806.35140	ADOT ACFL IN CONC	8477+68.32	339.15' RT	27689	836285.79770	684152.77522	ADOT ACFL IN CONC	8501+44.94	1006.79' LT
	8309	844046.33550	681940.27310	ADOT BCFL IN CONC	8423+80.36	1188.26' RT	27694	835898.34672	685067.49590	ADOT ACFL IN CONC	8505+32.58	1921.43' LT
	8326	849656.19960	682878.22150	ADOT BCFL IN CONC	8367+73.27	270.65' RT	27695	835886.85520	685116.15744	ADOT ACFL IN CONC	8505+44.08	1970.09' LT
	8334	849540.56530	682869.12550	ADOT ACFL IN CONC	8368+88.87	280.17' RT	27696	835800.13194	685291.93854	ADOT ACFL IN CONC	8506+30.84	2145.85' LT
	8349	878192.90850	671241.19410	ADOT ACFL IN CONC	7970+00.37	406.13' LT	27697	835760.01072	685340.00412	ADOT ACFL IN CONC	8506+70.97	2193.91' LT
	8350	878063.82000	671152.49100	ADOT ANGLE IRON WITNESS POST	7970+02.29	249.51' LT	27699	835680.52989	685357.20119	ADOT ACFL IN CONC	8507+50.46	2211.09' LT
	8351	878327.11960	670976.36260	ADOT ACFL IN CONC	7966+76.46	350.93' LT	27700	835476.20133	685883.28421	ADOT ACFL IN CONC	8509+54.89	2737.13' LT
	8357	879468.48020	670042.12360	ADOT ACFL IN CONC	7951+05.26	362.97' LT	27727	834898.51166	685883.90597	ADOT ACFL IN CONC	8516+58.56	2728.35' LT
	8361	880030.89610	669789.28630	ADOT ACFL IN CONC	7945+00.11	481.42' LT	27729	834962.03918	685029.30390	ADOT ACFL IN CONC	8515+35.34	1877.05' LT
	8385	882852.90140	663411.59320	ADOT ACFL IN CONC	7875+00.52	549.39' RT	27731	834908.43080	684527.89152	ADOT ACFL IN CONC	8515+75.95	1373.99' LT
⚠	8387	882831.50350	663535.94410	ADOT ACFL IN CONC	7875+79.79	500.36' RT	27733	834872.65283	684185.16374	ADOT ACFL IN CONC	8516+00.50	1030.10' LT
	8394	876946.34800	672114.31780	ADOT ACFL IN CONC	7983+34.66	363.05' RT	27736	834764.04884	683794.73760	ADOT ACFL IN CONC	8516+98.33	635.13' LT
	8395	877116.29890	671632.76960	ADOT ACFL IN CONC	7978+67.69	355.90' RT	27737	834643.76252	683793.79710	ADOT ACFL IN CONC	8518+25.38	627.54' LT
	8396	877113.35390	671342.94850	ADOT ACFL IN CONC	7976+29.82	476.18' RT	27738	834596.84289	683752.23593	ADOT ACFL IN CONC	8518+72.06	583.11' LT
	8397	877097.75740	671308.05920	ADOT ACFL IN CONC	7976+08.04	505.44' RT	27739	834496.04419	683676.03573	ADOT ACFL IN CONC	8519+72.07	500.11' LT
	8398	876802.80350	671092.54900	ADOT ANGLE IRON WITNESS POST	7975+55.71	865.49' RT	27740	834411.49309	683627.42284	ADOT ACFL IN CONC	8520+56.07	445.10' LT
	8399	877047.09770	672176.45440	ADOT ACFL IN CONC	7983+66.27	249.71' RT	27741	834314.82565	683582.48994	ADOT ACFL IN CONC	8521+52.07	392.11' LT
	8404	877028.58550	674773.12020	ADOT ACFL IN CONC	8009+08.90	149.96' RT	27742	834132.44169	683519.91483	ADOT ACFL IN CONC	8523+33.08	312.11' LT
	8411	886060.37970	662925.28150	ADOT ACFL IN CONC	7845+79.53	280.54' RT	27743	833948.07093	683478.47712	ADOT ACFL IN CONC	8525+16.08	250.11' LT
	8413	885297.53250	662985.38240	ADOT ACFL IN CONC	7853+43.09	230.36' RT	27820	849293.55962	684300.70495	ADOT ACFL IN CONC	8371+32.24	1151.00' LT
	8415	883344.34120	662476.36040	ADOT ACFL IN CONC	7869+07.84	959.90' RT	27827	848146.79624	683295.04492	ADOT ACFL IN CONC	8382+83.07	149.99' LT
	8417	882891.91930	662503.59960	ADOT ACFL IN CONC	7871+15.65	1166.47' RT	27876	844846.31140	683326.76927	ADOT ACFL IN CONC STA 764+00.00	8415+83.40	195.07' LT
	8420	884341.01370	663420.37410	ADOT ANGLE IRON WITNESS POST	7863+08.00	191.56' LT	27877	845246.47376	683283.26718	ADOT ACFL IN CONC STA 760+00.00	8411+83.41	149.95' LT
	8439	886752.45090	663930.07310	ADOT ANGLE IRON WITNESS POST	7838+64.55	724.69' LT	27904	850398.03686	683320.83667	ADOT ACFL IN CONC	8360+33.05	174.67' LT
	8445	887039.08150	665221.78820	ADOT ACFL IN CONC	7834+13.03	1995.21' LT	27905	849518.68783	683489.29735	ADOT ACFL IN CONC	8369+13.01	339.92' LT
	8447	887057.31940	664310.42590	ADOT ACFL IN CONC	7834+93.07	1085.91' LT	27906	850647.95952	683295.04473	ADOT ACFL IN CONC	8357+83.04	149.79' LT
	8448	887676.32770	663497.91030	ADOT ACFL IN CONC	7829+48.40	220.69' LT	28314	838233.29005	682841.44711	ADOT ACFL IN CONC	8481+97.18	304.14' RT
	8450	887495.81330	663534.68300	ADOT ANGLE IRON WITNESS POST	7831+19.73	272.25' LT	28317	836758.76669	682599.59089	ADOT ACFL IN CONC	8496+71.65	546.30' RT
	8451	887153.72660	663826.63310	ADOT ACFL IN CONC	7834+33.51	595.46' LT	28318	837363.81024	682701.88496	ADOT ACFL IN CONC	8490+66.63	443.88' RT
	8454	889266.36150	663478.69100	ADOT ACFL IN CONC	7813+73.43	180.12' LT	28319	838204.17871	682742.51327	ADOT ACFL IN CONC	8482+26.27	403.08' RT
	8458	862631.43700	684595.29760	ADOT BCFL IN CONC	8236+90.56	160.13' LT	28320	838203.92172	682840.08293	ADOT ACFL IN CONC	8482+26.54	305.51' RT

10RW153_RS76.DGN

Click here for I-10 Index

CHANGE ORDER REVISIONS			
C.O. NO.	DATE	BY	DESCRIPTION OF REVISIONS
⚠ N/A	9-23-13	JRD	Added Points 7249 & 8397. Moved Point 7235 to RS-75

DRAWING NO.	D-7-T-960
SURVEY	JANUARY 2007
DRAWN/DATE	ROSSELLI 04/07
ADOT REVIEW	BEN GURNEY

AZTEC 4561 E. McDowell Road, Phoenix, AZ 85008-4505, Tel (602) 454-0402, Fax (602) 454-0403, www.aztecus

ARIZONA DEPARTMENT OF TRANSPORTATION
INTERMODAL TRANSPORTATION DIVISION
RIGHT OF WAY PLANS SECTION

HIGHWAY NAME: PHOENIX - CASA GRANDE
FEDERAL AID NO.: I 010-C-802
PROJECT NO.: 010 MA 146 H5454 02R
ROUTE NO.: I-10
LOCATION: JCT. S.R. 51 - JCT. S.R. 202L

REGISTERED LAND SURVEYOR CERTIFICATE NO. 42014 JOSEPH R. DAVIS Date 12/20/13 Signed Arizona U.S.A. EXPIRES 3/31/2014

SHEET RS-76

Click here for I-10 Index

RESULTS OF SURVEY

INTERSTATE 10 EXISTING R/W MONUMENTATION

PT	NORTHING	EASTING	DESCRIPTION	STATION	OFFSET
28472	842746.70633	682982.64782	ADOT ACFL IN CONC	8436+83.32	150.05' RT
28475	839646.76188	682950.52289	ADOT ACFL IN CONC	8467+83.15	192.09' RT
28504	838849.97227	683497.81057	ADOT ACFL IN CONC PT= 164 RLS 28743	8475+81.69	352.64' LT
28506	838814.32617	683977.34835	ADOT ACFL IN CONC PT= 166 RLS 28743	8476+18.87	832.07' LT
28507	838807.32023	684122.87981	ADOT ACFL IN CONC PT= 167 RLS 28743	8476+26.34	977.57' LT
28508	838825.61919	684138.12909	ADOT ACFL IN CONC PT= 168 RLS 28743	8476+08.09	992.88' LT
28509	838825.33622	684186.08825	ADOT ACFL IN CONC PT= 169 RLS 28743	8476+08.52	1040.84' LT
28510	838810.96879	684198.79452	ADOT ACFL IN CONC PT= 170 RLS 28743	8476+22.93	1053.50' LT
28511	838807.47992	684290.79839	ADOT ACFL IN CONC PT= 171 RLS 28743	8476+26.72	1145.49' LT
28512	838806.93267	684322.19362	ADOT ACFL IN CONC PT= 172 RLS 28743	8476+27.36	1176.89' LT
28513	838816.18169	684333.73484	ADOT ACFL IN CONC PT= 173 RLS 28743	8476+18.15	1188.46' LT
28514	838816.26482	684377.47477	ADOT ACFL IN CONC PT= 174 RLS 28743	8476+18.21	1232.20' LT
28515	838805.75858	684388.25073	ADOT ACFL IN CONC PT= 175 RLS 28743	8476+28.75	1242.94' LT
28516	838804.89031	684437.62310	ADOT ACFL IN CONC PT= 176 RLS 28743	8476+29.77	1292.31' LT
28519	838803.71025	684504.06451	ADOT ACFL IN CONC PT= 179 RLS 28743	8476+31.17	1358.74' LT
28520	838802.35201	684581.02252	ADOT ACFL IN CONC PT= 180 RLS 28743	8476+32.77	1435.70' LT
28524	838233.23893	682863.78705	ADOT ACFL IN CONC	8481+97.23	281.80' RT
28525	838402.49581	682866.58467	ADOT ACFL IN CONC	8480+27.98	278.97' RT
28597	877328.62264	671169.09038	ADOT ACFL IN CONC	7974+01.47	365.11' RT
28598	877517.48387	670898.25784	ADOT ACFL IN CONC	7970+99.86	344.98' RT
28656	865939.71030	684715.75160	ADOT ACFL IN CONC	8203+81.58	249.88' LT
28657	866070.71878	684718.62547	ADOT ACFL IN CONC	8202+50.54	249.87' LT
28664	868181.77855	684920.27967	ADOT ACFL IN CONC	8181+35.54	404.95' LT
28665	868314.32222	685033.22619	ADOT ACFL IN CONC	8180+00.54	514.95' LT
28667	868552.47167	685416.81032	ADOT ACFL IN CONC	8177+54.00	893.19' LT
28672	868562.47532	683943.19469	ADOT ACFL IN CONC	8177+76.47	580.29' RT
28673	868560.04423	684124.86843	ADOT ACFL IN CONC	8177+74.90	398.61' RT
28683	865425.26611	684204.31648	ADOT ACFL IN CONC	8209+07.17	250.09' RT
28684	865373.54914	684155.14734	ADOT ACFL IN CONC	8209+59.95	298.11' RT
28685	865373.34247	684108.14779	ADOT ACFL IN CONC	8209+61.20	345.09' RT
28687	865390.59002	683936.21312	ADOT ACFL IN CONC	8209+47.74	517.37' RT
28690	865366.20200	683848.17531	ADOT ACFL IN CONC	8209+74.06	604.85' RT
28696	865144.74824	684201.06694	ADOT ACFL IN CONC	8211+82.79	249.92' RT
28697	865196.12376	684172.77596	ADOT ACFL IN CONC	8211+31.48	278.33' RT
28698	865207.38158	684117.92943	ADOT ACFL IN CONC	8211+20.35	333.21' RT
30268	885255.15334	663456.13990	ADOT ACFL IN CONC	7853+91.59	239.81' LT
30365	882850.88822	663492.62453	ADOT ACFL IN CONC	7875+47.28	506.40' RT
30369	882791.56129	663725.99358	ADOT ACFL IN CONC	7877+11.51	448.80' RT
30370	882875.69250	664282.10570	ADOT ACFL IN CONC	7881+35.90	219.52' RT
30371	883526.53260	663791.28500	ADOT ACFL IN CONC BM=1096.81'	7874+12.96	217.91' LT
30430	879757.11635	669865.65510	ADOT ACFL IN CONC STA 7947+68.03	7947+67.71	385.63' LT
30450	877831.72024	670593.28203	ADOT ACFL IN CONC	7966+99.85	274.88' RT
30502	886677.42515	663040.29194	ADOT ACFL IN CONC	7839+69.78	162.50' RT
30509	887955.93034	663082.73812	ADOT ACFL IN CONC	7826+92.09	209.21' RT
30551	891745.19496	663077.95709	ADOT ACFL IN CONC	7788+96.88	231.53' RT
30560	893116.77911	663024.94798	ADOT ACFL IN CONC	7775+25.83	296.94' RT
30632	891605.83268	663655.69645	ADOT ACFL IN CONC	7790+31.01	347.44' LT
30635	891185.76114	663653.81317	ADOT ACFL IN CONC	7794+51.08	349.36' LT
30683	886792.00614	664834.25133	ADOT ACFL IN CONC STA 43+24.49	7837+72.39	1626.38' LT
30804	893563.32046	663684.87679	ADOT ACFL IN CONC	7770+73.34	358.93' LT
30808	893953.65040	663697.28360	ADOT ACFL IN CONC	7766+82.91	367.81' LT
30823	886678.58588	662829.89492	ADOT ACFL IN CONC	7839+73.23	372.87' RT
31059	876987.38451	672113.57852	ADOT ANGLE IRON WITNESS POST	7983+24.13	323.65' RT
31078	867882.72713	687922.32440	ADOT ACFL IN CONC	8183+68.36	3412.86' LT
31103	891896.31385	663078.16702	ADOT ACFL IN CONC	7787+45.76	232.69' RT
31909	833451.01402	683019.96585	ADOT ACFL IN CONC	8529+43.98	273.29' RT
32004	895260.61021	662160.67810	ADOT ACFL IN CONC	7742+24.02	507.05' RT
⚠32595	877044.50799	677443.06472	ADOT ACFL IN CONC	8035+80.21	149.93' RT

INTERSTATE 17 EXISTING R/W MONUMENTATION

PT	NORTHING	EASTING	DESCRIPTION	STATION	OFFSET
7331	883337.30880	660187.97210	ADOT ACFL IN CONC	188+39.51	169.31' LT
7349	883479.85790	658465.79960	ADOT ANGLE IRON WITNESS POST	170+78.17	158.10' LT
7350	883563.41050	657897.67870	ADOT ACFL IN CONC	165+04.20	140.79' LT
7351	883601.05490	657739.21010	ADOT BCFL IN CONC	163+41.59	150.07' LT
7355	883679.91680	657433.42680	ADOT ANGLE IRON WITNESS POST	160+26.72	174.12' LT
7357	883827.29730	656417.23350	ADOT ACFL IN CONC	150+00.42	141.11' LT
7358	883882.74330	656218.62560	ADOT ANGLE IRON WITNESS POST	147+95.18	160.89' LT
7673	883467.11430	656783.64100	ADOT ANGLE IRON WITNESS POST	154+24.29	149.27' RT
7676	883454.44670	656783.47080	ADOT ANGLE IRON WITNESS POST	154+26.34	161.78' RT
7677	883454.99680	656852.62560	ADOT ANGLE IRON WITNESS POST	154+94.33	149.11' RT
7682	883403.52290	657135.65930	ADOT ACFL IN CONC	157+82.00	150.18' RT
7684	883454.78110	656918.58640	IRON PIPE	155+59.31	137.76' RT
7691	883017.04660	659335.66830	ADOT ACFL IN CONC	180+00.41	177.85' RT
7692	883010.21890	659333.70780	ADOT ANGLE IRON WITNESS POST	179+99.06	184.82' RT
7694	882988.24050	659743.65440	ADOT ACFL IN CONC	183+99.99	182.78' RT
7712	883038.97080	661946.94160	ADOT ANGLE IRON WITNESS POST	205+96.59	139.95' RT
8415	883344.34120	662476.36040	ADOT ACFL IN CONC	211+27.90	162.12' LT
8416	883335.91710	661429.69340	ADOT ACFL IN CONC	200+81.20	160.20' LT
8417	882891.91930	662503.59960	ADOT ACFL IN CONC	211+52.32	290.46' RT
9458	882972.04130	659941.04420	ADOT ANGLE IRON WITNESS POST	185+92.90	195.10' RT
16352	883814.21584	656555.57099	ADOT ACFL IN CONC	151+38.91	152.48' LT
16354	883950.47508	656216.86777	ADOT ANGLE IRON WITNESS POST	147+81.62	227.27' LT
16367	883201.96284	658268.91849	ADOT ANGLE IRON WITNESS POST	169+33.05	150.00' RT
16373	883041.03890	659078.48312	ADOT ACFL IN CONC	177+48.01	179.94' RT

CALCULATED POINTS

PT	NORTHING	EASTING	PT	NORTHING	EASTING	PT	NORTHING	EASTING
2030	865291.79019	685913.21722	10039	880605.12500	668793.23463	16373	883041.03890	659078.48312
3001	877206.71860	684698.11641	10040	878939.99540	669971.41857	16374	883010.11314	659332.70009
3017	895805.12078	660160.34696	10041	878722.27848	670125.46700	16375	883508.01288	660099.83348
3018	891927.21329	663311.14437	10042	878617.58811	670208.09251	16376	883000.71259	659467.07669
3020	895585.12419	662798.57044	10043	880984.01777	673206.46892	16377	883000.89636	659437.07724
3021	886616.53399	663201.66159	10044	877167.67082	673046.01209	16378	882985.65282	659466.99320
3022	889266.50147	663298.56767	10045	877162.06836	673179.26246	16379	882984.63707	659632.81186
3025	881313.33216	668230.41931	10046	877164.82605	673445.95324	16380	882973.53787	659843.24056
3026	881497.61719	668051.71372	10048	877199.86703	680651.71460	16381	882970.20762	660041.95497
3027	878001.36549	670820.25103	10049	877200.20571	680851.73050	16382	882955.17300	660057.09947
3028	878486.47775	670316.39206	10050	877196.44837	680951.67455	16383	882933.17327	660056.99070
3029	877192.13325	676086.78410	10051	873379.42615	680808.17606	16384	882932.97547	660096.99021
3030	877164.93588	673456.57474	10052	873445.23779	684627.32771	16385	883331.42627	657468.59995
3031	877165.03475	681317.50701	10053	873345.23798	684629.05090	21197	876054.05433	676091.41172
3032	877196.51249	678670.58995	10054	873145.27037	684624.64298	21273	877810.74548	681923.64155
3033	875890.28843	683686.68628	10055	865281.90689	684451.30946	21274	877693.12331	682421.54698
3034	870596.42127	684568.45825	10058	863310.61821	684446.72970	21276	878432.00434	682112.39513
3035	875503.87572	683982.59955	10059	863363.86261	661528.47974	21278	877412.53361	683004.85918
3036	865285.35276	684451.38541	10060	858385.07935	683899.45945	21279	877197.28435	683279.04119
3038	867940.21693	684509.90706	10061	882873.72656	665858.08880	21280	876736.91396	683985.58845
3039	859989.83374	684197.06914	10062	882017.60155	667793.81861	21283	876733.42042	684048.95335
3040	862645.64120	684435.53485	10063	890915.37307	663301.99873	21300	875951.74592	681315.89144
3049	833451.35826	683296.75615	10064	890501.08982	709136.75010	21301	875951.63392	681390.89136
3051	833452.78490	683296.52267	10065	890557.66758	663300.16141	21302	875952.01280	681539.46087
3095	895748.13337	663345.68025	10067	888228.22224	663297.28609	21303	876056.64254	682052.35773
3097	890736.52391	663300.38218	10068	888237.65187	655657.85464	21304	876180.04225	682344.28832
3099	887867.81118	663296.84122	10069	887509.04281	663262.46710	21305	876046.48405	682400.74367
3101	886815.57589	663196.02502	10071	895821.57249	659240.77213	21306	875928.10691	682120.69515
3104	883243.65565	663242.45507	10072	895771.89208	662017.67806	21307	875938.93916	682683.14085
3107	882664.71314	667335.94645	10073	895767.41387	662267.98950	21308	875852.48089	682863.36664
3112	877142.05263	671243.57620	10074	895744.79140	662391.25031	23665	878356.45520	676167.04047
3115	860818.08894	684440.93897	10075	894617.70131	662184.39170	23701	877462.43678	676189.87586
3119	831908.14867	683146.89287	10076	894794.13941	663316.64262	23732	877344.50595	677441.58265
3145	883885.78120	655283.57770	10077	894670.31419	663335.93824	23757	877348.80640	680036.28725
3152	883162.75241	659345.00738	10078	894419.97292	663333.67550	23791	878525.14023	681169.33069
3159	883762.90858	654799.59078	10089	835300.48090	683146.19165	23792	878051.48691	681168.69555
3160	883167.43348	660098.14948	10090	835302.84959	694605.34731	23793	877971.59145	681088.58521
3161	883496.98219	657467.55690	10091	829062.88119	684994.15339	23797	877714.41525	681087.18626
3162	883183.95348	662756.06723	10093	857425.60861	683685.92402	23798	878009.54434	680517.94443
3163	894566.96602	663335.00412	10094	852447.98331	706057.16070	23882	876923.00171	676197.87934
3164	883976.78371	663232.92542	10095	852361.29816	683138.75153	23884	877048.15353	679642.61922
3165	882936.30732	665415.60303	10100	852006.95134	683140.30482	23885	877022.13197	679945.78452
3166	873246.45745	684626.87347	10101	849357.86814	683149.95991	23886	876145.42843	679870.50025
3171	857324.38792	683663.64242	10102	846706.04505	683139.22808	23889	876927.23388	680274.30348
3172	854975.53681	683278.65205	10103	844056.15686	683128.50409	23891	876427.66660	681241.51817
3173	854926.19129	683129.66510	10104	841403.75614	683136.99237	23893	875951.24702	681240.87933
3175	854657.43935	683245.60032	10105	838752.13052	683145.47817	23913	870712.91361	683969.36350
3200	883978.89981	662875.13566	10106	836101.69702	683146.02603	23918	873148.85522	684474.72882
3267	886438.30360	662920.92350	13500	881174.98849	681367.17624	23919	873282.93720	684476.00165
3268	885830.02990	662928.75480	16330	883966.83465	654923.38284	23920	873283.35487	684432.00363
3270	886388.29755	662920.41102	16331	883946.65641	654859.31189	23921	873403.34946	684433.14274
3271	885369.84940	662930.79350	16332	883946.83473	654923.43850	23922	873402.93179	684477.14076
3272	885369.92870	662913.70360	16333	883970.10290	656098.73830	23923	873442.92999	684477.52046
3273	885139.36990	662920.78830	16334	883950.10298	656098.79396	23927	875854.57571	683222.15868
3276	883844.17450	662869.83560	16338	883508.29518	660042.74120	23953	874243.18668	684682.99369
3277	884389.89244	661982.93094	16339	883388.88656	660042.16733	23954	873448.31624	684777.67855
3278	883412.68360	662342.75150	16340	883369.15000	660034.07800	23967	875855.41656	683366.17622
3279	883409.30400	662007.29000	16341	883398.56540	659121.37310	23968	875795.49771	683367.76822
3280	883376.90300	661621.10800	16342	883481.18484	658461.84391	23969	875730.69265	683494.56753
3281	883375.77500	661429.07400	16343	883532.23888	658125.34574	23971	874954.14817	684011.92545
3283	883367.82054	660149.18088	16344	883643.63016	657499.63321	23972	874998.18888	684101.70527
3287	884696.22729	662903.35517	16345	883672.11970	657499.45414	23973	875489.74450	685003.39202
3288	883698.02413	662761.21507	16346	883672.13627	657466.45338	24010	870934.28102	684851.95182
3289	883367.51200	660099.17808	16347	883672.15284	657433.45262 ⚠	24011	870935.27403	684806.96278
4060	883408.11684	681407.50125	16348	883680.32904	657433.40111 ⚠	24012	870906.22843	684841.33360
⚠9775	870714.10389	684172.54001	16349	883679.93586	657301.26170 ⚠	24013	870877.18284	684875.70442
⚠9776	871031.24836	684293.55939	16350	883772.78424	656781.93343			
⚠9779	871329.74161	684365.15700	16351	883814.88788	656781.43050			
⚠9780	871628.89229	684406.76220	16352	883814.21584	656555.57099			
⚠9782	871890.42000	684428.53816	16353	883883.13848	656217.57221			
10003	877192.13828	676087.27050	16354	883950.47508	656216.86777			
10021	887228.59913	663235.59738	16355	884012.65137	654857.40619			
10022	886499.99008	670840.20983	16356	883606.15665	656148.12258			
10023	886400.69627	663201.41788	16357	883579.42974	656148.59451			
10024	884464.07504	663226.59130	16358	883466.02839	656785.59766			
10025	884129.90120	663230.93510	16359	883455.42277	656785.72434			
10026	883967.06772	663270.01210	16360	883454.78988	656920.21800			
10027	884229.23055	664362.44198	16361	883442.04855	656920.29828			
10028	883179.00344	663963.49912	16362	883356.23194	657402.35118			
10029	883119.53852	664120.04201	16363	883331.23205	657402.42456			
10030	883072.73807	664450.95097	16364	883331.42770	657469.08810			
10031	882968.51006	665187.90924	16365	883318.68181	657469.14170			
10032	882940.50051	665385.95451	16366	883322.26407	657593.15702			
10033	882922.61774	665484.35749	16367	883201.96284	658268.91849			
10034	879164.45317	664801.38643	16368	883112.31061	658720.19093			
10035	882657.76579	666346.38397	16369	883080.83826	658719.88757			
10036	877417.79686	664028.88766	16370	883082.17093	658766.90260			
10037	880848.49246	668617.82993	16371	883082.65296	658783.90804			
10038	880768.39506	668677.71079	16372	883099.61973	658784.07158			

10RW153_RS77.DGN

CHANGE ORDER REVISIONS

C.O. NO.	DATE	BY	DESCRIPTION OF REVISIONS
⚠ N/A	9-23-13	JRD	Added Points 9775, 9776, 9779, 9780
			9782, 24011-24013 & 32595. Removed
			Points 23988 & 23989

DRAWING NO.	D-7-T-960
SURVEY	JANUARY 2007
DRAWN/DATE	ROSSELLI 04/07
ADOT REVIEW	BEN GURNEY

AZTEC 4561 E. McDowell Road, Phoenix, AZ 85008-4505, Tel (602) 454-0402, Fax (602) 454-0403, www.aztec.us

ARIZONA DEPARTMENT OF TRANSPORTATION
INTERMODAL TRANSPORTATION DIVISION
RIGHT OF WAY PLANS SECTION

HIGHWAY NAME: PHOENIX - CASA GRANDE

FEDERAL AID NO.: I 010-C-802

PROJECT NO.: 010 MA 146 H5454 02R

ROUTE NO.: I-10

LOCATION: JCT. S.R. 51 - JCT. S.R. 202L

REGISTERED LAND SURVEYOR CERTIFICATE NO. 42014 JOSEPH R. DAVIS — Date 12/20/13 — EXPIRES 3/31/2014

SHEET RS-77

Plotted By: rdesautels at 1:36:00 PM 12/20/2013 R:\PHOENIX\PROJECTS\AZ03107\15\CADD\SURVEY\DGN\ROS\10RW153_RS77.DGN

Click here for I-10 Index

RESULTS OF SURVEY

CALCULATED POINTS CONTINUED

PT	NORTHING	EASTING	PT	NORTHING	EASTING	PT	NORTHING	EASTING	PT	NORTHING	EASTING	PT	NORTHING	EASTING	PT	NORTHING	EASTING	PT	NORTHING	EASTING
24029	874518.77745	684637.40337	27733	834872.65283	684185.16374	28307	836923.42908	683733.80442	28548	877725.19634	671948.63142	28689	865387.29511	683869.08394	30384	882877.98353	664827.89492	30550	891745.30546	663065.45758
24033	874667.83137	685758.60909	27736	834764.04884	683794.73760	28308	835505.36183	685938.25286	28564	876052.04110	675956.41879	28690	865366.20200	683848.17531	30385	882794.30720	665326.67476	30551	891745.19496	663077.95709
24034	875458.96932	684950.26505	27737	834643.76252	683793.79710	28309	834903.76471	685938.90036	28565	876193.87992	675955.84205	28691	865349.56553	683288.09234	30389	882701.82168	665521.14888	30553	891929.31478	663078.21286
24035	875456.14301	685000.38542	27738	834596.84289	683752.23593	28310	833726.02069	685654.59748	28566	876491.73691	675954.63091	28693	867800.09307	689228.35070	30391	882633.13385	665764.00202	30560	893116.77911	663024.94798
24036	875488.84106	685002.22928	27739	834496.04419	683676.03573	28311	835302.84962	694605.34730	28567	876511.65519	675934.55554	28696	865144.74824	684201.06694	30392	882562.78657	666048.73044	30561	893342.76791	663024.80833
24134	876788.12996	683985.70560	27740	834411.49309	683627.42284	28313	838662.04992	682806.03132	28568	876591.10734	675794.23833	28697	865196.12376	684172.77596	30393	883006.43761	666021.77334	30562	893343.01432	662992.29786
24334	876788.15155	684010.70559	27741	834314.82565	683582.48994	28314	838233.29005	682841.44711	28569	876729.64393	675647.05086	28698	865207.38158	684117.92943	30394	882846.83601	666504.85104	30583	896056.04904	660159.26759
24399	870646.51597	683727.64257	27742	834132.44169	683519.91483	28317	836758.76669	682599.59089	28570	876877.43988	675445.41664	28699	865206.74768	683973.93083	30397	882775.21437	666694.34773	30589	897159.86065	662837.77376
24400	870591.46190	683718.44172	27743	833948.07093	683478.47712	28318	837363.81024	682701.88496	28571	876926.33809	675344.87707	28700	865217.47095	683793.87987	30398	882736.09318	666766.59307	30590	897158.89739	663404.65749
24401	870631.46083	683718.15001	27777	838784.88387	681825.36824	28319	838204.17871	682742.51327	28572	876928.49684	675335.82081	28701	865221.45244	684701.24754	30399	882858.61905	666767.59882	30597	896367.29605	663434.59430
24402	870711.75469	683768.77685	27779	838744.88397	681825.49673	28320	838203.92172	682840.08293	28573	876983.92316	675236.15615	28702	865223.68080	685207.27137	30400	882756.43256	666853.32680	30598	896294.84393	663620.54826
24542	871965.53833	684448.40299	27787	844043.40098	681428.12113	28323	836887.93644	681837.05385	28574	877028.59397	674772.54517	28747	878193.27837	671240.82409	30401	881314.18031	667941.76801	30599	896294.86577	663773.13826
24786	873383.83257	680813.44310	27788	843943.40379	681428.87113	28324	833834.40945	681747.76741	28575	877015.48015	673510.69118	28751	878327.58959	670976.42226	30405	882403.64811	667270.27698	30600	896231.22709	663773.54846
24797	870766.21272	684767.01088	27820	849293.55962	684300.70495	28325	832898.15600	680349.35559	28576	876950.48168	673511.17609	28787	877939.49224	671473.30568	30406	882330.40616	667364.63757	30601	896194.77786	663773.78572
25488	865282.07692	683707.31868	27825	849146.00490	683494.23237	28330	852358.79946	683288.50810	28577	876896.93215	673458.57411	28788	878065.07414	671150.46040	30407	881945.47028	667917.85222	30602	896197.65173	663805.77690
25492	870471.46390	683719.13497	27826	848496.67102	683321.71752	28331	852443.84953	706056.66925	28578	876933.04635	673425.30377	28834	877112.22856	671080.02891	30408	877377.99881	663987.25310	30603	896165.61402	663803.47907
25516	870603.43966	685766.46670	27827	848146.79624	683295.04492	28332	853343.12102	683306.11527	28579	876949.46189	673410.18089	28909	863975.86177	684598.33657	30409	880682.38347	668483.11286	30604	896163.35924	664100.01050
25517	870483.44171	685767.16969	27834	848514.59159	682996.53601	28333	853656.23259	683020.12132	28580	877009.06055	673409.73627	28911	864845.89906	684200.36858	30410	880684.50103	667300.28476	30605	896168.51215	664312.21794
25559	865949.95379	684215.88848	27835	848514.69415	682971.37121	28334	852445.78469	706056.66194	28581	877004.92311	672424.60107	28916	863845.66564	684298.03150	30411	877415.67156	664029.81815	30606	896167.75919	664405.58491
25569	870536.46281	683718.75946	27836	849135.47224	682851.42426	28335	852357.65329	682988.51029	28582	877034.40833	672424.38111	28921	844133.54701	681975.62306	30412	881465.74374	668415.33987	30607	896168.66919	664405.58147
25580	870473.02315	683986.64023	27837	849282.34288	682153.73558	28336	849912.52875	682940.07893	28587	877117.53371	671631.83557	30001	883184.31648	662814.47037	30413	881509.54662	668463.36390	30613	895071.37277	665432.68293
25581	870082.04080	683831.41120	27860	844143.39816	681427.37078	28337	849898.35760	682919.48340	28588	877114.74553	671341.82761	30002	897126.87429	662837.80571	30414	877395.02153	664008.05091	30614	895148.37227	665432.40467
25582	870062.88533	683797.78446	27861	844170.27263	681677.17936	28338	849882.55024	682938.85090	28589	877099.74591	671341.93322	30003	896591.24327	662838.32438	30415	880983.65020	668896.90301	30615	895148.36222	665434.02464
25583	869820.61560	684977.27006	27864	845248.07124	682887.85400	28339	848449.14113	682208.27871	28590	877099.14903	671306.93831	30006	896451.33500	662838.45986	30416	880960.21951	668865.04250	30616	895518.18088	665417.90068
25584	869774.45193	683774.04530	27865	845747.60546	682985.29972	28340	857392.28015	683832.15793	28591	876803.08493	671092.75463	30028	883722.35186	654573.12649	30417	880882.02107	668926.27539	30617	895525.83349	664519.85328
25585	869599.46061	683780.75743	27867	844148.28249	682126.70671	28341	858352.44910	684045.86244	28597	877328.62264	671169.09038	30029	883740.92935	654671.40065	30418	880614.62431	669110.05043	30618	895348.55261	664137.87799
25586	869621.69127	684360.33124	27868	844212.47962	682616.07386	28342	863364.12151	661528.52406	28598	877517.48387	670898.25784	30030	879987.68340	655380.90422	30419	880973.98954	669689.20745	30619	895180.68534	663776.18555
25587	869429.79972	683812.99438	27869	844679.39707	682631.34329	28343	859951.04848	684342.95634	28601	877368.39303	680525.84558	30031	883771.66009	655902.22071	30420	880359.20768	670120.55362	30621	894529.98535	663772.17350
25588	869871.48113	685072.81283	27871	844113.68353	682126.97493	28344	859953.35015	684619.06638	28603	876645.17262	684040.97653	30032	883758.01005	656001.29951	30421	880274.89120	670179.71215	30622	893953.40834	663772.82453
25589	869102.60097	683981.46124	27874	844144.36968	684223.47813	28345	859938.35017	684619.09246	28604	876687.21003	684068.04785	30033	883722.95370	656198.21961	30422	880029.61880	669788.47853	30630	891923.92060	663676.11000
25590	868515.13793	683147.62242	27875	844250.43351	683544.38094	28346	859939.41630	684746.98375	28605	876466.68068	684317.61585	30034	883285.19911	658657.19433	30423	879957.14962	669834.78422	30631	891924.09344	663656.95230
25591	869026.34431	684030.27073	27876	844846.31140	683326.76927	28347	859954.41628	684746.96073	28606	876287.64944	684202.10213	30035	890806.38428	659996.13993	30424	879908.54787	669763.83445	30632	891605.83268	663655.69645
25592	868879.62525	684115.24555	27877	845246.47376	683283.26718	28348	858417.62514	683753.02787	28607	876283.42462	684302.30176	30036	883167.09457	660043.62110	30425	879891.61058	669775.22287	30635	891185.76114	663653.81317
25598	868276.01020	686620.80400	27878	849389.39336	682041.11182	28349	857457.45618	683539.32336	28608	876034.78013	684684.01606	30233	886805.68767	663028.62518	30426	878687.24633	668714.15440	30636	890928.93314	663652.80087
25601	867967.90381	687682.57397	27879	849399.24198	682039.36044	28350	855908.18369	683249.66343	28609	876064.40580	684703.31390	30250	886791.08932	665454.28065	30427	878697.01289	669137.76182	30637	890908.81882	663673.66363
25697	868293.48820	686560.04395	27880	849414.10043	682199.41582	28351	854784.69901	683644.82852	28610	875989.24694	684833.12587	30266	885264.72161	663480.57601	30428	878906.58719	669433.80981	30638	890907.28979	663874.77782
25711	868477.49765	686346.16761	27881	849414.73900	682268.30917	28352	854598.35650	684746.24253	28611	877353.57808	685466.99478	30267	885264.79176	663466.01618	30429	879051.28443	669638.21144	30639	890852.42332	663874.56156
25713	868436.39402	686561.99851	27882	849411.05941	682266.80933	28353	854467.24973	683654.53689	28612	875946.14084	684935.66657	30268	885255.15334	663456.13990	30430	879757.11635	669865.65510	30640	890802.42337	663874.36448
25715	867800.29354	689105.08210	27883	849404.24034	682374.22309	28354	853737.31946	683365.02114	28613	875898.04127	684963.67305	30271	884667.03234	663460.90336	30431	879619.64161	666686.72171	△30660	889390.10179	663624.00151
25716	867805.49914	688797.30612	27884	849402.18650	682410.81550	28355	850499.31922	682995.61045	28614	877278.01848	681536.07939	30272	884667.11290	663427.92636	30432	879468.47297	670041.75350			
25720	870816.27719	688952.78686	27885	849402.19105	682436.89550	28463	840954.84908	682988.40375	28616	875787.06485	685028.29025	30273	884607.11290	663427.91414	30433	879233.38586	670178.33642			
25775	865288.67843	685207.42256	27886	849397.84546	682496.38700	28465	839910.87816	683291.75882	28617	875611.39199	685951.72896	30278	884324.58291	663427.85658	30436	878829.56583	670425.96735			
26407	849782.65442	682934.69589	27887	849395.44487	682541.66947	28467	839484.17761	683335.01579	28618	875664.22822	685013.21506	30279	884277.12732	663446.23480	30437	878588.97461	670616.11693			
27218	859958.10127	685189.01335	27888	849405.91443	682541.57292	28469	843947.15379	681928.85707	28619	873378.59136	680808.57092	30280	884235.29478	663462.43537	30442	878447.37345	670055.15148			
27304	838704.88459	681825.71967	27889	849408.01434	682541.55356	28470	843895.49967	682628.58309	28620	870843.43828	684845.93355	30281	883901.32456	663591.77271	30443	880982.74533	673135.69610			
27331	838783.63730	684763.27602	27890	849455.99628	682423.78812	28471	843146.36866	682900.98539	28621	870717.60815	684770.70141	30282	883820.20848	663645.97728	30444	878093.57666	670384.22920			
27332	838743.63810	684763.02218	27891	849470.81818	682818.75267	28472	842746.70633	682982.64782	28622	870723.38511	685756.80448	30286	883717.46946	663694.80102	30446	878422.56441	670816.41122			
27333	838703.63891	684762.76833	27892	849541.02497	682818.54780	28475	839646.76188	682950.52289	28623	873247.32080	684775.61387	30324	883514.28729	654806.77007	30450	877831.72024	670593.28203			
27500	833738.06548	683404.96972	27893	849541.17088	682868.54759	28476	839335.38250	682913.35334	28624	873379.34199	680808.35142	30325	883515.44187	654846.75314	30457	879291.44312	664854.58376			
27501	833945.58547	683415.67778	27894	849621.17054	682868.31414	28477	838934.71217	682828.00346	28639	863364.12151	661528.52406	30326	883568.33376	654868.60994	30459	881312.41793	668637.64441			
27588	835580.43778	680654.15238	27895	849621.55660	682921.33274	28478	838833.75542	682704.98609	28640	876054.75888	676201.40976	30327	883593.68781	655259.90416	30461	879512.88685	671537.83693			
27605	835580.44363	680706.62238	27900	850012.44233	682944.23464	28479	838830.73928	682144.01419	28656	865939.71030	684715.75160	30328	883598.20815	655969.74738	30462	879591.95033	671618.69399			
27606	835454.28674	680861.51748	27903	849443.55314	684299.31016	28504	838849.97227	683497.81057	28657	866070.71878	684718.62547	30329	883609.03888	656051.43248	30463	877594.13568	670823.96350			
27607	835596.44455	681254.86747	27904	850398.03686	683320.83667	28505	838843.46601	683797.99007	28658	866421.06718	684706.44715	30356	882954.43336	660097.09631	30502	886677.42515	663040.29194			
27608	835896.34341	681789.77304	27905	849518.68783	683489.29735	28506	838814.32617	683977.34835	28659	866921.60752	684687.46864	30357	882954.27020	660130.09590	30503	886792.92768	663040.52834			
27609	836097.89571	682066.22655	27906	850647.95952	683295.04473	28507	838807.32023	684122.87981	28660	867321.83971	684681.28222	30358	883049.69455	660130.56773	30504	887297.40302	663568.52857			
27610	836262.67466	682292.24092	27907	844064.36906	684223.41148	28508	838825.61919	684138.12909	28661	867521.67858	684690.68599	30359	883049.93019	661426.16897	30505	887146.07907	662854.11922			
27619	834448.06137	680654.27864	27913	842781.05746	683282.53793	28509	838825.33622	684186.08825	28662	867621.32519	684707.88501	30360	883035.95251	661426.06506	30506	887299.57883	663578.80066			
27620	834448.10905	680687.27861	27914	843244.88333	683351.33311	28510	838810.96879	684198.79452	28663	867919.59766	684789.47380	30361	883039.37509	661950.15388	30507	887640.62308	662921.21858			
27621	834448.14044	680709.00859	27915	843854.08999	683558.72397	28511	838807.47992	684290.79839	28664	868181.77855	684920.27967	30362	882892.67629	662503.07401	30508	887857.55289	663033.72704			
27622	834548.36043	680708.96972	27916	843984.36704	684226.33159	28512	838806.93267	684322.19362	28665	868314.32222	685033.22619	30363	883720.73597	662749.46698	30509	887955.93034	663082.73812			
27623	834668.24785	680798.93648	28214	867950.41917	687924.07462	28513	838816.18169	684333.73484	28666	868460.32227	685216.48874	30364	882880.31423	662949.67594	30510	888230.80123	663083.32677			
27624	834851.88690	681429.04175	28225	854676.53570	685045.42998	28514	838816.26482	684377.47477	28667	868552.47167	685416.81032	30365	882850.88822	663492.62453	30511	888230.75241	663092.17664			
27632	833563.20883	682991.72778	28226	854601.53876	685046.22565	28515	838805.75858	684388.25073	28668	859956.84791	684041.46282	30366	883676.08804	663885.47511	30512	888260.38237	663092.21953			
27633	834008.41474	682837.67864	28233	854567.58282	681845.74392	28516	838804.89031	684437.62310	28670	868391.29083	686194.71647	30367	882831.51827	663536.20699	30516	889283.61465	663060.24176			
27634	834268.67325	682721.55453	28238	854557.88754	682345.87996	28517	838818.65422	684455.67427	28671	868342.76355	686322.59873	30368	883700.82518	663818.32719	30517	889394.12421	663026.22403			
27676	838688.02789	683490.32583	28239	854481.50421	682857.12537	28518	838818.43697	684487.05352	28672	868562.47532	683943.19469	30369	882791.56129	663725.99358	30532	890375.76327	662835.60981			
27677	838416.69328	683427.53417	28241	854717.57995	681844.57071	28519	838803.71025	684504.06451	28673	868560.04423	684124.86843	30370	882875.69250	664282.10570	30533	890476.45262	662841.47993			
27678	838190.70720	683432.47122	28242	854751.52584	685044.21254	28520	838802.35201	684581.02252	28674	868754.98929	685287.55875	30371	883526.53260	663791.28500	30534	890476.45262	663030.52107			
27679	838190.81049	683517.18116	28243	854748.34358	684744.22941	28521	838799.76191	684593.56794	28675	867939.32328	684323.39876	30372	883504.68601	664075.46650	30540	890859.06341	662986.71135			
27680	837459.66941	683560.27567	28246	855617.77956	683510.37967	28522	838865.58998	683478.82297	28679	867499.49868	684350.08794	30373	883440.80092	664355.37872	30541	890892.76157	663016.98549			
27681	837458.94585	683658.04300	28247	854718.81533	681961.01673	28523	838680.61010	684450.42718	28680	867674.10764	684349.48521	30374	883193.46800	665377.67448	30542	891191.74188	662985.34379			
27682	836924.06263	683653.80693	28248	854722.88406	682344.56515	28524	838233.23893	682863.78705	28681	867621.64333	682454.85146	30375	883183.68908	665418.09346	30543	891191.44455	663019.65250			
27683	836923.58747	683713.80505	28249	854784.46282	682860.91625	28525	838402.49581	682866.58467	28682	866947.50802	684337.91494	30376	883156.62687	665417.82102	30544	891251.44229	663020.17246			
27684	836903.55600	683731.55485	28250	855174.85769	683024.31315	28529	878338.86007	675914.11986	28683	865425.26611	684204.31648	30377	883156.12354	665467.81848	30545	891251.49429	663014.17269			
27686	836764.89080	683712.55084	28260	863310.73774	684296.78148	28530	877492.91250	675917.55969	28684	865373.54914	684155.14734	30378	883093.21403	665528.99410	30546	891409.54351	663012.32712			
27687	836747.33136	683712.41177	28264	862646.55008	684585.68085	28531	877490.93259	675687.70768	28685	865373.34247	684108.14779	30379	883046.42219	665702.41899	30547	891409.33134	663036.32619			
27688	836485.83767	683898.34776	28265	862646.61077	684595.25510	28532	877431.93319	675687.97402	28686	865368.67839	683957.16982	30380	883067.54116	665708.63485	30548	891551.27988	663050.85363			
27689	836285.79770	684152.77522	28267	860157.56496	684069.91689	28533	877347.33258	674930.92764	28687	865390.59002	683936.21312	30381	883067.03269	665796.15891	30549	891611.19571	663065.20237			
27690	836140.16146	684482.72328	28269	860110.33464	684366.21788	28536	877315.47309	673508.45317												
27694	835898.34672	685067.49590	28273	859988.56800	684045.22973	28537	877380.47156	673507.96826												
27695	835886.85520	685116.15744	28276	859999.34613	684046.84288	28538	877432.91954	673454.57551												
27696	835800.13194	685291.93854	28277	860083.92025	683508.76898	28539	877379.19919	673406.97495												
27697	835760.01072	685340.00412	28281	860099.43135	683034.07233	28540	877314.20100	673407.45985												
27699	835680.52989	685357.20119	28282	860099.39321	682829.87234	28541	877313.36816	673320.28180												
27700	835476.20133	685883.28421	28283	860178.90800	682830.31531	28542	877314.36966	673026.19507												
27727	834898.51166	685883.90597	28284	860178.94646	683026.11531	28543	880982.46785	673135.23577												
27729	834962.03918	685029.30390	28288	860213.60083	683517.53493	28544	877321.92381	672875.90664												
27731	834908.43080	684527.89152	28296	860038.97098	685281.91021	28545	877378.43957	672622.64584												
27732	834912.61061	684497.92158	28297	859998.87983	685282.24355	28546	877430.30362	672472.32126												
			28306	836834.00016	683723.68171	28547	877602.06763	672162.34980												

10RW153_RS78.DGN

CHANGE ORDER REVISIONS			
C.O. NO.	DATE	BY	DESCRIPTION OF REVISIONS
△ N/A	9-23-13	JRD	Moved Points 24011-24013 To Sheet RS-77. Removed Points 24014-24015 24017, 24021, 28646-28655, 28914, 30518-30531, 30546.

DRAWING NO.	D-7-T-960
SURVEY	JANUARY 2007
DRAWN/DATE	ROSSELLI 04/07
ADOT REVIEW	BEN GURNEY

AZTEC 4561 E. McDowell Road Phoenix, AZ 85008-4505 Tel (602) 454-0402 Fax (602) 454-0403 www.aztecus.com

ARIZONA DEPARTMENT OF TRANSPORTATION
INTERMODAL TRANSPORTATION DIVISION
RIGHT OF WAY PLANS SECTION

HIGHWAY NAME: PHOENIX - CASA GRANDE
FEDERAL AID NO.: I 010-C-802
PROJECT NO.: 010 MA 146 H5454 02R

ROUTE NO.: I-10
LOCATION: JCT. S.R. 51 - JCT. S.R. 202L

REGISTERED LAND SURVEYOR — CERTIFICATE NO. 42014 — JOSEPH R. DAVIS — Date Signed 12/20/13 — EXPIRES 3/31/2014

SHEET RS-78

Click here for I-10 Index

RESULTS OF SURVEY

CALCULATED POINTS CONTINUED

PT	NORTHING	EASTING	PT	NORTHING	EASTING	PT	NORTHING	EASTING	PT	NORTHING	EASTING	PT	NORTHING	EASTING
30661	889390.45486	663573.67749	30860	850683.84474	683294.90762	31092	834808.20681	683835.18190	32039	881681.71071	681584.75968	⚠32855	865365.61163	685532.25441
30662	889281.38142	663538.55223	30861	856378.93017	683630.63326	31093	834808.70864	684026.27186	32077	881274.67131	681138.52808	⚠32856	865359.00418	685834.50051
30663	889281.28802	663558.55201	30864	861556.52054	684525.91449	31094	882668.44170	666993.67031	32079	882295.16620	681212.05104	⚠32857	865291.44485	685834.79802
30667	887675.85652	663499.43792	30865	862631.54695	684585.20904	31095	882668.83316	666883.03887	32080	881274.63923	680687.32808	⚠32871	890405.98894	663749.93829
30668	887674.44074	663978.16582	30866	864006.19863	684601.89783	31103	891896.31385	663078.16702	32081	881249.63923	680687.32975	⚠32872	890406.01918	663669.04672
30669	887495.09026	663534.30118	30867	868285.46644	686587.93058	31107	838675.41194	682361.49823	32082	881249.60225	680167.32975	⚠32873	890327.02888	663670.54037
30670	887760.24035	664190.50656	30868	867940.50516	687759.69412	31114	878495.86790	670718.84713	32083	881174.60225	680167.33476	⚠32874	890327.12176	663716.61028
30671	887153.25173	663826.53557	30871	871283.95022	684859.66983	31115	849368.55311	684300.00759	32086	881114.64296	680739.88001	⚠32875	890305.79180	663716.65328
30672	888329.35929	664312.12616	30872	871632.88550	684867.37163	31116	836106.72288	684537.43375	32087	881084.64130	680769.86706	⚠32876	890305.70094	663671.58338
30673	887056.95068	664310.24467	30874	874480.79007	684643.68753	31117	836107.07623	684640.01314	32088	881084.64427	680819.86706	⚠32877	890081.41103	663675.82455
30675	887056.17338	664835.91499	30875	877055.45095	683496.71809	31119	857325.82452	683817.47115	32089	881114.65078	680849.85896	⚠32878	889892.72476	663679.39249
30676	887060.53171	664835.93188	30876	877345.05196	677771.02298	31710	870477.30189	684719.12741	32090	881114.67094	681133.33229	⚠32879	889819.20078	663680.67509
30677	887058.39459	665222.40017	30877	878030.95980	675915.37185	31711	870042.33851	684709.57951	32091	881076.07920	681173.68107	⚠32880	889820.31911	663619.29541
30678	887038.39477	665222.31628	30880	877319.73372	673918.42481	31712	870022.58734	685609.36276	32092	880759.29798	681191.55565	⚠32881	889698.06170	663604.77438
30679	887037.10627	665455.31270	30881	877704.05542	671985.32638	31713	869156.72314	685363.84454	32093	880128.38003	681217.71414	⚠32882	890803.00146	663798.32768
30683	886792.00614	664834.25133	30886	895523.64946	664776.15344	31714	869022.01880	685800.11186	32094	879380.16237	681233.59410			
30684	886840.89305	664754.43260	30887	895521.46813	665032.13569	31715	868997.76678	686016.60773	32095	879260.84599	681234.52429			
30685	886841.55804	664629.05436	30888	895207.79372	665431.43345	31716	868958.09724	686321.86087	32096	879263.60942	681170.26368			
30686	886791.18934	664628.94497	30889	896164.90246	664163.56361	31719	868720.71090	687106.57944	32161	876777.37103	670924.12995			
30687	875700.47958	664770.25828	30891	840120.71604	683291.08468	31720	868581.63731	687381.19133	32162	876827.37047	670924.36636			
30688	886767.78622	664036.40810	30894	864762.87544	684690.72450	31721	868488.11868	687558.02534	32298	882644.03581	665412.66070			
30689	885997.27823	664087.49889	30895	858658.85474	684111.87750	31722	868354.34993	687817.71750	32299	867950.40177	687731.83770			
30690	886752.87128	663928.21307	30901	884012.44433	654793.21849	31723	870817.72879	688958.70362	32300	867950.42757	688016.91045			
30691	886710.71693	663819.04947	30903	865217.08894	683707.60461	31724	868106.55151	688818.69467	32301	865291.44449	685834.71494			
30694	886647.96885	663485.45323	30905	859958.88121	685282.57613	31725	868101.74452	689110.77512	32303	849347.64811	682041.91770			
30695	886614.96899	663485.33687	30906	854642.57975	681844.94983	31726	868101.54180	689235.42942	32304	849348.67671	682153.43693			
30700	895404.14895	661758.32228	30909	844172.50958	681975.43097	31735	865980.56011	685849.38717	32361	876467.48949	684316.36229			
30701	895419.14982	661758.28980	30910	844112.78971	681996.14535	31878	896055.89217	660192.26857	32363	876283.42719	684302.24089			
30702	895418.71050	661808.29087	30911	838808.21691	682104.34930	31879	896046.78259	662108.76584	32364	876034.49353	684684.01533			
30703	895401.66952	661808.32776	30913	838681.68066	682152.94800	31882	893282.76792	663024.84540	32365	876064.32763	684703.44893			
30704	895400.75576	661912.32999	30914	896046.49739	662168.76623	31883	892522.52447	662975.52257	32438	876147.16674	685154.08308			
30705	895428.17734	661912.27062	30918	895395.09068	662161.01623	31886	877111.76359	671031.66599	32439	875731.32172	684183.49565			
30706	895427.29871	662012.27276	30926	896999.89675	663404.89810	31887	876987.38829	671032.93694	32440	875641.41122	684222.01751			
30707	895393.91679	662012.34502	30928	896381.81520	665428.05847	31888	876827.75025	670949.77627	⚠32494	896999.79510	663464.71999			
30719	894604.54534	662832.06656	30929	896381.95736	665468.05822	31895	876802.66766	671054.55654	⚠32495	896921.79462	663464.83803			
30720	894595.94338	663777.08409	30930	895068.20484	665472.72728	31896	876771.23375	671038.50373	⚠32496	896921.84367	663434.15519			
30725	893784.10148	662942.02435	30932	895068.05202	665429.72756	31897	876142.51094	672269.65660	⚠32518	896076.49790	662168.72999			
30726	893793.15253	663009.56718	30933	893337.76400	663685.01773	31898	876129.90896	670887.31404	⚠32522	890387.34346	662848.46551			
30727	893784.20579	662959.56274	30934	893277.83945	663674.83595	31901	868892.73351	686629.26208	⚠32523	890392.31086	662931.26664			
30728	893459.28149	662942.10790	30945	890860.22908	662831.64573	31902	868925.05109	686496.63645	⚠32524	890265.91325	663019.27690			
30729	893459.81654	662992.10503	30946	890810.22920	662831.44160	31903	868377.50151	687772.77214	⚠32525	890111.84388	662991.07076			
30735	892340.88765	662975.71042	30947	890810.27656	662825.14169	31904	860195.64432	683262.90087	⚠32526	890111.85810	662929.43265			
30736	892340.54749	663013.20887	30948	890760.27591	662825.03976	31905	860091.97196	683262.35706	⚠32527	890051.85810	662929.41880			
30737	891929.89876	663013.48361	30949	890758.72535	663031.30544	31906	841435.79595	682986.85882	⚠32528	890051.84899	662968.89681			
30742	891755.91475	663656.28828	30954	886618.58565	662829.77103	31907	841437.71593	683286.85331	⚠32529	889904.87587	662939.06557			
30746	889283.45844	663093.70066	30955	886618.62427	662822.77119	31908	836892.93367	683761.45527	⚠32530	889838.62003	662928.97381			
30747	889265.66158	663478.53474	30956	886558.62658	662822.18612	31909	833451.01402	683019.96585	⚠32531	889758.03138	662916.62024			
30748	889265.28803	663558.53386	30991	894569.93268	663009.08433	31910	833451.63332	683448.73467	⚠32532	889758.06918	662892.23941			
30749	888212.65268	663477.01027	30992	894562.96437	663774.62879	31982	891186.45989	663617.32986	⚠32533	889742.41488	662889.07967			
30750	888212.47030	663510.06977	30993	889267.45819	663093.67750	31983	891606.23222	663619.56866	⚠32534	889698.07484	662888.53740			
30767	886710.84143	663759.04960	30995	883974.82973	663563.30621	31990	882643.46525	665362.65243	⚠32535	889698.04981	662907.41738			
30768	886646.46020	663758.91601	30997	882856.80236	662752.79119	31991	882643.85888	665462.66146	⚠32536	889660.33766	662888.07588			
30783	878810.72228	669808.40590	30999	881825.15043	668053.79398	31994	896391.52893	662798.16245	⚠32537	889394.96812	662884.83046			
30784	878480.35605	670054.02045	31000	881196.18399	668055.81242	31995	896391.33402	662838.51796	⚠32542	873143.73049	684774.54977			
30785	887940.18762	663499.96797	31001	880683.10730	668078.79405	31996	895607.18582	660161.19838	⚠32543	871932.31846	684747.81112			
30788	879462.85019	670044.85200	31002	879510.57614	668131.31385	31997	895601.72984	660802.13026	⚠32544	896391.77918	662746.34759			
30789	844179.00966	682863.92899	31009	878350.72752	676082.07306	31998	895602.73398	660802.12557	⚠32545	896386.07918	662746.35294			
30790	844451.17741	682865.03422	31010	877346.54363	678671.03127	31999	895599.88658	661130.17934	⚠32546	896385.95234	662611.35300			
30791	844450.62824	682980.03290	31013	870472.91159	683967.50084	32000	895604.89116	661130.15364	⚠32547	896317.09985	662727.47507			
30792	844270.16590	682979.30008	31014	870423.22366	683966.86868	32002	895601.58349	661503.88853	⚠32548	896306.60538	662720.75811			
30793	844179.32934	682906.60779	31021	864839.64506	684700.35533	32003	895406.38031	661504.35530	⚠32549	896292.57997	662709.25388			
30797	896166.15053	665401.12476	31022	862644.73285	684285.47631	32004	895260.61021	662160.67810	⚠32550	896375.02488	662608.74101			
30804	893563.32046	663684.87679	31024	875885.08464	682795.40279	32005	895254.76351	662831.82378	⚠32551	896245.93577	662624.10336			
30805	893563.13048	663709.87691	31025	875015.10724	683981.26939	32006	895257.92259	662469.19200	⚠32552	896245.19781	662618.51816			
30806	893803.13855	663709.72694	31026	873245.57967	684475.64702	32007	895255.05174	662798.73744	⚠32553	896239.32339	662618.52525			
30807	893803.13105	663697.72694	31027	869148.31309	683950.64841	32008	894602.93423	663009.06381	⚠32554	896239.48959	662584.64777			
30808	893953.65040	663697.28360	31028	867941.60784	684800.45500	32015	878155.15108	681525.07686	⚠32555	895687.18311	662695.08710			
30809	893117.13757	662974.90763	31029	856070.87122	683274.95578	32016	878157.20997	681493.18324	⚠32556	896083.99966	662295.36730			
30819	886558.07563	662922.05269	31030	852005.45594	682989.85593	32017	878285.95269	681462.79720	⚠32557	896166.42906	662212.33481			
30823	886678.58588	662829.89492	31031	844823.66371	683335.04010	32018	878449.60073	681427.50658	⚠32558	896075.93811	662286.49942			
30834	881580.68948	667657.28091	31032	844739.46740	683365.78817	32019	878498.74798	681422.04305	⚠32847	865408.96175	684704.04592			
30836	876102.00999	676201.21763	31033	843861.57250	682640.91984	32020	878526.19603	681421.88443	⚠32848	865389.05223	684723.74207			
30837	876984.68621	676829.40503	31034	843785.51970	682668.57450	32021	878958.53030	681419.38595	⚠32849	865389.70159	684871.20064			
30838	877045.42747	677997.83868	31035	841402.79595	682986.96482	32022	879277.43335	681438.57744	⚠32850	865403.28919	685186.27386			
30839	877046.54176	678670.14882	31036	896376.16760	665427.35316	32023	879824.28744	681489.17653	⚠32851	865402.05342	685246.27989			
30840	866401.13527	684271.07955	31059	876987.38451	672113.57852	32024	880825.74164	681581.49102	⚠32852	865384.00304	685166.71570			
30841	865703.56488	684210.45437	31060	876947.23598	672113.90805	32025	880805.30257	681784.96705	⚠32853	865382.44231	685266.71092			
30842	864869.35174	684200.42339	31061	876947.76683	672173.90571	32026	881009.49041	681773.67211	⚠32854	865379.89430	685369.33929			
30843	864004.49673	684282.52322	31062	877047.74878	672173.08509	32027	881009.99705	681855.89055						
30844	857322.95126	683509.80775	31067	877328.59462	674771.04879	32028	881057.46665	681898.32292						
30845	852765.49279	682990.55749	31068	877345.81236	674770.95217	32029	881178.61258	681897.49477						
30847	846704.81360	682989.18679	31069	877028.28416	674742.73346	32030	881178.56249	681890.16494						
30848	844855.16309	682710.62571	31070	877025.68371	674802.74900	32031	881114.63752	680663.31001						
30849	843670.60739	682710.35941	31072	871933.06844	684873.99736	32032	881114.60716	680236.37001						
30851	838802.35392	682034.24859	31073	871911.06517	684873.51170	32033	881174.60716	680236.36565						
30852	834778.11135	683807.61746	31075	871890.53461	684447.79231	32034	881313.10058	681889.24524						
30853	837779.06214	683541.45020	31077	867982.19194	687924.72096	32035	881380.45742	681826.02245						
30854	838685.46096	683822.57012	31078	867882.72713	687922.32440	32036	881474.93874	681664.33345						
30857	845352.27686	683283.69683	31084	840076.72536	682935.72517	32037	881604.44881	681740.01134						
30859	849169.87891	683624.71774	31085	840076.96409	682975.95394	32038	881594.86838	681590.31760						

I-17 EXISTING R/W LINE

THE FOLLOWING LIST OF POINTS REPRESENTS THE EXISTING RIGHT OF WAY LINE AS DETERMINED BY AN ANALYSIS OF MONUMENTATION FOUND DURING THE COURSE OF THIS SURVEY AND EXISTING DOCUMENTATION INCLUDING BUT NOT LIMITED TO DEEDS, PLATS, ADOT R/W PLANS, ADOT ASBUILTS, AND RESOLUTIONS LISTED ELSEWERE IN THIS RESULTS OF SURVEY

LEFT SIDE			*RIGHT SIDE*		
PT	STATION	OFFSET	PT	STATION	OFFSET
30901	134+26.31	247.72' LT	30324	133+63.69	246.69' RT
16355	134+86.11	239.15' LT	30325	134+06.14	251.75' RT
16331	134+79.77	173.47' LT	30326	134+37.32	202.61' RT
16332	135+40.73	165.77' LT	30327	138+52.02	211.68' RT
16330	135+42.87	185.65' LT	30328	145+97.01	161.61' RT
16333	146+63.74	226.29' LT	30329	146+77.59	137.59' RT
16334	146+67.06	206.58' LT	16356	147+74.19	123.77' RT
16354	147+81.62	227.27' LT	16357	147+79.35	150.00' RT
16353	147+94.07	161.10' LT	16358	154+26.40	150.00' RT
16352	151+38.91	152.48' LT	16359	154+28.39	160.42' RT
16351	153+61.16	192.73' LT	16360	155+60.91	137.47' RT
16350	153+69.03	151.37' LT	16361	155+63.22	150.00' RT
16349	158+96.59	150.98' LT	16362	160+52.85	150.00' RT
16348	160+26.62	174.52' LT	16363	160+57.31	174.60' RT
16347	160+28.10	166.48' LT	16385	161+22.43	162.81' RT
16346	160+60.60	172.25' LT	16364	161+22.91	162.72' RT
16345	160+93.09	178.02' LT	16365	161+25.19	175.26' RT
16344	160+98.26	150.00' LT	16366	162+46.66	150.00' RT
16343	167+33.81	150.00' LT	16367	169+33.05	150.00' RT
16342	170+74.05	158.71' LT	16368	173+91.16	159.72' RT
16341	177+48.66	180.15' LT	16369	173+95.89	190.82' RT
16340	186+85.59	202.11' LT	16370	174+40.98	181.98' RT
16339	186+94.02	221.80' LT	16371	174+57.32	178.84' RT
16338	186+95.34	341.20' LT	16372	174+54.90	162.06' RT
16375	187+52.43	340.56' LT	16373	177+48.01	179.94' RT
3289	187+50.90	200.07' LT	16374	179+98.09	185.01' RT
3281	200+80.83	200.07' LT	16377	181+00.38	186.05' RT
3280	202+72.86	200.00' LT	16376	181+29.62	184.14' RT
3279	206+59.24	230.00' LT	16378	181+30.53	199.17' RT
3278	209+94.71	231.29' LT	16379	182+92.02	190.74' RT
			16380	184+97.52	194.90' RT
			16381	186+91.28	196.87' RT
			16382	187+06.26	212.00' RT
			16383	187+06.02	234.00' RT
			16384	187+46.02	234.45' RT
			30356	187+46.25	212.99' RT
			30357	187+79.25	213.36' RT
			30358	187+80.32	117.94' RT
			30359	200+75.90	125.76' RT
			30360	200+75.70	139.73' RT
			30361	205+99.80	139.57' RT
			30362	211+51.80	289.70' RT

10RW153_RS79.DGN

CHANGE ORDER REVISIONS			
C.O. NO.	DATE	BY	DESCRIPTION OF REVISIONS
⚠ N/A	9-23-13	JRD	Moved Point 30660 To Sheet RS-78
			Removed Points 30641-30659, 30692-30693, 30714-30717, 30743, 30745, 30883, 30915, 30927, 31076, 31993, 32100-32101. Added Points 32494-32496, 32518, 32522-32537, 32542-32588, 32847-32857, 32871-32882

DRAWING NO.	D-7-T-960
SURVEY	JANUARY 2007
DRAWN/DATE	ROSSELLI 04/07
ADOT REVIEW	BEN GURNEY

AZTEC 4561 E. McDowell Road Phoenix, AZ 85008-4505 Tel (602) 454-0402 Fax (602) 454-0403 www.aztec.us

ROUTE NO.: I-10

LOCATION: JCT. S.R. 51 - JCT. S.R. 202L

ARIZONA DEPARTMENT OF TRANSPORTATION
INTERMODAL TRANSPORTATION DIVISION
RIGHT OF WAY PLANS SECTION

HIGHWAY NAME: PHOENIX - CASA GRANDE

FEDERAL AID NO.: I 010-C-802

PROJECT NO.: 010 MA 146 H5454 02R

REGISTERED LAND SURVEYOR — CERTIFICATE NO. 42014 — JOSEPH R. DAVIS — Date 12/20/13 — ARIZONA U.S.A.

EXPIRES 3/31/2014

SHEET RS-79

Plotted By: rdesautels at 1:36:02 PM 12/20/2013 R:\PHOENIX\PROJECTS\AZ03107\15\CADD\SURVEY\DGN\ROS\10RW153_RS79.DGN

RESULTS OF SURVEY

I-10 EXISTING R/W LINE

THE FOLLOWING LIST OF POINTS REPRESENTS THE EXISTING RIGHT OF WAY LINE AS DETERMINED BY AN ANALYSIS OF MONUMENTATIONS FOUND DURING THE COURSE OF THIS SURVEY AND EXISTING DOCUMENTATION INCLUDING BUT NOT LIMITED TO DEEDS, PLATS, ADOT R/W PLANS, ADOT ASBUILTS, AND RESOLUTIONS LISTED ELSEWERE IN THIS RESULTS OF SURVEY

LEFT SIDE			RIGHT SIDE		
PT	STATION	OFFSET	PT	STATION	OFFSET
30583	7721+91.84	250.87' LT	31996	7722+01.80	197.89' RT
30914	7741+94.86	278.40' LT	31997	7728+42.73	191.88' RT
32518	7741+93.72	308.37' LT	31998	7728+42.71	190.87' RT
32558	7742+97.04	315.03' LT	31999	7731+70.76	187.85' RT
32557	RADIUS PT	**********	32000	7731+70.64	182.85' RT
32556	7743+03.91	323.84' LT	32002	7735+44.38	179.47' RT
32555	RADIUS PT	**********	32003	7735+48.33	374.64' RT
32554	7744+99.31	524.53' LT	30700	7738+02.30	372.32' RT
32553	7745+21.79	532.81' LT	30701	7738+02.00	357.33' RT
32552	7745+20.75	538.49' LT	30702	7738+52.00	356.87' RT
32551	7745+24.29	540.65' LT	30703	7738+52.34	373.91' RT
32550	RADIUS PT	**********	30704	7739+56.34	372.96' RT
32549	7745+70.03	609.28' LT	30705	7739+55.80	345.55' RT
32548	7745+74.42	626.11' LT	30706	7740+55.80	344.63' RT
32547	7745+76.49	638.15' LT	30707	7740+56.47	378.01' RT
32546	RADIUS PT	**********	30918	7742+16.40	372.72' RT
32545	7745+74.63	709.61' LT	32004	7742+24.02	507.05' RT
32544	7745+73.56	715.04' LT	32006	7747+01.67	445.21' RT
31994	7746+03.77	731.10' LT	32007	7751+00.98	260.68' RT
31995	7746+26.92	744.50' LT	32005	7751+31.29	237.61' RT
-----	----------	----------	30719	7760+15.49	500.54' RT
30597	7749+33.01	1004.45' LT	32008	7760+25.63	323.72' RT
30598	7750+33.52	1062.10' LT	30991	7760+63.64	324.58' RT
30599	7750+91.02	1164.28' LT	30726	7768+49.62	318.43' RT
30600	7751+13.32	1118.79' LT	30727	7768+59.02	368.35' RT
30601	7751+26.50	1093.13' LT	30725	7768+59.28	385.89' RT
30602	RADIUS PT	**********	30728	7771+84.09	382.87' RT
30603	7751+47.79	1094.06' LT	30729	7771+83.10	332.88' RT
-----	----------	----------	30562	7772+99.90	331.63' RT
30619	7756+32.49	542.50' LT	30561	7772+99.85	299.12' RT
30720	7760+54.10	443.79' LT	30560	7775+25.83	296.94' RT
30992	7760+82.59	440.75' LT	30809	7775+25.92	346.98' RT
30621	7761+11.87	438.02' LT	30735	7783+02.13	339.16' RT
30622	7766+82.47	443.35' LT	30736	7783+02.13	301.66' RT
30808	7766+82.91	367.81' LT	30737	7787+12.76	297.67' RT
30807	7768+33.42	369.61' LT	30553	7787+12.76	232.94' RT
30806	7768+33.31	381.61' LT	31103	7787+45.76	232.69' RT
30805	7770+73.30	383.93' LT	30551	7788+96.88	231.53' RT
30804	7770+73.34	358.93' LT	30550	7788+96.88	244.03' RT
30933	7772+98.88	361.11' LT	30549	7790+30.98	243.08' RT
30934	7773+58.90	351.47' LT	30548	7790+91.03	256.88' RT
30630	7787+12.75	364.98' LT	30547	7792+33.10	270.13' RT
30631	7787+12.75	345.82' LT	30546	7792+33.11	294.13' RT
30632	7790+31.01	347.44' LT	30545	7793+91.13	290.85' RT
31983	7790+30.94	311.31' LT	30544	7793+91.13	284.85' RT
31982	7794+50.71	312.87' LT	30543	7794+51.13	284.83' RT
30635	7794+51.08	349.36' LT	30542	7794+51.14	319.14' RT
30636	7797+07.91	350.67' LT	30541	7797+49.67	284.80' RT
30637	7797+27.86	371.71' LT	30540	7797+83.39	314.80' RT
30638	7797+27.58	572.83' LT	30945	7797+83.43	469.87' RT
30640	7798+33.78	573.23' LT	30946	7798+32.92	469.72' RT
32882	7798+33.70	497.20' LT	30947	7798+32.92	476.02' RT
6534	7799+54.99	496.92' LT	30948	7798+82.40	475.81' RT
6535	7799+54.85	400.23' LT	30949	7798+82.80	269.54' RT
7242	7801+03.30	400.14' LT	30534	7801+63.90	269.54' RT
7244	7801+03.36	449.95' LT	30533	7801+64.15	458.58' RT
7246	7801+73.33	449.96' LT	30532	7802+64.83	464.33' RT
32871	7802+33.47	449.96' LT	32522	7802+53.23	451.49' RT
32872	7802+33.54	369.07' LT	32523	7802+48.16	368.69' RT
32873	7803+12.53	370.66' LT	32524	7803+74.45	280.52' RT
32874	7803+12.38	416.73' LT	32525	7805+28.55	308.54' RT
32875	7803+33.71	416.80' LT	32526	7805+28.62	370.18' RT
32876	7803+33.86	371.73' LT	32527	7805+88.62	370.12' RT
32877	7805+58.14	376.25' LT	32528	7805+88.58	330.64' RT
32878	7807+46.82	380.05' LT	32529	7807+35.59	360.29' RT
32879	7808+20.35	381.42' LT	32530	7808+01.86	370.30' RT
32880	7808+19.30	320.04' LT	32531	7808+82.46	382.55' RT
32881	7809+41.58	305.67' LT	32532	7808+82.45	406.93' RT
32883	7809+41.57	325.67' LT	32533	7808+98.11	410.08' RT
30660	7812+49.52	325.28' LT	32534	7809+42.45	410.56' RT
30661	7812+49.22	274.96' LT	32535	7809+42.45	391.68' RT
30662	7813+58.34	239.97' LT	32536	7809+80.19	410.98' RT
30663	7813+58.41	259.97' LT	32537	7812+45.56	413.90' RT
30748	7813+74.41	259.97' LT	30517	7812+46.23	272.50' RT
30747	7813+74.13	179.97' LT	30516	7813+56.70	238.35' RT
30749	7824+26.79	179.76' LT	30746	7813+56.81	204.89' RT

I-10 EXISTING R/W LINE CONTINUED

LEFT SIDE			RIGHT SIDE		
PT	STATION	OFFSET	PT	STATION	OFFSET
30750	7824+26.87	212.82' LT	30993	7813+72.81	204.89' RT
30785	7826+92.00	208.32' LT	30512	7823+79.89	205.11' RT
30667	7829+48.75	222.24' LT	30511	7824+09.52	205.11' RT
30668	RADIUS PT	**********	30510	7824+09.48	213.96' RT
30669	7831+20.46	271.93' LT	30509	7826+92.09	209.21' RT
30670	RADIUS PT	**********	30508	7827+95.70	253.78' RT
30671	7834+34.03	595.41' LT	30507	7830+28.90	351.58' RT
-----	----------	----------	30506	RADIUS PT	**********
30691	7839+14.32	615.12' LT	30505	7835+26.83	372.75' RT
30767	7839+16.12	555.14' LT	30504	RADIUS PT	**********
30768	7839+85.54	556.63' LT	30233	7838+44.72	178.13' RT
30694	7839+89.85	283.19' LT	30503	7838+56.75	165.74' RT
30695	7840+24.11	283.67' LT	30502	7839+69.78	162.50' RT
30266	7853+82.34	264.37' LT	30823	7839+73.23	372.87' RT
30267	7853+82.08	249.81' LT	30954	7840+30.44	371.88' RT
30268	7853+91.59	239.81' LT	30955	7840+30.50	378.88' RT
30271	7859+79.72	236.93' LT	30956	7840+87.66	378.80' RT
30272	7859+79.21	203.96' LT	30819	7840+87.49	278.93' RT
30273	7860+39.20	203.16' LT	3267	7842+03.04	280.09' RT
30278	7863+25.47	198.55' LT	3270	7842+51.57	281.14' RT
30279	7863+76.87	215.05' LT	3268	7848+09.90	280.06' RT
30995	7867+61.26	284.79' LT	3271	7852+70.07	284.00' RT
30281	7868+66.95	285.92' LT	3272	7852+69.77	301.09' RT
30282	7869+97.79	298.45' LT	3273	7855+00.40	297.00' RT
30286	7871+49.73	282.23' LT	3287	7859+43.28	320.19' RT
30371	7874+12.96	217.91' LT	3200	7866+00.76	384.64' RT
30372	7877+56.04	344.14' LT	3276	7866+98.65	418.03' RT
30373	7881+18.35	350.06' LT	3277	RADIUS PT	**********
30374	7891+69.98	249.86' LT	3288	7867+74.88	563.59' RT
30375	7892+09.92	246.38' LT	3277	RADIUS PT	**********
30376	7892+13.74	219.61' LT	3278	7868+46.64	1055.06' RT
30377	7892+61.12	227.18' LT	-----	----------	----------
30378	7893+28.99	175.85' LT	30362	7871+15.20	1166.45' RT
30379	7895+00.66	165.45' LT	30363	RADIUS PT	**********
30380	7895+01.45	189.37' LT	30997	7872+08.18	991.86' RT
30381	7895+82.85	207.65' LT	30363	RADIUS PT	**********
30393	7898+04.32	211.43' LT	30364	7872+71.39	829.88' RT
30394	7902+85.80	237.40' LT	30365	7875+47.28	506.40' RT
30397	7904+79.38	254.28' LT	30366	RADIUS PT	**********
30457	RADIUS PT	**********	30367	7875+79.94	500.21' RT
30398	7905+58.03	252.00' LT	30368	RADIUS PT	**********
30399	7905+06.12	361.65' LT	30369	7877+11.51	448.80' RT
30400	7906+22.36	310.16' LT	30370	7881+35.90	219.52' RT
31094	7907+79.35	300.28' LT	30384	7886+72.38	140.05' RT
31095	7906+86.81	247.01' LT	30385	7891+79.74	152.43' RT
30457	RADIUS PT	**********	31990	7892+41.26	295.79' RT
30405	7911+37.08	217.30' LT	32298	7892+93.82	286.85' RT
30406	7912+51.94	208.52' LT	31991	7893+46.90	278.03' RT
30407	7919+00.25	239.00' LT	30389	7893+96.25	209.87' RT
30411	RADIUS PT	**********	30391	7896+63.52	219.94' RT
30999	7920+74.53	239.06' LT	30392	7899+73.20	199.70' RT
30411	RADIUS PT	**********	30408	RADIUS PT	**********
30412	7925+64.05	239.24' LT	30401	7923+46.32	207.58' RT
30413	7925+64.41	304.24' LT	30408	RADIUS PT	**********
30414	RADIUS PT	**********	31000	7925+16.60	207.59' RT
30459	7928+14.28	304.39' LT	30408	RADIUS PT	**********
30414	RADIUS PT	**********	30409	7932+10.20	207.13' RT
30415	7932+12.18	304.71' LT	31001	7929+46.41	527.27' RT
30416	7932+12.22	265.17' LT	30410	7923+38.33	1106.44' RT
30417	7933+08.55	268.86' LT	31002	7939+67.22	1172.55' RT
30418	7936+31.28	264.11' LT	30426	7949+75.97	1172.32' RT
30419	7936+72.44	944.46' LT	30427	7952+12.67	820.88' RT
30421	7945+26.44	941.07' LT	30428	7952+12.59	458.16' RT
30422	7945+00.69	480.03' LT	30429	7952+12.53	207.72' RT
30423	RADIUS PT	**********	30783	7955+07.20	207.74' RT
30424	7945+85.29	389.98' LT	30784	7959+07.48	205.98' RT
30425	7946+05.69	389.49' LT	30442	7959+32.53	225.69' RT
30430	7947+67.71	385.63' LT	30443	RADIUS PT	**********
30431	RADIUS PT	**********	30444	7963+89.32	220.04' RT
30432	7951+05.05	362.66' LT	30450	7966+99.85	274.88' RT
30788	7951+11.43	361.95' LT	30463	7970+03.67	323.67' RT
30433	7953+75.85	338.37' LT	28598	7970+99.86	344.98' RT
30436	7958+61.84	302.22' LT	28597	7974+01.47	365.11' RT

I-10 EXISTING R/W LINE CONTINUED

LEFT SIDE			RIGHT SIDE		
PT	STATION	OFFSET	PT	STATION	OFFSET
30461	RADIUS PT	**********	28834	7974+25.30	597.58' RT
30437	7961+94.15	291.81' LT	31886	7973+89.04	621.47' RT
30462	RADIUS PT	**********	31887	7974+41.10	729.71' RT
31114	7963+44.12	301.32' LT	31888	7974+43.70	909.68' RT
30462	RADIUS PT	**********	32162	7974+25.86	922.19' RT
30446	7964+75.88	316.37' LT	32161	7974+44.90	966.19' RT
30462	RADIUS PT	**********	20089	7975+47.28	1219.70' RT
28751	7966+76.17	351.33' LT	31501	7975+53.54	1215.38' RT
28747	7969+99.80	406.22' LT	31897	RADIUS PT	**********
28788	7969+99.74	249.37' LT	31896	7975+28.31	918.17' RT
28787	7973+66.94	316.44' LT	31895	7975+28.22	882.88' RT
28549	7976+03.75	337.12' LT	28591	7975+55.76	865.15' RT
28548	7979+36.68	326.57' LT	28590	7976+06.61	504.68' RT
28547	7981+99.90	280.26' LT	28589	7976+34.25	488.88' RT
28546	7985+65.56	190.96' LT	28588	7976+28.39	475.41' RT
28545	7987+30.54	167.18' LT	28587	7978+66.47	355.11' RT
28544	7989+99.86	142.74' LT	31059	7983+24.13	323.65' RT
28543	RADIUS PT	**********	31060	7983+34.09	362.30' RT
28542	7991+56.22	145.65' LT	3529	7983+89.72	345.75' RT
28541	7994+58.32	149.62' LT	3533	7983+65.82	249.33' RT
28540	7995+46.20	149.76' LT	28582	7985+97.01	206.58' RT
28539	7995+46.36	214.76' LT	28581	7986+02.61	235.46' RT
28538	7995+94.61	267.99' LT	28580	7995+45.46	155.39' RT
28537	7996+47.45	214.99' LT	28579	7995+45.32	214.99' RT
28536	7996+47.27	149.99' LT	28577	7995+93.06	268.01' RT
31067	8009+09.93	150.06' LT	28576	7996+46.21	215.01' RT
31068	8009+10.01	167.28' LT	28575	7996+46.40	150.01' RT
28533	8010+69.99	167.14' LT	28574	8009+08.32	149.94' RT
28532	8018+27.87	243.91' LT	28573	8013+71.45	199.40' RT
28531	8018+28.22	302.89' LT	28572	8014+70.53	255.86' RT
28530	8020+58.08	302.45' LT	28571	8014+79.57	258.11' RT
28529	8020+63.39	1148.45' LT	28570	8015+79.60	308.04' RT
31009	----------	----------	28569	8017+79.69	457.92' RT
23665	8023+06.41	1164.18' LT	28568	8019+25.44	597.97' RT
23701	8023+27.73	270.12' LT	28567	8020+64.93	678.87' RT
23732	8035+79.24	150.07' LT	28566	8020+84.80	698.99' RT
31010	8048+08.69	150.03' LT	28564	8020+82.04	1138.68' RT
23757	8061+73.95	149.98' LT	21197	8022+17.04	1138.07' RT
28601	8066+63.54	168.74' LT	28640	8023+36.88	1137.57' RT
23798	RADIUS PT	**********	23882	8023+34.82	269.32' RT
23797	8071+91.10	524.24' LT	32595	8035+80.21	149.93' RT
23793	8071+78.54	781.00' LT	30839	8048+07.30	149.97' RT
23792	8072+39.75	866.23' LT	23884	8057+79.77	150.00' RT
23791	8072+13.24	1338.65' LT	23885	8060+82.89	176.54' RT
-----	----------	----------	23886	RADIUS PT	**********
32020	8073+98.92	1363.51' LT	23889	8064+11.25	271.99' RT
32019	8074+01.44	1336.28' LT	23891	8074+84.99	740.83' RT
32018	8074+09.87	1288.14' LT	23893	8075+82.28	1211.75' RT
32017	8074+52.22	1130.28' LT	23903	8072+57.43	1275.02' RT
32016	8074+89.53	1006.92' LT	32122	8072+62.55	1314.88' RT
32015	8075+14.73	1009.51' LT	23902	8072+67.84	1354.73' RT
21276	RADIUS PT	**********	32119	8076+19.74	1343.93' RT
21273	8078+87.53	749.84' LT	32120	8077+51.14	1572.57' RT
21274	8083+12.68	785.82' LT	32121	8078+10.07	1565.20' RT
28615	RADIUS PT	**********	10423	8077+11.64	1271.63' RT
21278	8088+50.62	772.82' LT	21300	8076+89.94	1197.77' RT
21279	8091+39.61	727.94' LT	21301	8077+96.55	1182.33' RT
21280	8098+40.36	802.91' LT	21302	8080+03.48	1145.21' RT
24134	8098+11.57	840.32' LT	28614	RADIUS PT	**********
24334	8098+26.50	857.42' LT	21303	8086+07.30	867.52' RT
21283	8098+80.02	844.18' LT	21304	8088+61.88	625.49' RT
28604	RADIUS PT	**********	21305	8090+01.75	713.36' RT
28603	8099+26.22	775.51' LT	21306	8087+62.09	952.93' RT
32361	8101+88.54	853.99' LT	21307	8093+60.56	646.93' RT
32362	8102+38.38	648.52' LT	31024	8095+06.77	621.69' RT
32436	8102+19.66	532.58' LT	21308	8095+94.10	604.16' RT
32437	8102+71.71	481.89' LT	23967	8100+07.81	259.68' RT
32438	RADIUS PT	**********	23968	8100+55.74	299.93' RT
32487	8104+70.94	345.26' LT	23969	8101+99.32	249.68' RT
32438	RADIUS PT	**********	24786	RADIUS PT	**********
32439	8106+21.02	294.18' LT	31025	8111+27.56	249.85' RT
32440	8107+10.38	275.51' LT	24786	RADIUS PT	**********
32441	8109+28.14	666.42' LT	23971	8112+00.57	249.88' RT

Click here for I-10 Index

CHANGE ORDER REVISIONS			
C.O. NO.	DATE	BY	DESCRIPTION OF REVISIONS
N/A	9-23-13	JRD	Recalculated Existing R/W & Added Points 3529, 3533, 6534-6535, 7242, 7244, 7246, 28549, 30374, 30512, 30767-30768, 32871-32883. Removed Points 30641, 30643, 30646-30657 30659, 30692-30693, 30743, 30745-30746, 31061-31062. Moved Points 23973, 32364-32365, 32488 To RS-81.

DRAWING NO.	D-7-T-960
SURVEY	JANUARY 2007
DRAWN/DATE	ROSSELLI 04/07
ADOT REVIEW	BEN GURNEY
ROUTE NO.:	I-10
LOCATION:	JCT. S.R. 51 - JCT. S.R. 202L

AZTEC — 4561 E. McDowell Road, Phoenix, AZ 85008-4505, Tel (602) 454-0402, Fax (602) 454-0403, www.aztecus

ARIZONA DEPARTMENT OF TRANSPORTATION
INTERMODAL TRANSPORTATION DIVISION
RIGHT OF WAY PLANS SECTION

HIGHWAY NAME: PHOENIX - CASA GRANDE
FEDERAL AID NO.: I 010-C-802
PROJECT NO.: 010 MA 146 H5454 02R

REGISTERED LAND SURVEYOR — CERTIFICATE NO. 42014 — JOSEPH R. DAVIS — DATE 12/20/13 — ARIZONA, U.S.A. — EXPIRES 3/31/2014

SHEET RS-80

10RW153_RS80.DGN

RESULTS OF SURVEY

I-10 EXISTING R/W LINE CONTINUED

LEFT SIDE			RIGHT SIDE		
PT	STATION	OFFSET	PT	STATION	OFFSET
⚠ 32488	8107+45.50	801.33' LT	⚠ 23972	8112+00.65	149.88' RT
⚠ 32364	8106+51.43	878.31' LT	28624	RADIUS PT	**********
⚠ 32365	8106+40.43	911.23' LT	23923	8128+79.49	149.82' RT
28610	8107+48.27	977.30' LT	23922	8129+21.00	150.69' RT
28611	RADIUS PT	**********	23921	8129+20.23	194.68' RT
28612	8108+20.54	1040.75' LT	23920	8130+44.41	195.28' RT
28613	8108+64.27	1039.46' LT	23919	8130+44.20	151.28' RT
28616	8109+65.23	1038.89' LT	31026	8130+82.14	151.04' RT
28617	RADIUS PT	**********	23918	8131+79.49	149.96' RT
28618	8110+44.43	965.96' LT	24542	8143+63.10	150.20' RT
23973	8111+65.34	876.37' LT	31075	8144+38.10	149.16' RT
24036	8111+65.57	874.93' LT	⚠ 9782	8144+38.64	168.40' RT
24035	8111+88.74	858.68' LT	⚠ 9780	8147+00.58	184.41' RT
24034	8111+68.32	815.08' LT	⚠ 9779	8150+00.58	219.41' RT
24033	RADIUS PT	**********	⚠ 9776	8153+00.58	284.41' RT
24029	8118+40.93	175.42' LT	⚠ 9775	8156+20.31	398.42' RT
23953	8121+07.81	150.21' LT	23913	8156+25.98	601.52' RT
28619	RADIUS PT	**********	24402	8156+31.56	802.03' RT
23954	8128+79.30	150.38' LT	24401	8157+12.95	850.87' RT
28623	8130+75.13	148.85' LT	24400	8157+52.93	849.70' RT
32542	8131+78.01	149.90' LT	25492	8158+72.89	846.36' RT
32543	8143+89.72	149.87' LT	25579	8158+65.98	598.09' RT
31072	8143+86.19	276.01' LT	25349	8158+65.45	578.96' RT
24010	8153+85.22	275.98' LT	31014	8159+15.65	597.63' RT
24011	RADIUS PT	**********	25581	8162+59.74	725.53' RT
24012	8154+13.50	265.98' LT	25582	8162+79.63	758.73' RT
24013	RADIUS PT	**********	25583	RADIUS PT	**********
28620	8154+76.17	271.96' LT	25584	8165+68.52	776.11' RT
24797	8155+55.12	194.76' LT	25585	8167+43.32	765.54' RT
28621	8156+03.63	199.52' LT	25586	RADIUS PT	**********
28622	8155+76.12	1185.26' LT	25587	8169+12.23	729.57' RT
25516	8156+95.82	1197.56' LT	25588	RADIUS PT	**********
25517	8158+15.78	1200.91' LT	31027	8171+90.61	585.75' RT
31710	8158+45.01	153.26' LT	25588	RADIUS PT	**********
31711	8162+80.08	153.30' LT	25589	8172+35.64	553.93' RT
31712	RADIUS PT	**********	25590	RADIUS PT	**********
31713	8171+51.06	826.92' LT	25591	8173+10.80	503.46' RT
-----	----------	----------	25592	8174+55.61	415.27' RT
28667	8177+54.00	893.19' LT	28674	RADIUS PT	**********
28666	8178+50.54	694.95' LT	28673	8177+74.90	398.60' RT
28665	8180+00.54	514.95' LT	28672	8177+76.47	580.29' RT
28664	8181+35.54	404.95' LT	10469	8184+01.51	574.46' RT
31028	8183+78.30	290.45' LT	28675	8183+91.09	186.44' RT
28663	8184+00.54	279.95' LT	28681	RADIUS PT	**********
28662	8187+00.54	204.96' LT	28680	8186+55.67	154.52' RT
28661	8188+00.54	189.96' LT	28679	8188+30.22	150.07' RT
28660	8190+00.54	184.96' LT	28682	8193+82.35	150.07' RT
28659	8194+00.54	199.97' LT	25559	8203+82.35	250.09' RT
28658	8199+00.54	229.97' LT	28683	8209+07.17	250.09' RT
28657	8202+50.54	249.87' LT	-----	----------	----------
28656	8203+81.58	249.88' LT	28696	8211+82.79	249.92' RT
⚠ 32847	8209+12.45	249.88' LT	28911	8214+81.64	249.93' RT
-----	----------	----------	28916	8224+81.64	149.94' RT
28701	8211+04.92	250.08' LT	28260	8230+16.57	149.95' RT
31021	8214+86.73	250.07' LT	28342	RADIUS PT	**********
30894	8215+63.52	240.62' LT	31022	8236+87.08	149.96' RT
28909	8223+50.75	150.06' LT	28342	RADIUS PT	**********
28265	8236+75.50	159.61' LT	28267	8262+01.28	149.98' RT
28264	8236+75.86	150.04' LT	-----	----------	----------
28639	RADIUS PT	**********	28276	8263+62.23	149.99' RT
28269	8262+06.28	150.02' LT	28342	RADIUS PT	**********
-----	----------	----------	28273	8263+73.20	149.99' RT
28343	8263+66.21	150.01' LT	28342	RADIUS PT	**********
28639	RADIUS PT	**********	28348	8279+81.94	150.00' RT
28341	8279+81.94	150.00' LT	28349	8289+65.59	150.02' RT
28340	8289+65.62	149.98' LT	28334	RADIUS PT	**********
28334	RADIUS PT	**********	30844	8291+02.40	150.03' RT
31119	8290+34.13	149.98' LT	28334	RADIUS PT	**********
28334	RADIUS PT	**********	31029	8303+68.19	150.16' RT
28246	8307+81.41	149.80' LT	28334	RADIUS PT	**********
28351	8316+01.59	384.29' LT	28350	8305+31.76	150.17' RT
-----	----------	----------	28250	8312+81.71	275.39' RT
28353	8319+22.27	424.87' LT	28249	8316+81.73	395.31' RT

I-10 EXISTING R/W LINE CONTINUED

LEFT SIDE			RIGHT SIDE		
PT	STATION	OFFSET	PT	STATION	OFFSET
28354	8326+81.67	189.57' LT	-----	----------	----------
28332	8330+81.20	149.66' LT	28239	8319+78.75	370.67' RT
28331	RADIUS PT	**********	28333	8327+81.53	150.39' RT
28330	8340+72.18	149.48' LT	28334	RADIUS PT	**********
10611	8344+22.55	149.55' LT	28335	8340+72.24	150.52' RT
27906	8357+83.04	149.79' LT	31030	8344+24.44	150.45' RT
27904	8360+33.05	174.67' LT	28355	8359+30.58	150.19' RT
27905	8369+13.01	339.92' LT	27900	8364+17.27	203.34' RT
-----	----------	----------	28336	8365+17.17	207.86' RT
27825	8372+83.06	345.13' LT	28337	RADIUS PT	**********
27826	8379+33.09	175.24' LT	28338	8365+47.14	209.20' RT
27827	8382+83.07	149.98' LT	26407	8366+47.02	213.71' RT
12023	8397+22.60	149.96' LT	27895	8368+08.07	227.66' RT
27877	8411+83.41	149.94' LT	27894	8368+08.26	280.68' RT
27876	8415+83.40	195.07' LT	27893	8368+88.26	280.74' RT
27875	8421+78.39	415.09' LT	27892	8368+88.23	330.74' RT
27874	8422+81.70	1094.61' LT	27891	8369+58.43	330.79' RT
27907	8423+61.70	1094.87' LT	-----	----------	----------
27916	8424+49.65	1097.59' LT	27836	8372+96.19	297.63' RT
27915	8425+77.79	429.57' LT	27835	8379+16.48	175.17' RT
27914	8431+86.33	220.23' LT	27834	8379+16.48	150.01' RT
27913	8436+49.93	149.95' LT	30847	8397+26.27	150.04' RT
10610	8450+26.28	149.97' LT	27865	8406+83.49	150.05' RT
28465	8465+20.13	149.99' LT	27864	8411+83.41	245.47' RT
28467	8469+46.96	191.88' LT	27869	8417+53.12	499.68' RT
28522	8475+66.01	333.71' LT	27868	8422+20.10	513.06' RT
28504	8475+81.69	352.64' LT	-----	----------	----------
-----	----------	----------	28470	8425+33.40	500.43' RT
27676	8477+42.57	344.83' LT	28471	8432+83.40	230.43' RT
27677	8480+13.89	281.99' LT	28472	8436+83.32	150.05' RT
27678	8482+39.88	286.88' LT	31035	8450+27.24	150.03' RT
27679	8482+39.80	371.59' LT	28463	8454+75.19	150.02' RT
27680	8489+70.95	414.53' LT	31084	8463+53.14	205.51' RT
27681	8489+71.69	512.30' LT	31085	8463+53.03	165.28' RT
27682	8495+06.57	507.95' LT	28475	8467+83.15	192.09' RT
27683	8495+07.06	567.95' LT	28476	8470+94.41	230.26' RT
28307	RADIUS PT	**********	28477	8474+94.80	316.89' RT
27684	8495+27.09	585.69' LT	-----	----------	----------
28306	RADIUS PT	**********	28313	8477+68.41	339.47' RT
27686	8496+65.76	566.66' LT	28525	8480+27.98	278.97' RT
27687	8496+83.32	566.52' LT	28524	8481+97.23	281.80' RT
27688	8499+44.85	752.40' LT	28314	8481+97.18	304.14' RT
-----	----------	----------	28320	8482+26.54	305.51' RT
31092	8516+53.60	677.64' LT	28319	8482+26.27	403.08' RT
27736	8516+98.33	635.13' LT	28318	8490+66.63	443.88' RT
27737	8518+25.38	627.53' LT	28317	8496+71.65	546.30' RT
27738	8518+72.06	583.11' LT	-----	----------	----------
27739	8519+72.07	500.11' LT	27634	8521+22.40	469.55' RT
27740	8520+56.07	445.10' LT	27633	8523+83.13	379.49' RT
27741	8521+52.07	392.11' LT	28325	RADIUS PT	**********
27742	8523+33.08	312.11' LT	27632	8528+31.52	284.03' RT
27743	8525+16.08	250.11' LT	31909	8529+43.98	273.29' RT
27501	8525+10.87	187.47' LT			
28310	RADIUS PT	**********			
27500	8527+18.32	150.00' LT			
28311	RADIUS PT	**********			
31910	8530+11.93	150.00' LT			

S.R. 143 EXISTING R/W LINE

LEFT SIDE			RIGHT SIDE		
PT	STATION	OFFSET	PT	STATION	OFFSET
23791	26+48.50	150.00' LT	32020	26+51.35	102.52' RT
32096	33+84.10	162.35' LT	32021	30+83.57	92.23' RT
32095	33+82.50	98.05' LT	32022	34+02.76	105.67' RT
32094	35+01.78	101.14' LT	32023	39+50.44	146.40' RT
32093	42+49.59	130.51' LT	32024	49+53.40	220.64' RT
32092	48+79.93	168.04' LT	32025	RADIUS PT.	**********
32091	51+96.34	191.62' LT	32026	51+40.58	409.47' RT
32090	52+34.20	232.66' LT	32027	51+42.57	491.67' RT
32089	52+29.07	516.09' LT	32028	51+90.80	533.24' RT
32088	51+98.52	545.53' LT	32029	53+11.91	530.23' RT
32087	51+97.62	595.52' LT	32030	53+11.73	522.90' RT
32086	52+27.07	626.05' LT	32034	54+46.23	519.55' RT
32031	52+25.69	702.60' LT	32035	55+12.43	455.13' RT
32032	52+17.96	1129.47' LT	32036	56+03.98	291.76' RT
32033	52+77.95	1130.56' LT	32037	RADIUS PT.	**********
32083	52+76.70	1199.58' LT	32038	57+22.56	215.59' RT
32082	53+51.69	1200.94' LT	32039	58+09.29	208.47' RT
32081	53+61.10	681.02' LT			
32080	53+86.10	681.48' LT			
32077	53+94.27	230.35' LT			
32079	64+15.92	175.24' LT			

Click here for I-10 Index

10RW153_RS81.DGN

CHANGE ORDER REVISIONS			
C.O. NO.	DATE	BY	DESCRIPTION OF REVISIONS
⚠ N/A	9-23-13	JRD	Recalculated Existing R/W & Added Points 9775-9776, 9779-9780, 9782, 23972, 32364-32365, 32488, 32847. Removed Points 24014-24015, 24017 24021, 24029, 24033-24035, 28655 28914, 31076.

DRAWING NO.	D-7-T-960
SURVEY	JANUARY 2007
DRAWN/DATE	ROSSELLI 04/07
ADOT REVIEW	BEN GURNEY

AZTEC 4561 E. McDowell Road Phoenix, AZ 85008-4505 Tel (602) 454-0402 Fax (602) 454-0403 www.aztec.us

ARIZONA DEPARTMENT OF TRANSPORTATION
INTERMODAL TRANSPORTATION DIVISION
RIGHT OF WAY PLANS SECTION

HIGHWAY NAME: PHOENIX - CASA GRANDE
FEDERAL AID NO.: I 010-C-802
PROJECT NO.: 010 MA 146 H5454 02R
ROUTE NO.: I-10
LOCATION: JCT. S.R. 51 - JCT. S.R. 202L

REGISTERED LAND SURVEYOR CERTIFICATE NO. 42014 JOSEPH R. DAVIS 12/20/2013 ARIZONA U.S.A. EXPIRES 3/31/2014

SHEET RS-81

Click here for I-10 Index

ADVANCE ACQUISITION DETAIL SHEET

OWNERSHIP RECORD											ACQUIRED	
NOTES	PARCEL NUMBER	OWNER	DESCRIPTION OF AREA REQUIRED	TOTAL AREA	AREA REQUIRED: GROSS (INCLUDING EXISTING R/W)	AREA REQUIRED: NET (EXCLUDING EXISTING R/W)	AREA REQUIRED: NEW EASEMENTS	REMAINDER: LEFT	REMAINDER: RIGHT	SHEET NO.	TYPE	DOCUMENT
	7-11085	CITY OF PHOENIX	LOT 4, STEPHEN SUBDIVISION, T.1N. R.3E.	216,796		13,272			203,524			

ALL AREAS ARE IN SQUARE FEET UNLESS OTHERWISE NOTED

APPROVED IN ACCORDANCE WITH
ARIZONA DEPARTMENT OF TRANSPORTATION BOARD
RESOLUTION 2009-06-A-035 DATED JUNE 19, 2009

C.1/4 Corner Fd. C.O.P. B.C. In HH

Mid Sec Line

2831.89' S00°21'40"E 490.45'

EXIST R/W

P.O.T. 160+92.38
EXIST I-17 MED ℄
MID SEC LINE TIE

165.56'

150'

S79°54'21"E

P.C. 173+00.72
EXIST I-17 MED ℄

EXIST I-17 MEDIAN ℄

EXIST R/W

SEE DETAIL "A"

I-17

P.T. 186+94.10
EXIST I-17 MED ℄

N89°38'38"E

P.O.T. 187+48.63
EXIST I-17 MED ℄
SEC LINE TIE

VARIES

828.00'

234.46'

S00°17'00"W 2830.91'

Section Line

1/4 Corner Fd. C.O.P. B.C. In HH

T.1N. R.3E.

SECTION 16
MARICOPA CO.

165 170 175 180 185

EXIST I-17 MEDIAN ℄ CURVE DATA
PI 179+99.35
Δ=10°27'01" LT
D=0°45'00"
T=698.63'
L=1393.38'
R=7639.44'

DETAIL "B"
N.T.S.

EXIST R/W
NEW R/W
15TH ST. EXIST R/W
S. 15th St.

S. 12th Street

E. Gibson Lane

Fd. C.O.P. 3" B.C Flush In Concrete

STREET DEDICATION
BK. 11 OF MAPS, PG. 1,
DKT. 5278, PG. 26.

NEW R/W

SEE DETAIL "B"

STREET DEDICATION
BK. 16 OF MAPS, PG. 42,
DKT. 5278, PG. 26.

7-11085

GREEN VALLEY PARK

S. 14th Street

S. 15th Street

S. 15th Place

S. 16th Street

E. Watkins Street

STEPHEN SUBDIVISION
BOOK 11 OF MAPS PAGE 1

HORWATH PLACE
BOOK 16 OF MAPS PAGE 42

STREET DEDICATION
DKT. 5278, PG. 26.

Fd. "+" In Conc. In HH

Fd. C.O.P. 3" B.C Flush In Concrete

Fd. Rebar (Bent)

Section Corner Fd. C.O.P. B.C. In HH

1/4 Corner Fd. M.C. A.C Flush

DETAIL "A"
N.T.S.

Mid Sec Line

EXIST R/W

12TH ST. EXIST R/W

S. 12th St.

DATA TABLE

1	N89°49'55"E	0.49'
2	S00°14'27"E	12.75'
3	N88°20'44"E	124.07'
4	S79°54'21"E	686.39'
5	S78°45'49"E	460.09'
6	S00°33'08"W	31.47'
7	N88°22'35"E	64.05'
8	N00°33'08"E	16.97'
9	S78°44'47"E	13.21'
10	S78°44'47"E	286.97'
11	S83°03'50"E	256.09'
12	S84°57'13"E	74.14'
13	S84°57'13"E	30.64'
14	S89°38'57"E	30.00'
15	S00°19'03"W	15.06'
16	S89°38'57"E	165.82'
17	S86°58'51"E	210.72'
18	S89°02'24"E	198.74'
19	S45°12'31"E	21.34'
20	S00°17'00"W	22.00'
21	S89°43'00"E	40.00'
22	S00°13'24"W	5.95'
23	R=4600.66'	L=613.44'
24	N00°33'27"E	37.71'

EXIST I-17 MEDIAN ℄

A	P.O.C.	174+67.83	162.60' RT
B	P.O.C.	180+70.47	185.60' RT
C	P.O.C.	180+70.89	191.53' RT
	L.T.B.	N88°02'39"W	
D	P.O.C.	174+73.12	199.92' RT
	L.T.B.	N80°24'17"W	

LEGEND

● R/W Control Point

CHANGE ORDER REVISIONS			
C.O. NO.	DATE	BY	DESCRIPTION OF REVISIONS

DRAWING NO.	D-7-T-960
SURVEY	JANUARY 2007
DRAWN/DATE	ROSSELLI 05/09
ADOT REVIEW	BEN GURNEY

AZTEC 4561 E. McDowell Road, Phoenix, AZ 85008-4505, Tel (602) 454-0402, Fax (602) 454-0403, www.aztecus

ARIZONA DEPARTMENT OF TRANSPORTATION
INTERMODAL TRANSPORTATION DIVISION
RIGHT OF WAY PLANS SECTION

HIGHWAY NAME: PHOENIX - CASA GRANDE
FEDERAL AID NO.: I 010-C-802
PROJECT NO.: 010 MA 146 H5454 02R
ROUTE NO.: I-10
LOCATION: Jct. S.R. 51 - Jct. S.R. 202L

REGISTERED LAND SURVEYOR — CERTIFICATE NO. 42014 — JOSEPH R. DAVIS — 7/22/09 — STATE OF ARIZONA — Expires 03/31/2011

SHEET AA-1

JUL 23 2009

16 21 15 22

0 50 100 Scale

10RW146_AA7-11085.DGN

Plotted By: BMcallister at 10:46:50 AM 7/22/2009 R:\PHOENIX\PROJECTS\AZ03107\15\SURVEY\DGN\ADVANCED ACQUISITIONS\PAR 7-11085\10RW146_AA7-11085.DGN