Click here for I-10 Index

MAP NO. C-10-T-303 A
R/W PROJ. I-10-5(21)290
AE08-T-01-0

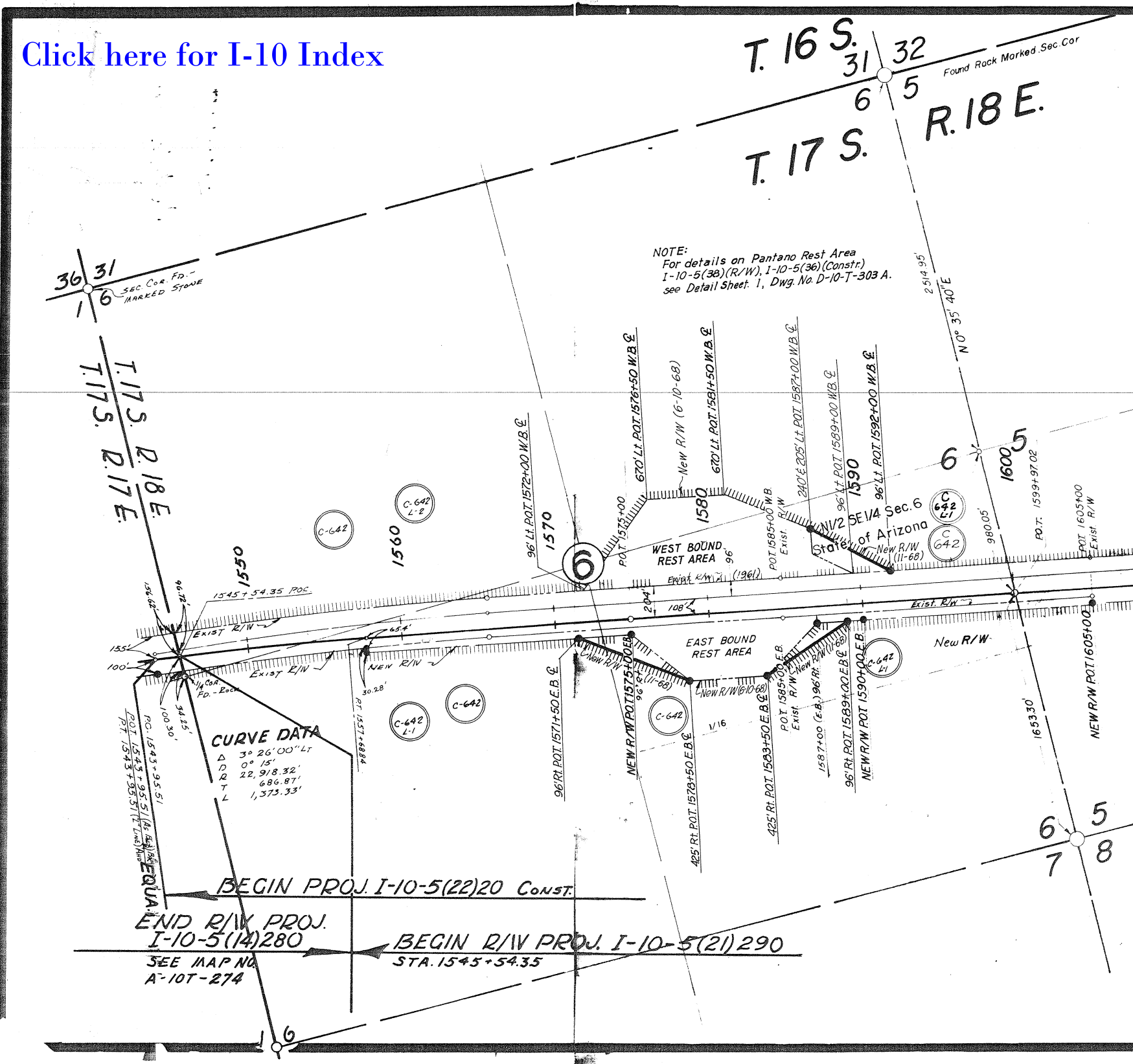
T. 16 S.
T. 17 S.
R. 18 E.
31
32
6
5
Found Rock Marked Sec. Cor
36
31
1
6
SEC. COR. FD. - MARKED STONE
T. 17 S. R. 18 E.
T. 17 S. R. 17 E.
NOTE:
For details on Pantano Rest Area
I-10-5(38)(R/W), I-10-5(36)(Constr.)
see Detail Sheet 1, Dwg. No. D-10-T-303 A.
2514.95'
N 0° 35' 40" E
96' Lt. P.O.T. 1572+00 W.B. ℄
670' Lt. P.O.T. 1576+50 W.B. ℄
New R/W (6-10-68)
670' Lt. P.O.T. 1581+50 W.B. ℄
240' & 205' Lt. P.O.T. 1587+00 W.B. ℄
96' Lt. P.O.T. 1589+00 W.B. ℄
96' Lt. P.O.T. 1592+00 W.B. ℄
1550
1560
1570
1580
1590
1600
P.O.T. 1575+00
P.O.T. 1585+00 W.B.
Exist. R/W
N1/2 SE1/4 Sec. 6
State of Arizona
New R/W (11-68)
980.05'
P.O.T. 1599+97.02
P.O.T. 1605+00
Exist. R/W
C-642
C-642 L-2
C-642 L-1
C 642 L-1
C 642
6
WEST BOUND REST AREA
96'
Exist. R/W (1961)
204'
108'
1545+54.35 POC
156.62'
96.72'
155'
100'
EXIST R/W
Exist R/W
65.4'
NEW R/W
30.28'
P.T. 1557+68.84
1/4 COR. FD. - ROCK
100.30'
34.25'
EAST BOUND REST AREA
New R/W
New R/W (11-68)
New R/W (6-10-68)
96' Rt.
96' Rt. P.O.T. 1571+50 E.B. ℄
NEW R/W P.O.T. 1575+00 E.B.
425' Rt. P.O.T. 1578+50 E.B. ℄
425' Rt. P.O.T. 1583+50 E.B. ℄
P.O.T. 1585+00 E.B.
Exist. R/W
1587+00 (E.B.) 96' Rt.
96' Rt. P.O.T. 1589+00 E.B. ℄
NEW R/W P.O.T. 1590+00 E.B.
1/16
Exist. R/W
New R/W
1653.30'
NEW R/W P.O.T. 1605+00
CURVE DATA
Δ 3° 26' 00" LT
D 0° 15'
R 22,918.32'
T 686.87'
L 1,373.33'
P.C. 1543+95.51
P.O.T. 1543+95.51 (As Built ℄)
P.T. 1543+95.51 (℄ Line Alnd)
EQUA.
BEGIN PROJ. I-10-5(22)20 CONST.
END R/W PROJ. I-10-5(14)280
SEE MAP NO. A-10T-274
BEGIN R/W PROJ. I-10-5(21)290
STA. 1545+54.35
6
5
7
8
1
6

MAP NO. C-10-T-303 A
R/W PROJ. I-10-5(21)290
AE08-T-01-0

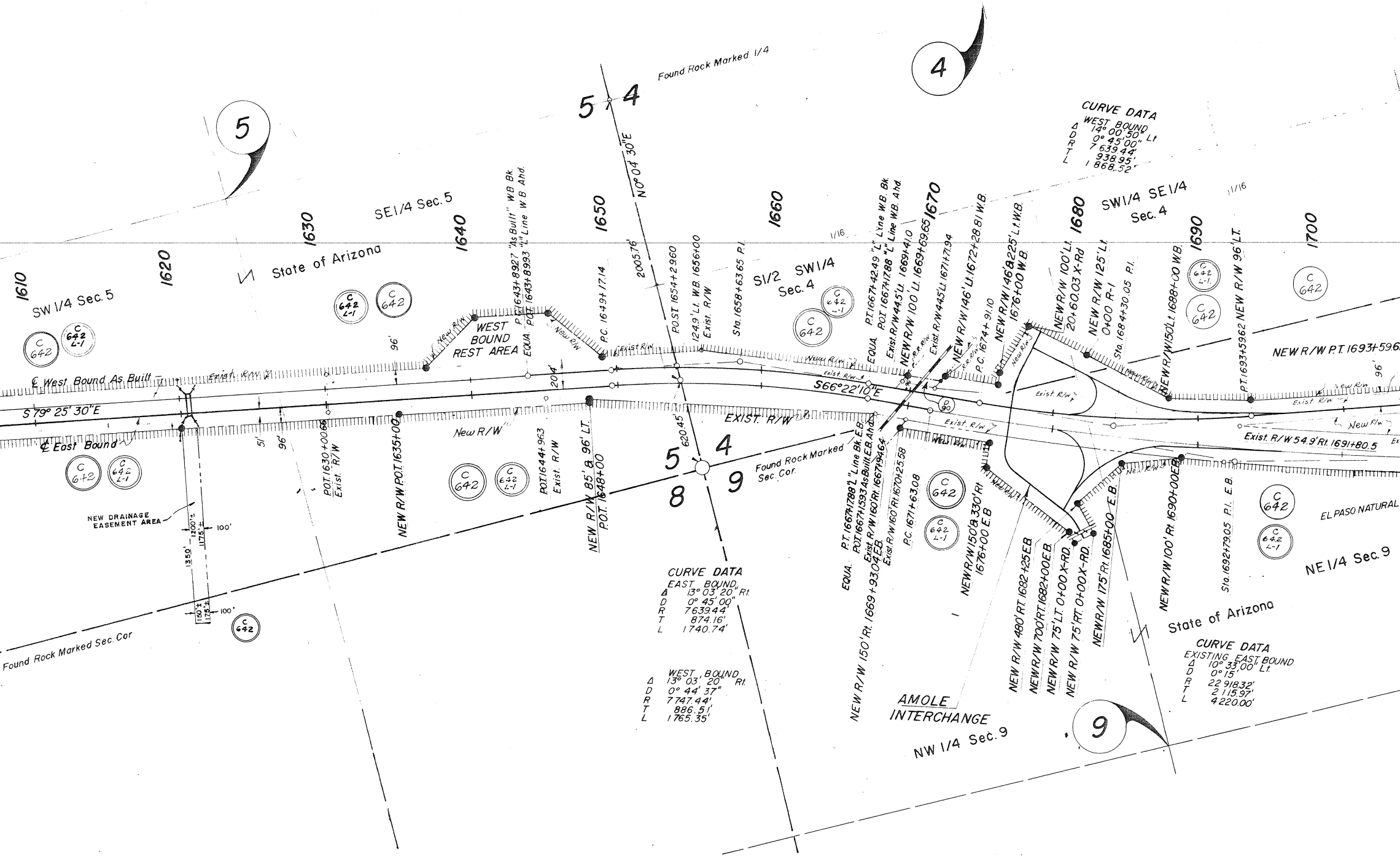
5
4
5 4
Found Rock Marked 1/4
N0°04'30"E
CURVE DATA
WEST BOUND
Δ 14° 00' 50" Lt
D 0° 45' 00"
R 7639.44'
T 938.95'
L 1868.52'
SW1/4 SE1/4
Sec. 4
1/16
1610
1620
1630
1640
1650
1660
1670
1680
1690
1700
SE1/4 Sec. 5
SW 1/4 Sec. 5
State of Arizona
S1/2 SW1/4
Sec. 4
C 642
C 642 L-1
WEST BOUND REST AREA
New R/W
P.T. 1643+89.27 "As Built" W.B. Bk.
EQUA. POT 1643+89.93 "L" Line W.B. Ahd.
P.C. 1649+17.14
2005.76'
P.O.S.T. 1654+29.60
124.9' Lt. W.B. 1656+00 Exist. R/W
Sta. 1658+63.65 P.I.
EQUA. P.T. 1667+42.49 "L" Line W.B. Bk.
POT 1667+17.88 "L" Line W.B. Ahd.
Exist. R/W 44.5' Lt. 1669+41.0
NEW R/W 100' Lt. 1669+69.65
Exist. R/W 44.5' Lt. 1671+71.94
NEW R/W 146' Lt. 1672+28.81 W.B.
P.C. 1674+91.10
NEW R/W 146' & 225' Lt. W.B. 1676+00 W.B.
NEW R/W 100' Lt. 20+60.03 X-Rd
NEW R/W 125' Lt. 0+00 R-1
Sta. 1684+30.05 P.I.
NEW R/W 150' Lt. 1688+00 W.B.
P.T. 1693+53.62 NEW R/W 96' LT.
NEW R/W P.T. 1693+59.6
℄ West Bound As Built
Exist. R/W
96'
204'
S79° 25' 30"E
S66°22'10"E
℄ East Bound
EXIST. R/W
Exist. R/W 54.9' Rt. 1691+80.5
New R/W
51'
96'
P.O.T. 1630+00.66 Exist. R/W
NEW R/W P.O.T. 1635+00
P.O.T. 1644+96.3 Exist. R/W
NEW R/W 85' & 96' LT. P.O.T. 1648+00
620.45'
5 4
8 9
Found Rock Marked Sec. Cor.
NEW DRAINAGE EASEMENT AREA
1200'±
1175'±
1350'
100'
150'±
175'±
Found Rock Marked Sec. Cor
CURVE DATA
EAST BOUND
Δ 13° 03' 20" Rt.
D 0° 45' 00"
R 7639.44'
T 874.16'
L 1740.74'
WEST BOUND
Δ 13° 03' 20" Rt.
D 0° 44' 37"
R 7747.44'
T 886.51'
L 1765.35'
EQUA. P.T. 1667+17.88 "L" Line Bk. E.B.
POT 1667+15.93 As Built E.B. Ahd.
NEW R/W 160' Rt. 1667+94.64
NEW R/W 150' Rt. 1669+93.04 E.B.
Exist. R/W 160' Rt. 1670+25.58
P.C. 1671+63.08
NEW R/W 150' & 330' Rt. 1676+00 E.B.
NEW R/W 480' RT. 1682+25 E.B.
NEW R/W 700' RT. 1682+00 E.B.
NEW R/W 75' LT. 0+00 X-RD.
NEW R/W 75' RT. 0+00 X-RD.
NEW R/W 175' Rt. 1685+00 E.B.
NEW R/W 100' Rt. 1690+00 E.B.
Sta. 1692+79.05 P.I. E.B.
D 90
AMOLE INTERCHANGE
NW 1/4 Sec. 9
NE 1/4 Sec. 9
EL PASO NATURAL
State of Arizona
CURVE DATA
EXISTING EAST BOUND
Δ 10° 33' 00" Lt.
D 0° 15'
R 22918.32'
T 2115.97'
L 4220.00'
9

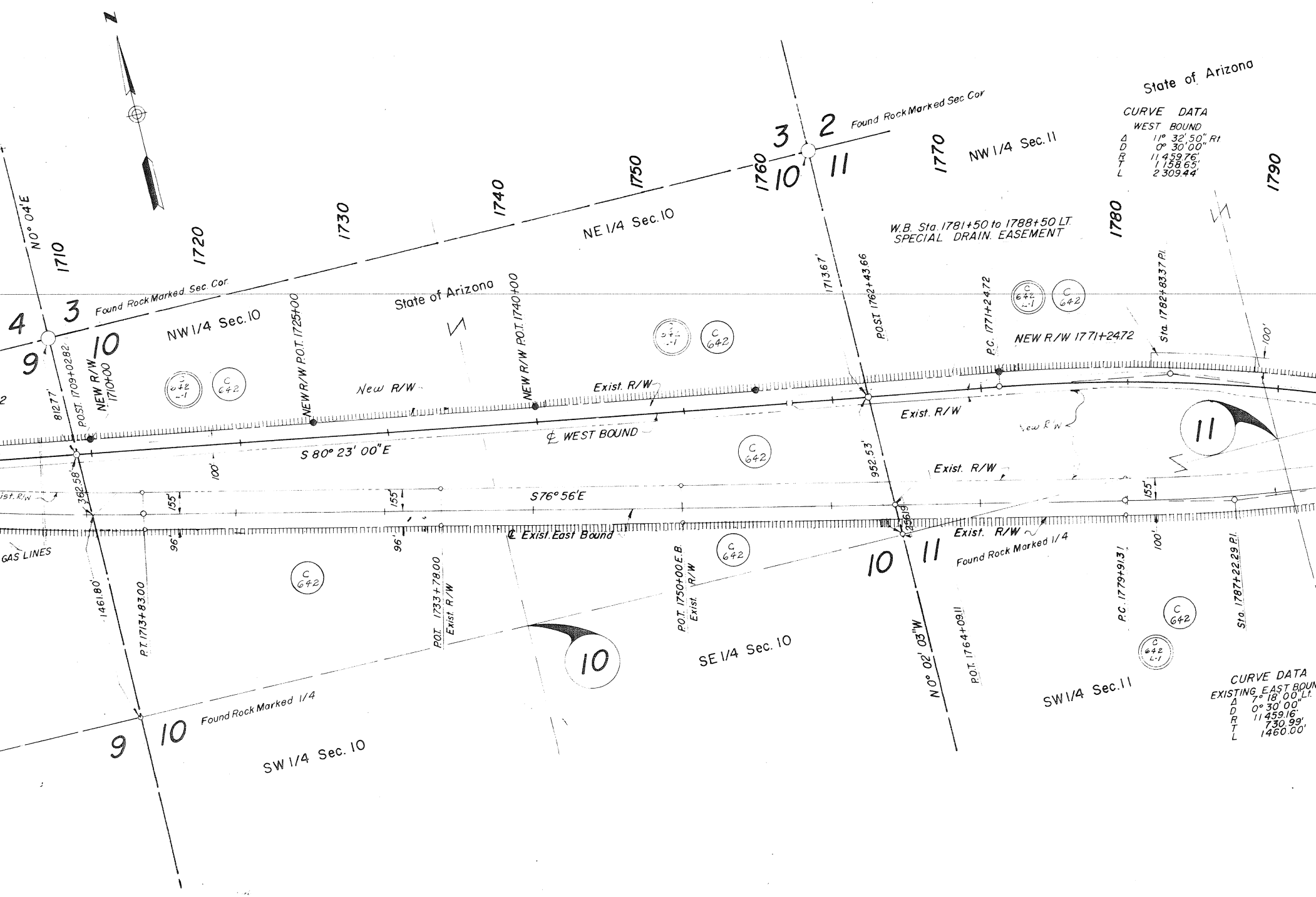

N
N 0° 04' E
1710
1720
1730
1740
1750
1760
1770
1780
1790
4
3
9
10
Found Rock Marked Sec. Cor.
NW 1/4 Sec. 10
NE 1/4 Sec. 10
State of Arizona
3
2
10
11
Found Rock Marked Sec Cor
NW 1/4 Sec. 11
State of Arizona
CURVE DATA
WEST BOUND
Δ 11° 32' 50" Rt.
D 0° 30' 00"
R 11 459.76'
T 1 158.65'
L 2 309.44'
W.B. Sta. 1781+50 to 1788+50 LT.
SPECIAL DRAIN. EASEMENT
1713.67'
POST. 1762+43.66
P.C. 1771+24.72
NEW R/W 1771+24.72
Sta. 1782+83.37 P.I.
100'
C 642 L-1
C 642
812.77'
POST. 1709+02.82
NEW R/W 1710+00
NEW R/W P.O.T. 1725+00
NEW R/W P.O.T. 1740+00
New R/W
Exist. R/W
℄ WEST BOUND
S 80° 23' 00" E
100'
952.53'
Exist. R/W
New R/W
Exist. R/W
11
362.58'
Exist. R/W
155'
155'
S 76° 56' E
155'
96'
96'
℄ Exist. East Bound
256.19'
Exist. R/W
GAS LINES
1461.80'
P.T. 1713+83.00
P.O.T. 1733+78.00
Exist. R/W
P.O.T. 1750+00 E.B.
Exist. R/W
10
11
Found Rock Marked 1/4
N 0° 02' 03" W
P.O.T. 1764+09.11
P.C. 1779+91.31
100'
Sta. 1787+22.29 P.I.
10
SE 1/4 Sec. 10
SW 1/4 Sec. 11
CURVE DATA
EXISTING EAST BOUN
Δ 7° 18' 00" Lt.
D 0° 30' 00"
R 11 459.16'
T 730.99'
L 1460.00'
9
10
Found Rock Marked 1/4
SW 1/4 Sec. 10

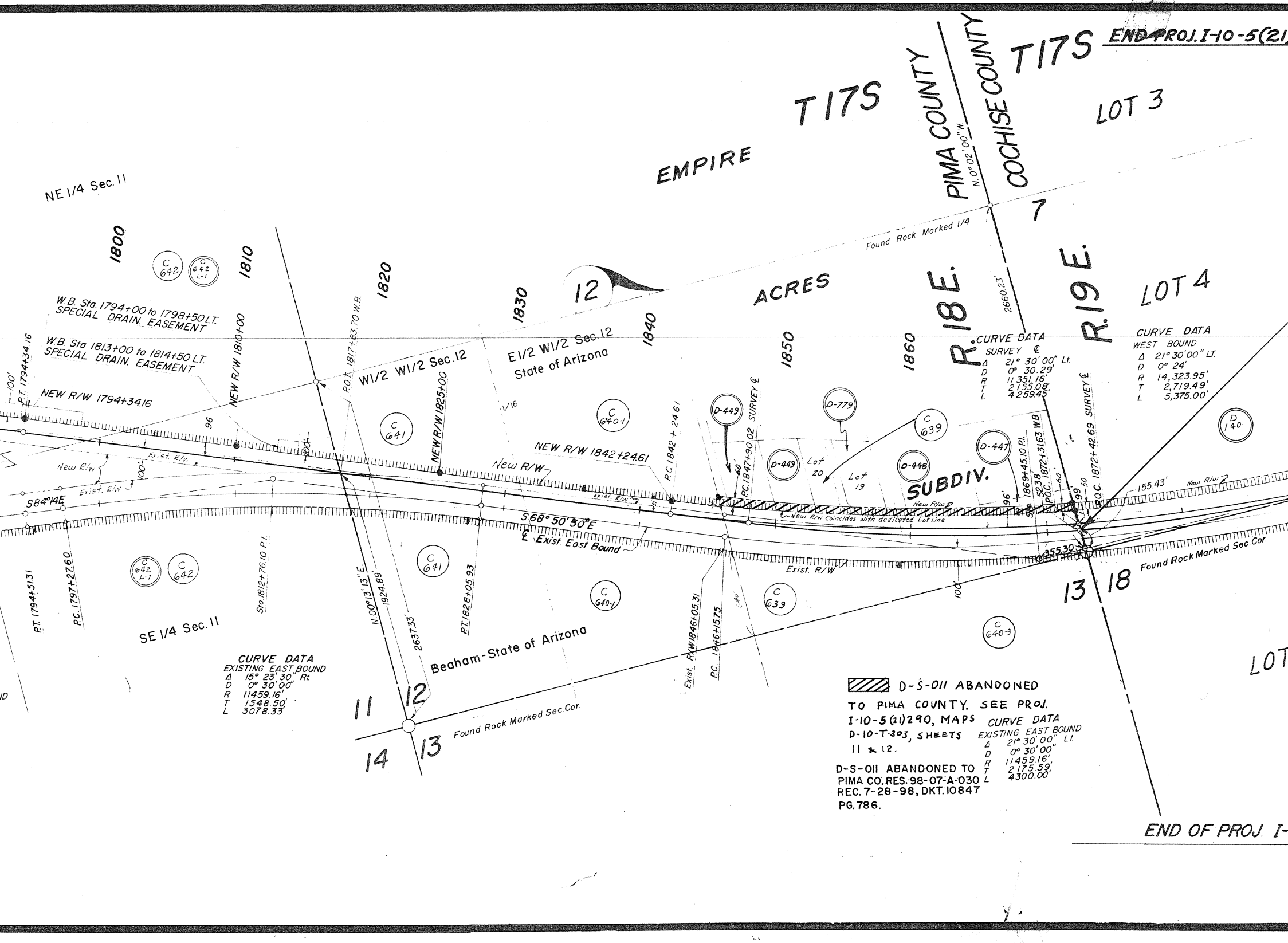
END PROJ. I-10-5(21
T17S
T17S
PIMA COUNTY
N.0°02'00"W
COCHISE COUNTY
EMPIRE
ACRES
SUBDIV.
LOT 3
LOT 4
LOT
7
12
R.18E.
R.19E.
2660.23'
Found Rock Marked 1/4
NE 1/4 Sec. 11
SE 1/4 Sec. 11
1800
1810
1820
1830
1840
1850
1860
W.B. Sta. 1794+00 to 1798+50 LT.
SPECIAL DRAIN. EASEMENT
W.B. Sta 1813+00 to 1814+50 LT.
SPECIAL DRAIN. EASEMENT
NEW R/W 1794+34.16
P.T. 1794+34.16
100'
NEW R/W 1810+00
96
100'
P.O.T. 1817+83.70 W.B.
W1/2 W1/2 Sec. 12
E1/2 W1/2 Sec. 12
State of Arizona
1/16
NEW R/W 1825+00
NEW R/W 1842+24.61
New R/W
P.C. 1842+24.61
P.C. 1847+90.02
SURVEY ℄
60'
Exist. R/W
New R/W
Exist. R/W
S84°14'E
S68°50'30"E
℄ Exist. East Bound
Exist. R/W
New R/W Coincides with dedicated Lot Line
Lot 20
Lot 19
New R/W
96'
1869+45.10 P.I.
52.38'
P.O.C. 1872+31.63 W.B.
60
99'
50
P.O.C. 1872+42.69 SURVEY ℄
155.43'
New R/W
355.30
Found Rock Marked Sec. Cor.
13
18
P.T. 1794+51.31
P.C. 1797+27.60
Sta. 1812+76.10 P.I.
N.00°13'13"E
1924.89'
2637.33'
P.T. 1828+05.93
Beaham - State of Arizona
Exist. R/W 1846+05.31
P.C. 1846+15.75
40'
100'
11
12
14
13
Found Rock Marked Sec. Cor.
C 642
C 642 L-1
C 641
C 640-1
C 639
C 640-3
D-449
D-779
D-448
D-447
D 140
CURVE DATA
SURVEY ℄
Δ 21° 30' 00" Lt.
D 0° 30.29'
R 11,351.16'
T 2155.08'
L 4259.45'
CURVE DATA
WEST BOUND
Δ 21° 30' 00" LT.
D 0° 24'
R 14,323.95'
T 2,719.49'
L 5,375.00'
CURVE DATA
EXISTING EAST BOUND
Δ 15° 23' 30" Rt.
D 0° 30' 00"
R 11459.16'
T 1548.50'
L 3078.33'
CURVE DATA
EXISTING EAST BOUND
Δ 21° 30' 00" Lt.
D 0° 30' 00"
R 11459.16'
T 2175.59'
L 4300.00'
END OF PROJ. I-

▨ D-S-011 ABANDONED TO PIMA COUNTY. SEE PROJ. I-10-5(21)290, MAPS D-10-T-303, SHEETS 11 & 12.

D-S-011 ABANDONED TO PIMA CO. RES. 98-07-A-030 REC. 7-28-98, DKT. 10847 PG. 786.

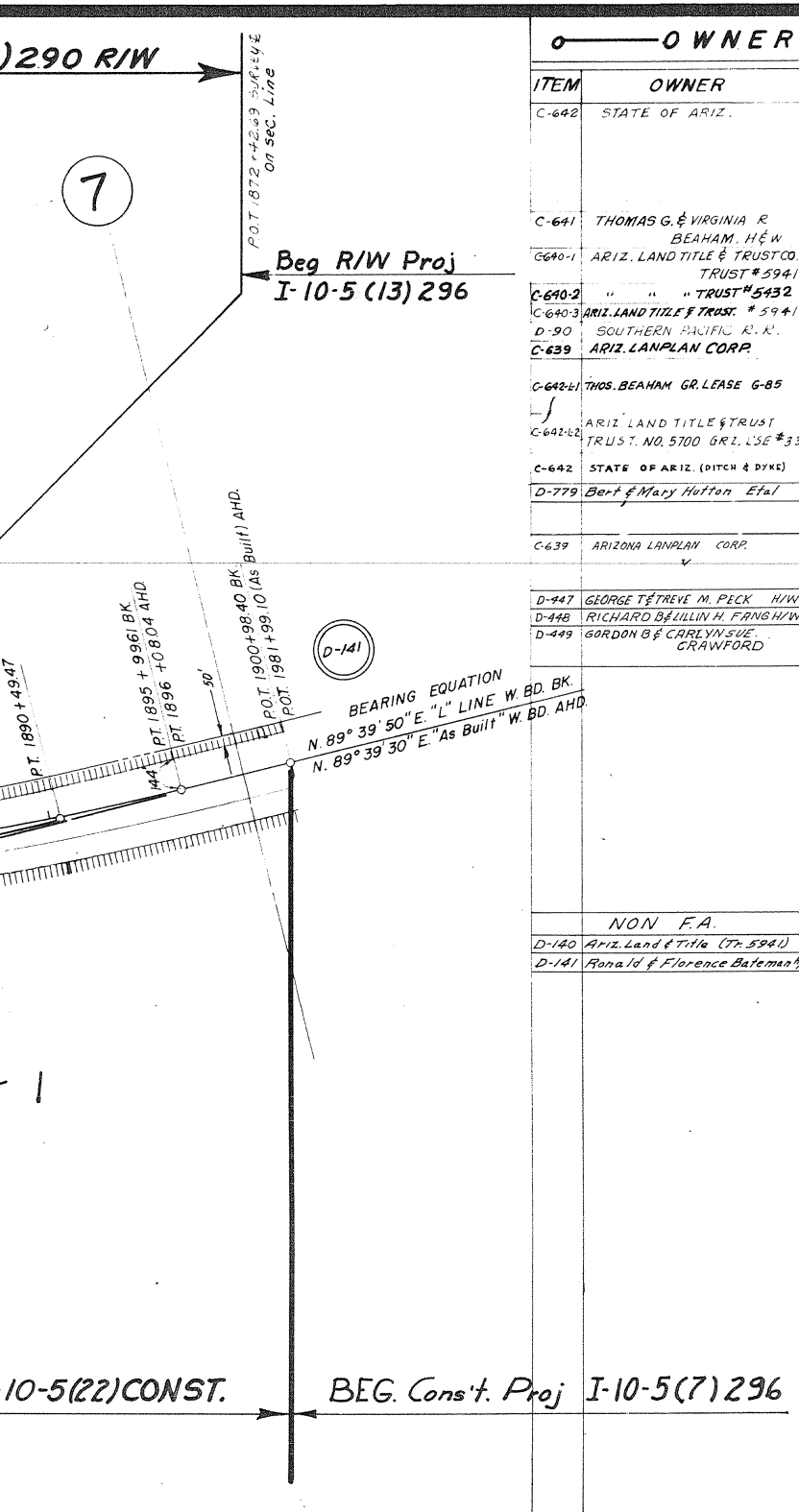
)290 R/W
P.O.T. 1872+42.69 Survey ℄ on Sec. Line
7
Beg R/W Proj I-10-5(13)296
D-141
BEARING EQUATION
N. 89° 39' 50" E. "L" LINE W. BD. BK.
N. 89° 39' 30" E. "As Built" W. BD. AHD.
P.T. 1890+49.47
P.T. 1895+99.61 BK.
P.T. 1896+08.04 AHD.
144'
50'
P.O.T. 1900+98.40 BK.
P.O.T. 1981+99.10 (As Built) AHD.
-1
10-5(22)CONST.
BEG. Cons't. Proj I-10-5(7)296

OWNERSHIP RECORD

ITEM	OWNER	DESCRIPTION	ACREAGE TAKEN	ACREAGE REMAINING	DATE PROPERTY ACQUIRED
C-642	STATE OF ARIZ.	LOT 6, NE 1/4 SW 1/4, N 1/2 SE 1/4, SEC. 6, T17S, R18E	10.58	127.09	
		S 1/2 SEC. 5, T17S, R18E	10.70	276.00	
		S 1/2 SW 1/4, SW 1/4 SE 1/4, SEC. 4, T17S, R18E.	6.61	101.50	
		N 1/2, SEC. 9, T17S, R18E	21.88	270.63	
		N 1/2 SEC. 10, T17S, R18E	48.45	227.74	
		ALL SEC. 11, T17S, R18E	55.80	540.75	
C-641	THOMAS G. & VIRGINIA R BEAHAM. H&W	W 1/2 W 1/2, SEC. 12, T17S, R18E	1.94	149.55	9-7-62
C-640-1	ARIZ. LAND TITLE & TRUST CO. TRUST #5941	E 1/2 W 1/2, SEC. 12, T17S, R18E	1.50	150.19	
C-640-2	" " " TRUST #5432	E 1/2 LYING SO. OF HWY. SEC. 12, T17S, R18E	ACCESS RTS.		
C-640-3	ARIZ. LAND TITLE & TRUST. #5941	Lot 1, SEC. 13, T17S, R18E	" "		
D-90	SOUTHERN PACIFIC R. R.	PT. SE 1/4 SW 1/4, T17S R18E (WITHIN R.R. R/W)	10859.68□'		
C-639	ARIZ. LANPLAN CORP.	EMPIRE ACRES SUBD., E 1/2 SEC. 12, T17S, R18E	ACCESS RTS.		
C-642-L-1	THOS. BEAHAM GR. LEASE G-85	N 1/2 SEC. 10, N 1/2 SEC 9, ALL SEC. 11, S 1/2 SEC. 5, S 1/2 SW 1/4 & SW 1/4 SE 1/4 SEC. 4, LOT 6, NE 1/4 SW 1/4 & N 1/2 SE 1/4 SEC. 6 ALL IN T17S. R18E.			
C-642-L-2	ARIZ. LAND TITLE & TRUST TRUST. NO. 5700 GRZ. LSE #333	LOTS 3 & 4, PT SW 1/4 & S 1/2 NW 1/4 ALL N. OF HWY. ALL IN SEC. 6 T17S. R18E			
C-642	STATE OF ARIZ. (DITCH & DYKE)	PT. SW 1/4, SEC. 5, T. 17 S. - R. 18 E.	2.89		
		PT. NW 1/4, SEC. 8, T. 17 S. - R. 18 E.	0.37		
D-779	Bert & Mary Hutton Etal	Pt. Lot No. 19 Empire Acres Subdivison	0.3276	3.3292	
C-639	ARIZONA LANPLAN CORP.	E 1/2 SEC. 12 T17S R18E SOUTH OF HWY.	Access rts.		
		PT. LOT 20 Empire Acres Subdivison	0.4180	2.8700	
D-447	GEORGE T. & TREVE M. PECK H/W	PT. LOT 1 " " "	0.9245	2.9848	
D-448	RICHARD B. & LILLIN H. FANG H/W	PT. LOT 18 " " "	0.7480	6.1992	
D-449	GORDON B. & CARLYN SUE CRAWFORD	PT. LOT 36 " " "	0.5482	3.2718	
		PT. LOT 37 " " "	0.4132	3.1226	
	NON F.A.				
D-140	Ariz. Land & Title (Tr. 5941)	SW 1/4 Sec. 7 T. 17 S. R. 19 E.	3.04	148.29	
D-141	Ronald & Florence Bateman H/W	SW 1/4 SE 1/4 Sec. 7 T. 17 S. R. 19 E.	1.52	34.17	

MAP REVISIONS

DATE	REVISED BY	DESCRIPTION
9-27-61	T. Woody M.	Added R/W From PC 1543+95.51 To P.O.T. 1575+00
10-20-61	G.G.H.	LENGTHEN DITCH & DYKE EASEM'T. STA 1620+00 TO 1350' NEW AREA TAKE ON C-642.
1-4-62	ROGERS	changed item C-640-2 to C-639. Added items C-640-4 & D-716 & calc'd Areas Taken & Rem'ing items C-640-4 & D-716.
1-5-62	ROGERS	calc'd acreages of individual Lots item No. C-639. Added to ownership block.
1-10-62	Kowacz	Corrected Item - D-141
1-11-62	"	Changed Pt. Of Item C-639 To Items D-447, D-448 & D-449
2-28-62	L. Draper	Added D-140 & Revised D-141 In Ownership Record.
3-2-62	L. Draper	Added D-779 & Revised C-639.
5-9-62	Kowacz	Corrected Dementions C-641 See Plans Sheet
4-3-69	J. Nez	Revised Rest Area R/W Rt. E.B. Sta 1571+50 to 1589+00

R/W PROJ. NO. I-10-5(21)290
MAP NO. C-10-T-303A
A908-T-01-3

ARIZONA HIGHWAY DEPARTMENT
RIGHT OF WAY DIVISION

RIGHT OF WAY MAP OF
TUCSON-BENSON HWY
INTERSTATE HWY. 10
PANTANO COUNTY LINE
FEDERAL AID PROJECT I-10-5(21)290
FROM STATION 1575+00 TO STATION 1872+42.69
PIMA COUNTY

ALIGNMENT AND RIGHT OF WAY WIDTHS APPROVED IN ACCORDANCE WITH HIGHWAY PLANS
DATE: 8-18-19__
ASSISTANT STATE ENGINEER

APPROVED IN ACCORDANCE WITH RESOLUTION DATED ________ 19__, MINUTES OF THE ARIZONA HIGHWAY COMMISSION.

DRAWN BY	J. K.
DATE	12-22-60
SCALE	1" = 400'
CHECKED BY	L. H.
A.F.E. NO	8077
DRAWING NUMBER	C-10-T-303A

R/W PROJ. NO. I-10-5(21)290 - 303
MAP NO. C-10-T-303A