Click here for I-10 Index

D-11-T-338

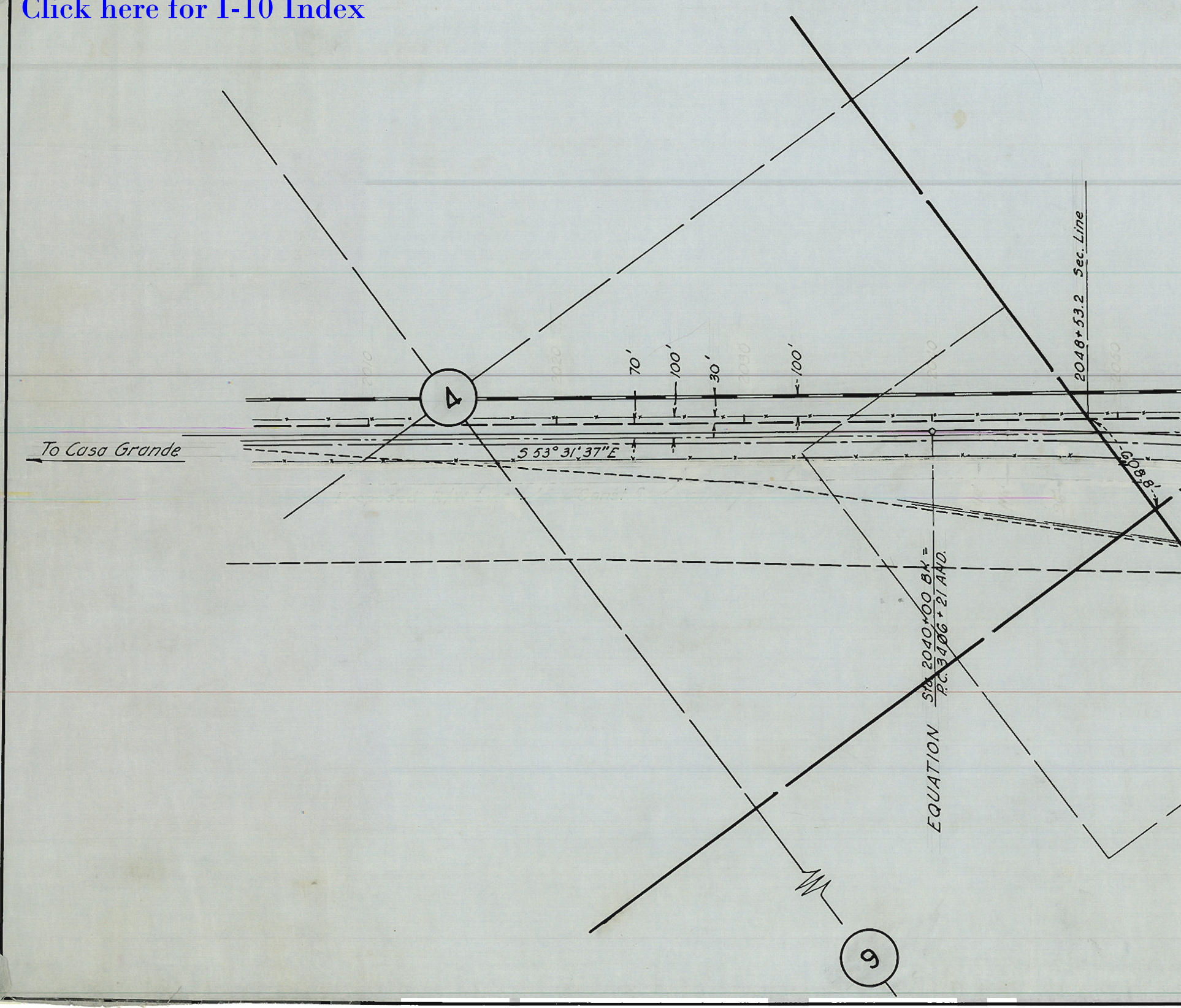

To Casa Grande
4
70'
100'
30'
100'
S 53° 31' 37" E
2010
2020
2030
2040
2050
2048+53.2
Sec. Line
108.8'
EQUATION Sta 2040+00 Bk = P.C. 3406+21 Ahd.
9

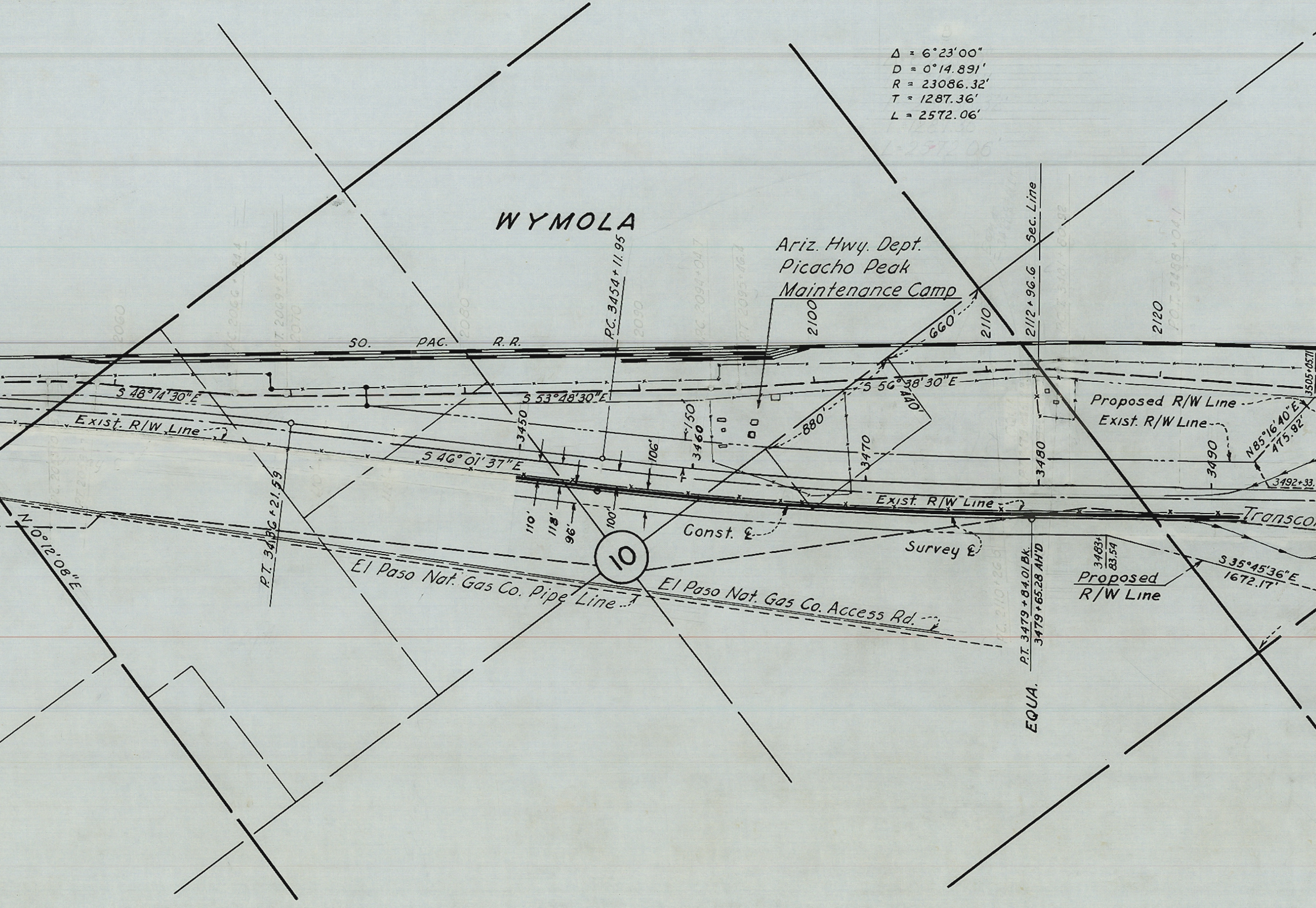
Δ = 6°23'00"
D = 0°14.891'
R = 23086.32'
T = 1287.36'
L = 2572.06'
WYMOLA
P.C. 3454 + 11.95
Ariz. Hwy. Dept.
Picacho Peak
Maintenance Camp
Sec. Line
2112 + 96.6
2100
2110
2120
660'
SO. PAC. R.R.
S 48°14'30"E
S 53°48'30"E
S 56°38'30"E
440'
880'
150
Proposed R/W Line
Exist. R/W Line
N85°16'40"E
475.82'
3505+05.71
Exist. R/W Line
S 46°01'37"E
3450
3460
3470
3480
3490
3492+33.
106'
110'
118'
96'
100'
Exist. R/W Line
Transcon
Const. ℄
Survey ℄
10
P.T. 3436 + 21.59
N 0°21'08"E
El Paso Nat. Gas Co. Pipe Line
El Paso Nat. Gas Co. Access Rd.
P.T. 3479 + 84.01 BK.
3479 + 65.28 AH'D
EQUA.
3483+83.54
Proposed
R/W Line
S 35°45'36"E
1672.17'

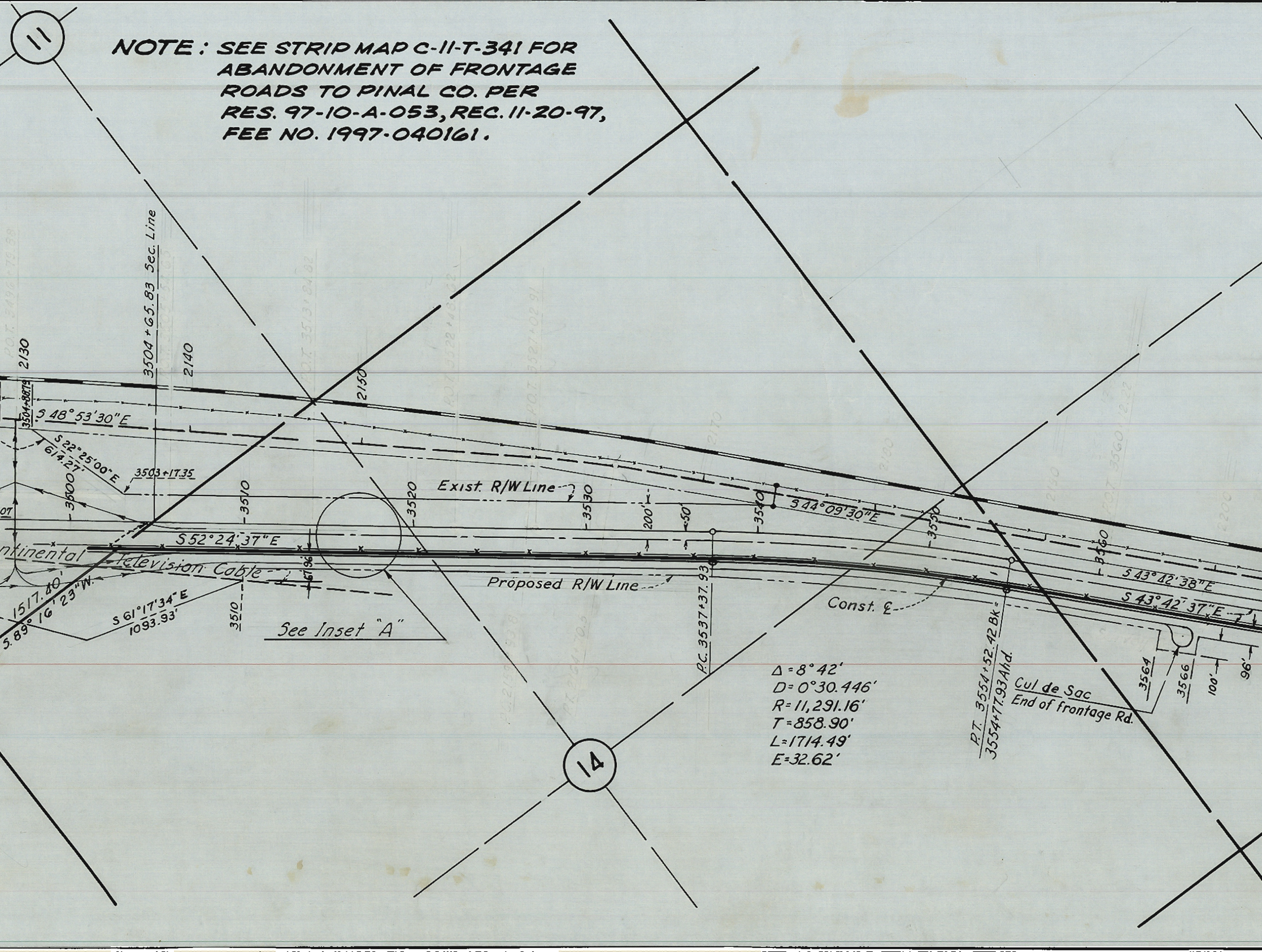

NOTE: SEE STRIP MAP C-11-T-341 FOR ABANDONMENT OF FRONTAGE ROADS TO PINAL CO. PER RES. 97-10-A-053, REC. 11-20-97, FEE NO. 1997-040161.

Δ = 8° 42'
D = 0°30.446'
R = 11,291.16'
T = 858.90'
L = 1714.49'
E = 32.62'

11
14
3504+65.83 Sec. Line
2130
2140
2150
3504+88.79
S 48° 53' 30" E
S 22° 25' 00" E
614.27'
3503+17.35
3500
3510
3520
3530
3540
3550
3560
07
Exist. R/W Line
200'
50'
S 44° 09' 30" E
S 52° 24' 37" E
ntinental Television Cable
67.96
1517.40'
S.89° 16' 23" W.
S 61° 17' 34" E
1093.93'
3510
See Inset "A"
Proposed R/W Line
P.C. 3537+37.93
Const. ℄
P.T. 3554+52.42 Bk = 3554+77.93 Ahd.
S 43° 42' 38" E
S 43° 42' 37" E
Cul de Sac
End of frontage Rd.
3564
3566
100'
96'

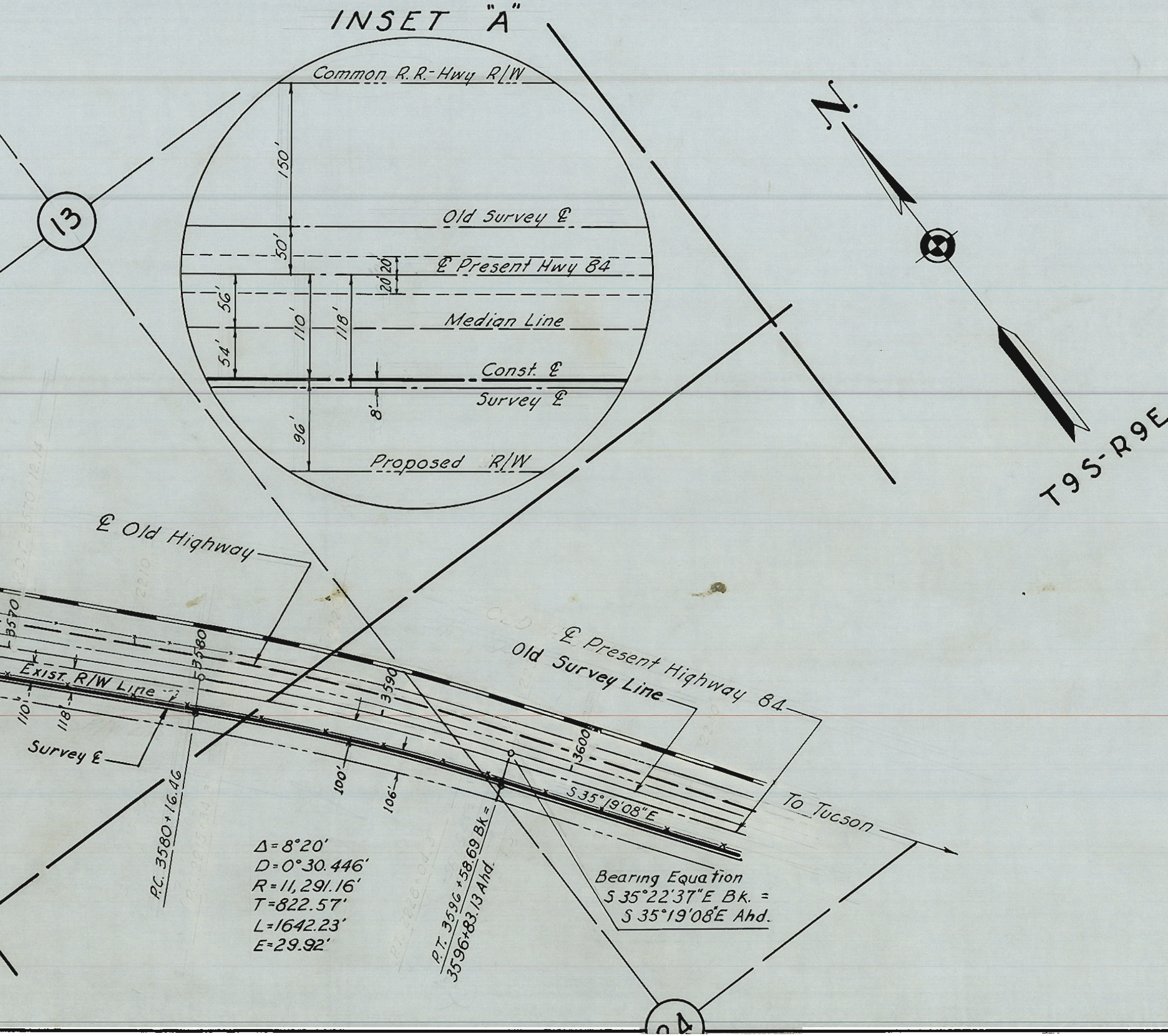
INSET "A"
Common R.R.-Hwy R/W
150'
Old Survey ℄
50'
℄ Present Hwy 84
20
20
56'
54'
110'
118'
Median Line
Const. ℄
Survey ℄
8'
96'
Proposed R/W
N.
T9S-R9E
13
24
℄ Old Highway
℄ Present Highway 84
Old Survey Line
Exist. R/W Line
Survey ℄
3570
3580
3590
3600
110'
118'
100'
106'
S 35°19'08"E
To Tucson
P.C. 3580+16.46
P.T. 3596+58.69 Bk. =
3596+83.13 Ahd.
Δ=8°20'
D=0°30.446'
R=11,291.16'
T=822.57'
L=1642.23'
E=29.92'
Bearing Equation
S 35°22'37"E Bk. =
S 35°19'08"E Ahd.

OWNE

ITEM	NAME	ADDR

HERE

NOTE - use as reference only - these plans not approved. See C-11-T-341 Finalized plans - JMGorman 4/7/66

JOHANNESSEN - GIRAND &
EARLE V. MILLER
CONSULTING ENGINEERS
PHOENIX - TUCSON, ARIZONA.

DESIGN		
TRACED	R.J.S.	Nov. '56
CHECKED		

SUBMITTED BY:

FOR THE CONSULTING ENGINEER

RSHIP TABLE

RESS	DESCRIPTION

ARIZONA HIGHWAY DEPARTMENT

RIGHT OF WAY DIVISION

RIGHT OF WAY MAP

CASA GRANDE - TUCSON HWY.

FROM STA. TO STA.

1-002-3(1)

PINAL COUNTY

In accordance with resolution dated
minutes of Arizona Highway Commission.

Approved for R/W
Acquision:
Date.

Ass't Deputy State Highway Engineer.

DRAWN BY	DATE	SCALE,	FILE NO.
R.J.S.	Nov. '56	1" = 500'	A-11-T-339

A-11-T-339

A-11-T-339