Click here for I-10 Index

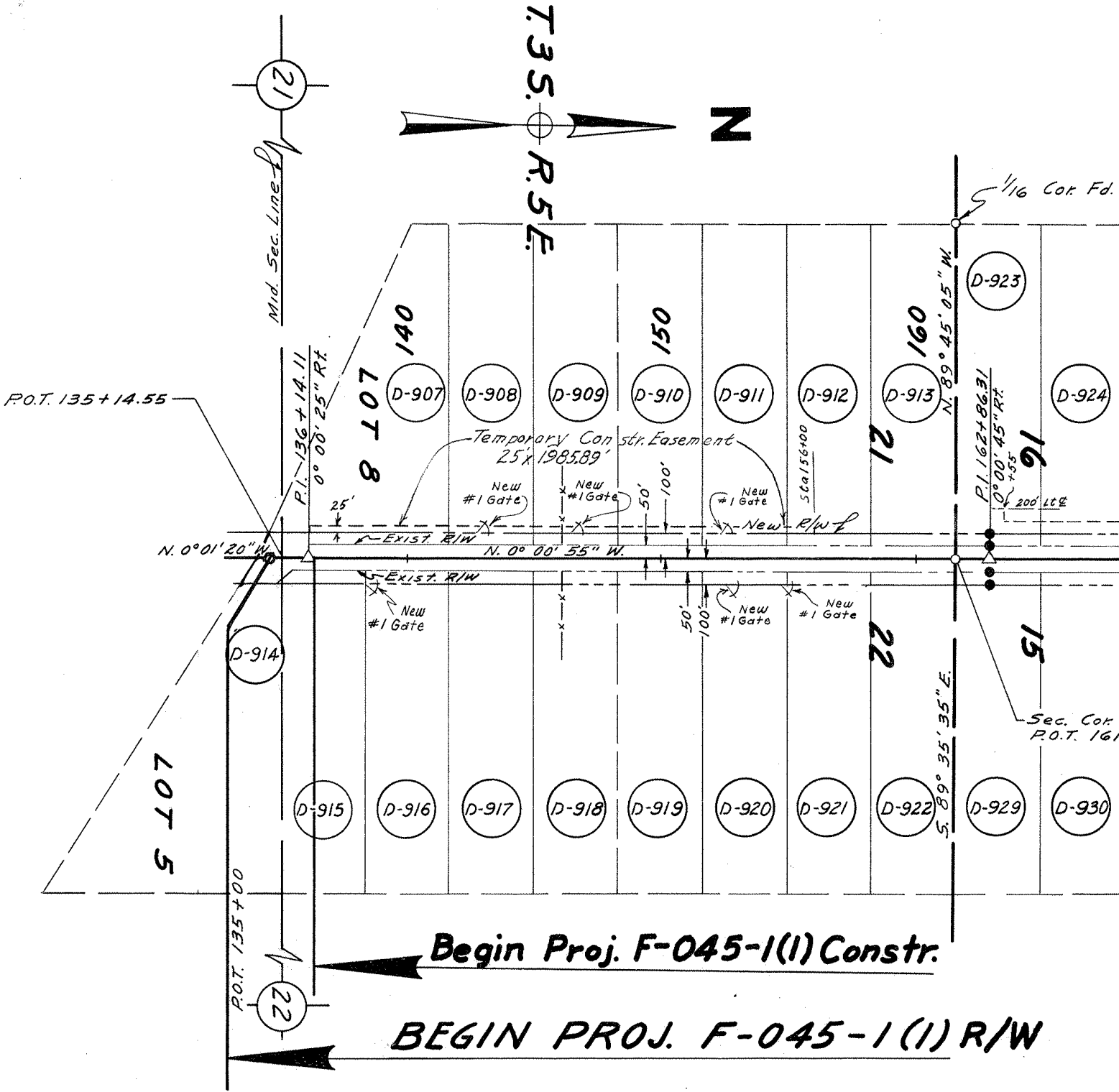

T.3S. R.5E.
N
21
22
Mid. Sec. Line
P.O.T. 135+14.55
P.I. 136+14.11
0° 00' 25" Rt.
N. 0°01' 20" W.
N. 0° 00' 55" W.
LOT 8
LOT 5
140
150
160
Sta 156+00
D-907
D-908
D-909
D-910
D-911
D-912
D-913
D-914
D-915
D-916
D-917
D-918
D-919
D-920
D-921
D-922
D-923
D-924
D-929
D-930
Temporary Constr. Easement
25' x 1985.89'
25'
New #1 Gate
Exist. R/W
New R/W
50'
100'
21
22
16
15
1/16 Cor. Fd.
N. 89° 45' 05" W.
S. 89° 35' 35" E.
P.I. 162+86.31
0° 00' 45" Rt.
+55
200' Lt ℄
Sec. Cor.
P.O.T. 16
P.O.T. 135+00
Begin Proj. F-045-1(1) Constr.
BEGIN PROJ. F-045-1(1) R/W

A-1478-395-A-A

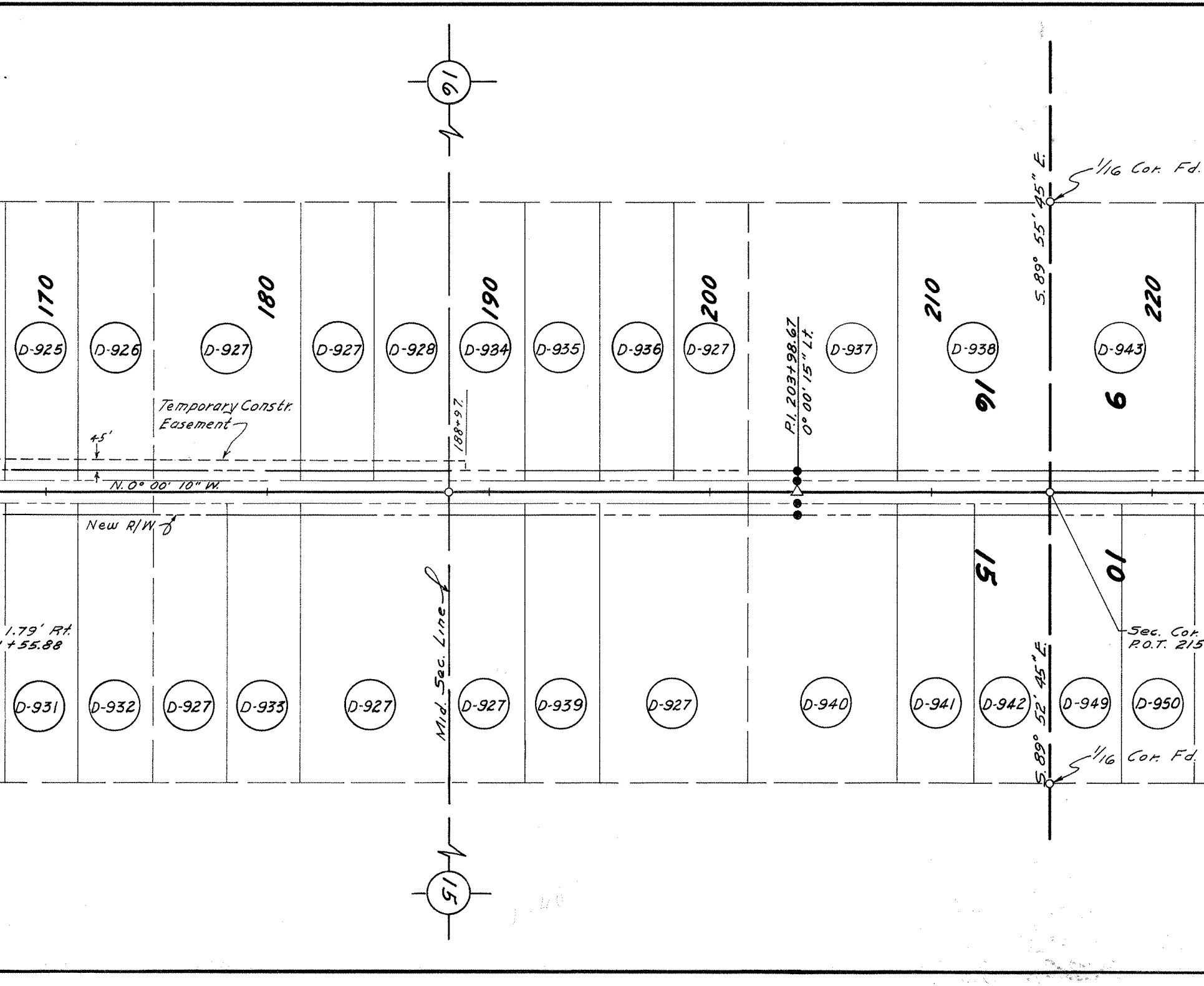
16
1/16 Cor. Fd.
S. 89° 55' 45" E.
170
180
190
200
210
220
D-925
D-926
D-927
D-927
D-928
D-934
D-935
D-936
D-927
D-937
D-938
D-943
P.I. 203+98.67
0° 00' 15" Lt.
16
9
Temporary Constr. Easement
45'
188+97.
N. 0° 00' 10" W.
New R/W
15
10
Mid. Sec. Line
Sec. Cor.
P.O.T. 215
1.79' Rt.
+55.88
D-931
D-932
D-927
D-933
D-927
D-927
D-939
D-927
D-940
D-941
D-942
D-949
D-950
S. 89° 52' 45" E.
1/16 Cor. Fd.
15

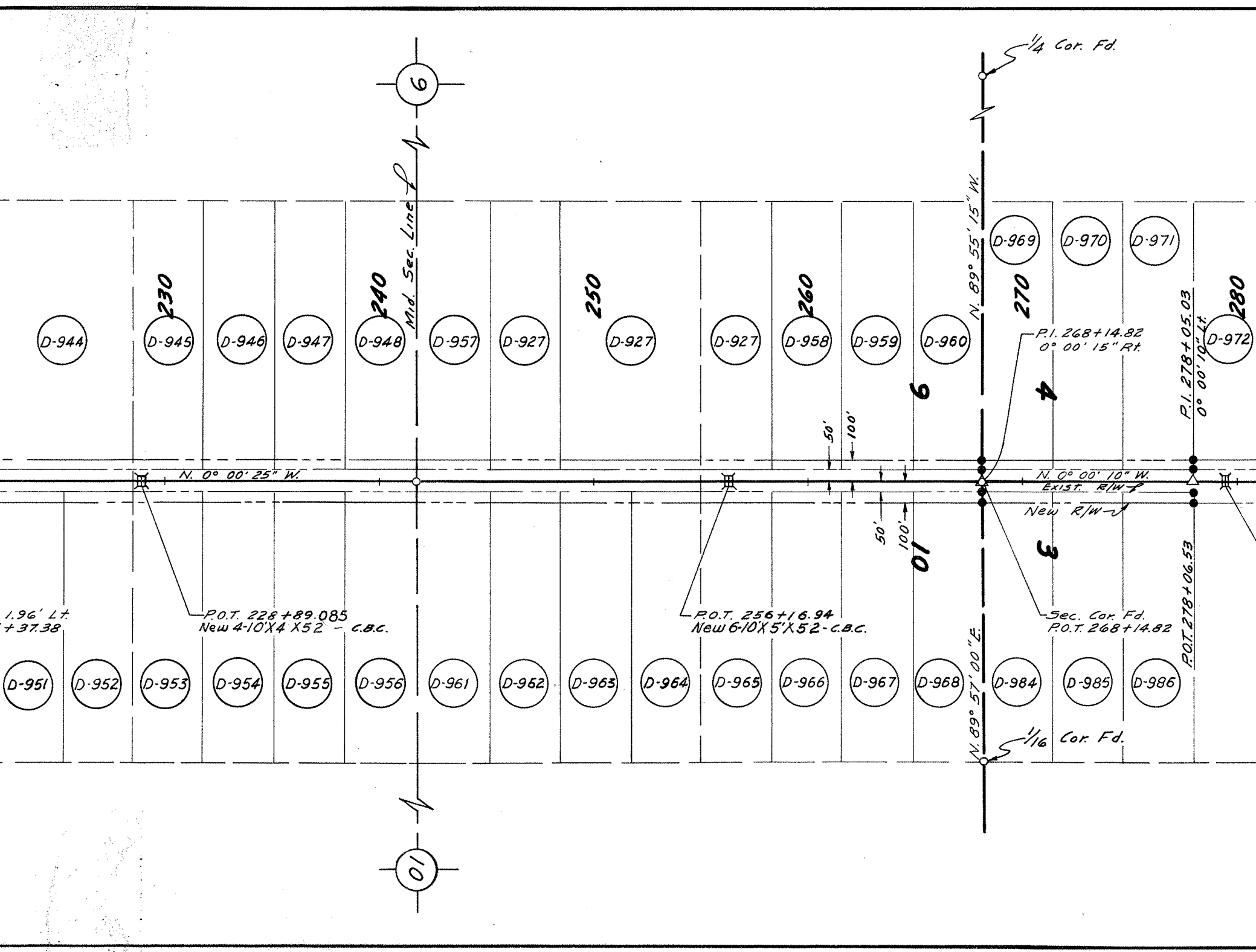
1/4 Cor. Fd.
6
Mid. Sec. Line
N. 89° 55' 15" W.
D-969
D-970
D-971
230
240
250
260
270
280
D-944
D-945
D-946
D-947
D-948
D-957
D-927
D-927
D-927
D-958
D-959
D-960
P.I. 268+14.82
0° 00' 15" Rt.
P.I. 278+05.03
0° 00' 10" Lt.
D-972
9
4
50'
100'
N. 0° 00' 25" W.
N. 0° 00' 10" W.
Exist. R/W
New R/W
50'
100'
10
3
1.96' Lt.
+37.38
P.O.T. 228+89.085
New 4-10'X4 X52 - C.B.C.
P.O.T. 256+16.94
New 6-10'X 5'X 52 - C.B.C.
Sec. Cor. Fd.
P.O.T. 268+14.82
P.O.T. 278+06.53
N. 89° 57' 00" E.
D-951
D-952
D-953
D-954
D-955
D-956
D-961
D-962
D-963
D-964
D-965
D-966
D-967
D-968
D-984
D-985
D-986
1/16 Cor. Fd.
10

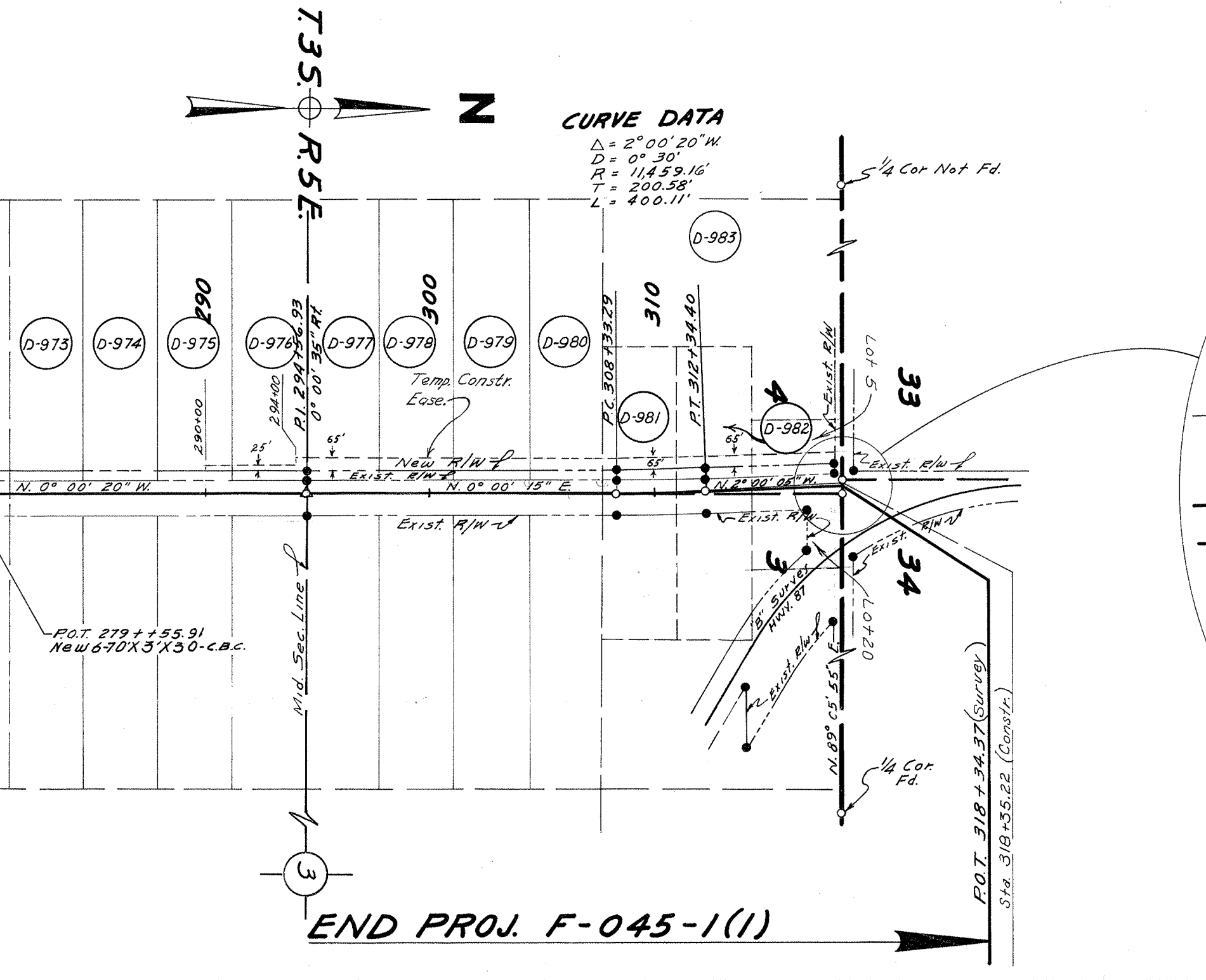
T.35. R.5E.
N
CURVE DATA
Δ = 2° 00' 20" W.
D = 0° 30'
R = 11,459.16'
T = 200.58'
L = 400.11'
1/4 Cor Not Fd.
D-983
D-973
D-974
D-975
D-976
D-977
D-978
D-979
D-980
D-981
D-982
290
300
310
290+00
294+00
P.I. 294+56.93
0° 00' 35" Rt.
P.C. 308+33.29
P.T. 312+34.40
Temp. Constr. Ease.
25'
65'
65'
65'
New R/W ℓ
Exist. R/W ℓ
N. 0° 00' 20" W.
N. 0° 00' 15" E.
N. 2° 00' 05" W.
Exist. R/W
Exist. R/W
Lot 5
4
33
Exist. R/W ℓ
Exist. R/W
3
"B" Survey Hwy. 87
Exist. R/W ℓ
Exist. R/W
34
Lot 20
N. 89° C5' 55" E.
1/4 Cor. Fd.
P.O.T. 318+34.37 (Survey)
Sta. 318+35.22 (Constr.)
Mid. Sec. Line ℓ
P.O.T. 279++55.91
New 6-70'X3'X30-C.B.C.
3
END PROJ. F-045-1(1)

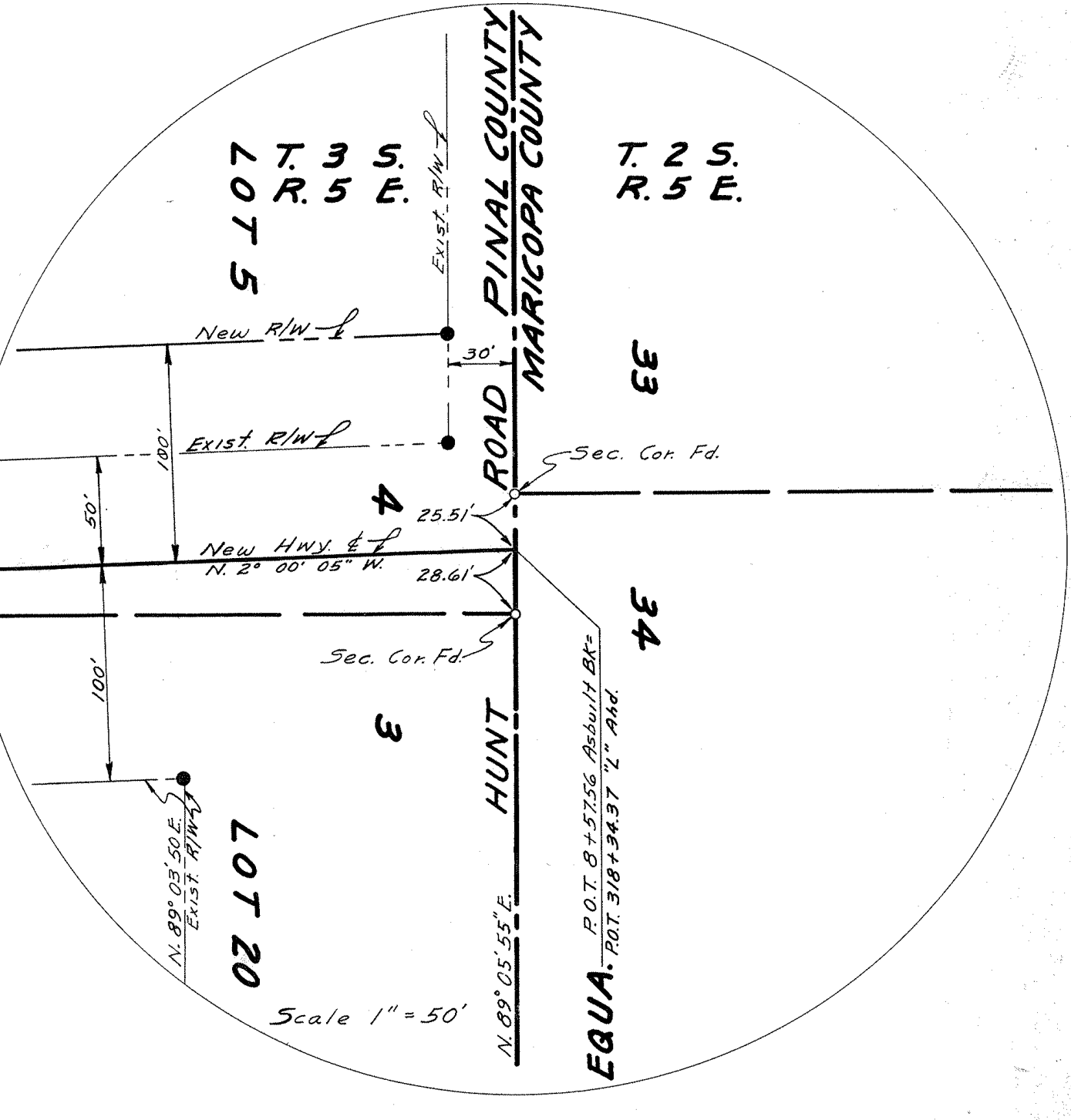
T. 3 S.
R. 5 E.
LOT 5
T. 2 S.
R. 5 E.
PINAL COUNTY
MARICOPA COUNTY
Exist. R/W ℄
New R/W ℄
30'
33
180'
Exist. R/W ℄
ROAD
Sec. Cor. Fd.
50'
4
25.51'
New Hwy. ℄
N. 2° 00' 05" W.
28.61'
34
Sec. Cor. Fd.
100'
3
HUNT
P.O.T. 8+57.56 Asbuilt Bk=
P.O.T. 318+34.37 "L" Ahd.
N. 89° 03' 50 E.
Exist. R/W
LOT 20
N. 89° 05' 55" E.
EQUA.
Scale 1" = 50'

Application is
3.472 miles tr

Two strips
the existin
Chandler Hi
Station 135

Also, a str
side of the
Chandler Hi
Station 278

The course
right of wa
4590 ft. is
on the atta

This map is he
February 5, 19
subject to any
subject to any
dated
resolutions No
Community Coun

Date

ARIZONA HIGHWAY DEPARTMENT

CASA GRANDE - CHANDLER HIGHWAY
Gila River Indian Reservation

hereby made for additional Highway Right of Way of
raversing the Gila River Indian Community and comprising:

of land fifty feet in width lying on each side of
g one hundred foot right of way of the Casa Grande-
ghway as now established between Highway Engineer's
+00 and Sta. 278+06.53.

rip of land fifty feet in width lying on the Westerly
existing West right of way line of the Casa Grande-
ghway as now established between Highway Engineer's
+06.53 and Sta. 318+34.37.

of the fifty foot wide strips of additional highway
y will traverse 32,640 ft. of Indian Lands, of which
Community and the remainder Allotted -- as delineated
ched map, R/W# A-11T-395A.

ARIZONA HIGHWAY DEPARTMENT

J. R. Van Horn
State Highway Engineer

UNITED STATES DEPARTMENT OF INTERIOR
BUREAU OF INDIAN AFFAIRS
PIMA AGENCY
SACATON, ARIZONA

reby approved pursuant to the provisions of the Act of
48 (62 Stat. 17) and Departmental Regulations 25 CFR 161,
prior valid existing right or adverse claim and also
and all conditions stated in the application
______________ 1963, for the subject right of way, and in
. ______________ adopted by the Gila River Indian
cil on ____________________ 19___

______________ ____________________
Superintendent

ENGINEER'S AFFIDAVIT

STATE OF ARIZONA)
COUNTY OF MARICOPA)

WM. N. PRICE, being first duly sworn, deposes and states that he is the Deputy State Engineer for the Arizona Highway Department, State of Arizona; that the survey was made by him (or under his direction); that he has examined the field notes of the survey for additional highway right of way of 3.472 miles in length, beginning at Highway Engineer's Station 135+00 and ending at Sta. 318+34.37; and that said highway right of way is accurately located on this map (R/W #A-11T-395A).

Deputy State Engineer

Subscribed and sworn to before me this 13th day of September 1963

Edith E. Coleman
Notary Public. My Commission
expires October 22nd 1964

APPLICANT'S CERTIFICATE

I, J. R. VAN HORN, do hereby certify that I am the State Highway Engineer for the Arizona Highway Department, State of Arizona, hereinafter designated the applicant; that Wm. N. Price, who subscribed to the foregoing affidavit, is employed by the applicant as Deputy State Engineer and that he was directed by the applicant to survey the location of an additional highway right of way, and to prepare this map; that the location of said right of way, 3.472 miles in length beginning at Highway Engineer's Station 135+00 and ending at Sta. 318+34.37, is accurately represented on this map; that such survey as represented on this map has been adopted by the applicant as the definite location of the right of way thereby shown; and that the map has been prepared to be filed for the approval of the Secretary of the Interior or his duly authorized representative as part of the application for said right of way to be granted the applicant, its successors and assigns, with the right to construct, maintain, and repair improvements, thereon and thereover, for such purpose, and with the furtherright in the applicant, its successors and assigns, to transfer any portion of this right of way by assignment, grant, or otherwise

J. R. Van Horn
State Highway Engineer

OWNERSHIP RECORD

ITEM	OWNER	DESCRIPTION	R/W AC. TAKEN	EASE AC. TAKEN	ACREAGE REMAIN	DATE PROP. ACQUIRED
D-907	Moffit James #633	Lot 8 Sec.21, T3S, R5E	.631			
D-908	Heirs of Nannie James #611	S½ N½ SE¼ NE¼ " " " "	.379			
D-909	" " Preston James #610	N½ N½ SE¼ NE¼ " " " "	.379			
D-910	" " Emma James #632	S½ S½ NE¼ NE¼ " " " "	.379			
D-911	" " Daniel Armstrong #746	N½ S½ NE¼ NE¼ " " " "	.379			
D-912	" " Daniel Armstrong #181	S½ N½ NE¼ NE¼ " " " "	.379			
D-913	Rufus Armstrong #178	N½ N½ NE¼ NE¼ " " " "	.379			
D-914	Heirs of Anna Lewis #710	Lot 5 Sec.22, T3S, R5E	278.6			
D-915	" " John Lewis #709	S½ S½ SW¼ NW¼ " " " "	.355			
D-916	Susie Meguil Lewis #653	N½ S½ SW¼ NW¼ " " " "	.379			
D-917	Marie Meguil Lewis #652	S½ N½ SW¼ NW¼ " " " "	.379			
D-918	Heirs of Sebie Lewis #651	N½ N½ SW¼ NW¼ " " " "	.379			
D-919	" " Narcisso Lewis #650	S½ S½ NW¼ NW¼ " " " "	.379			
D-920	" " Isaac Ray #1677	N½ S½ NW¼ NW¼ " " " "	.379			
D-921	" " Josie Ray #1676	S½ N½ NW¼ NW¼ " " " "	.379			
D-922	" " Joseph Ray #1675	N½ N½ NW¼ NW¼ " " " "	.379			
D-923	" " Nad Armstrong #179	S½ S½ SE¼ SE¼ Sec16, T3S, R5E	.387			
D-924	Richard Armstrong #180	N½ S½ SE¼ SE¼ " " " "	.387			
D-925	Heirs of Martha Armstrong #177	S½ N½ SE¼ SE¼ " " " "	.387			
D-926	" " Frank Armstrong #176	N½ N½ SE½ SE¼ " " " "	.387			
D-927	TRIBAL LANDS	S½ NE¼ SE¼, S½ N½ NE¼ SE¼, N½ N½ SE¼ NE¼, Sec.16, T3S, R5S S½ S½ NW¼ SW¼, N½ NW¼ SW¼, S½ S½ SW¼ NW¼, N½ SW¼ NW¼, Sec.15, T3S, R5E N½ S½ SE¼ NE¼, N½ SE¼ NE¼, S½ S½ NE¼ NE¼, Sec 9, T3S, R5E	1.548 2.322 1.512			
D-928	Carrie Armstrong #3161	N½ N½ SE¼ SE¼ Sec.16, T3S, R5E	.387			
D-929	Heirs of John White Nelson #642	S½ S½ SW¼ SW¼ Sec. 15, T3S, R5E	.387			
D-930	William Nelson #641	N½ S½ SW¼ SW¼ " " " "	.387			
D-931	Heirs of Jaun Thomas Nelson #640	S½ N½ SW¼ SW¼ " " " "	.387			
D-932	" " Joseph Nelson #639	N½ N½ SW¼ SW¼ " " " "	.387			
D-933	" " Bernice Harris #3259	N½ S½ SW¼ SW¼ " " " "	.387			
D-934	Lester Jones #1662	S½ S½ SE¼ NE¼ Sec.16, T3S, R5E	.387			
D-935	Heirs of John Jones Jr. #3272	N½ S½ SE¼ N¼ " " " "	.387			
D-936	" " Margaret Anton Ramon 3385	S½ N½ SE¼ NE¼ " " " "	.387			
D-937	" " Woodrow Wilson #4657	S½ NE¼ NE¼ " " " "	.774			
D-938	Degracia Valencia #4496	N½ NE¼ NE¼ " " " "	.774			
D-939	Heirs of Leonard Watson Enos #731	N½ S½ SW¼ NW¼ Sec15, T3S, R5E	.387			
D-940	Ina Enarcia #4518	S½ NW¼ NW¼ " " " "	.774			
D-941	Fannie Enarcia #336	S½ N½ NW¼ NW¼ " " " "	.387			
D-942	Johnson Enarcia #335	N½ N½ NW¼ NW¼ " " " "	.387			
D-943	Jesus Valencia #4501	S½ SE¼ SE¼ Sec 9, T3S, R5E	.756			
D-944	Pablo Valencia #4500	N½ SE¼ SE¼ " " " "	.756			
D-945	Heirs of Margaret Adams #24	S½ S½ NE¼ SE¼ " " " "	.379			
D-946	" " Cyrus Adams #23	N½ S½ NE¼ SE¼ " " " "	.379			
D-947	" " Growing Flower Adams #20	S½ N½ NE¼ SE¼ " " " "	.379			
D-948	" " Mark Eaton Adams #19	N½ N½ NE¼ SE¼ " " " "	.379			
D-949	" " Susie Derrel #226	S½ S½ SW¼ SW¼ Sec10 T3S R5E	.379			
D-950	" " Charles Derrel #225	N½ S½ SW¼ SW¼ " " " "	.379			
D-951	" " Phillip Osife #1801	S½ N½ SW¼ SW¼ " " " "	.379			
D-952	Alfred Jones Osife #3297	N½ N½ SW¼ SW¼ " " " "	.379			
D-953	Heirs of Vera Osife #701	S½ S½ NW¼ SW¼ " " " "	.379			
D-954	" " Pedra Osife #1800	N½ S½ NW¼ SW¼ " " " "	.379			
D-955	" " Hanna Osife #1799	S½ N½ NW¼ SW¼ " " " "	.379			
D-956	" " Jennie Terry #456	N½ N½ NW¼ SW¼ " " " "	.379			
D-957	" " Robert Adams #22	S½ S½ SE¼ NE¼ Sec 9, T3S, R5E,	.379			
D-958	Clara Ramon #3939	N½ S½ NE¼ NE¼ " " " "	.379			
D-959	Heirs of Aneeta Ramon #3938	S½ N½ NE¼ NE¼ " " " "	.379			
D-960	" " Frank Ramon #3937	N½ N½ NE¼ NE¼ " " " "	.379			
D-961	" " Eva Carpenter #458	S½ S½ SW¼ SW¼ Sec10, T3S R5E	.379			

OWNERSHIP RECORD

ITEM	OWNER	DESCRIPTION	R/W AC. TAKEN	EASE AC. TAKEN	ACREAGE REMAIN	DATE PROP ACQUIRED	DATE
D-962	Heirs of David Carpenter #457	N½ S½ SW¼ NW¼ Sec.10,T3S,R5E	.379				10-25-62
D-963	" " Jaun Chopin #552	S½ N½ SW¼ NW¼ " " " "	.379				8-8-63
D-964	" " Eva Wilson #126	N½ N½ SW¼ NW¼ " " " "	.379				8-26-63
D-965	" " John Chopin #127	S½ S½ NW¼ NW¼ " " " "	.379				
D-966	" " Kennith Hart Lewis #196	N½ S½ NW¼ NW¼ " " " "	.379				
D-967	" " Rubin Thomas Lewis #3118	S½ N½ NW¼ NW¼ " " " "	.379				
D-968	" " Lucy G. Lewis #195	N½ N½ NW¼ NW¼ " " " "	.379				
D-969	" " Martha Ramon #3936	S½ S½ SE¼ SE¼ Sec. 4,T3S,R5E	.379				
D-970	" " Chico Ramon #3935	N½ S½ SE¼ SE¼ " " " "	.379				
D-971	" " Laura Ramon #3934	S½ N½ SE¼ SE¼ " " " "	.379				
D-972	" " Jaun Ramon #3933	N½ N½ SE¼ SE¼ " " " "	.379				
D-973	Dowey Allison #3871	S½ S½ NE¼ SE¼ " " " "	.379				
D-974	Heirs of Carrie McDonald #3904	N½ S½ NE¼ SE¼ " " " "	.379				
D-975	Hattie McDonald #3758	S½ N½ NE¼ SE¼ " " " "	.379				
D-976	Heirs of Roy McDonald #3759	N½ N½ NE¼ SE¼ " " " "	.379				
D-977	William Sunday McDonald #3760	S½ S½ SE¼ NE¼ " " " "	.379				
D-978	Heirs of Annily McDonald #3761	N½ S½ SE¼ NE¼ " " " "	.379				
D-979	" " Jennie McDonald #3757	S½ N½ SE¼ NE¼ " " " "	.379				
D-980	" " Joseph McDonald #3756	N½ N½ SE¼ NE¼ " " " "	.379				
D-981	Edison Porter #3725	S½ SE¼ NE¼ NE¼ " " " "	.379				
D-982	Danan Mendosa #3147	N½ SE¼ NE¼ NE¼ " " " "	.379				
D-983	Ramon Mendosa #3146	Lots 5,6,7,&8 " " " "	.430				
D-984	Heirs of Jose Thomas Lewis # 194	S½ S½ SW¼ SW¼ Sec.3,T3S,R5E	.379				
D-985	" " Anna Lewis #135	N½ S½ SW¼ SW¼ " " " "	.379				
D-986	" " Philip Lewis #134	S½ N½ SW¼ SW¼ " " " "	.379				

MAP REVISIONS

REV. BY	
T.D.C.	Corrected Take on Item D-938 :387 to.774
AB	whar ~~Corrected Take on Item D-914 from 278.5 to 73.2~~ ; Changed Lot # from 4 TO 5-C.O.46
AB	Add Temp.Constr.Easements at Sta 136+14.11Lt, 162+86.31Lt, 290+00 Lt. C.O.64

ARIZONA HIGHWAY DEPARTMENT
RIGHT OF WAY DIVISION

RIGHT OF WAY MAP OF
CASA GRANDE-CHANDLER HWY
Gila River-Maricopa County Line

FEDERAL AID PROJECT F-045-1(1)
FROM STATION 135+00 TO STATION 318+34.37
PINAL COUNTY

ALIGNMENT AND RIGHT OF WAY WIDTHS APPROVED IN ACCORDANCE WITH HIGHWAY PLANS.
DATE 5-9-1962 R.E. Lawrence
ASSISTANT STATE ENGINEER

APPROVED IN ACCORDANCE WITH RESOLUTION DATED: ________ 19__ MINUTES OF THE ARIZONA HIGHWAY COMMISSION.

DRAWN BY	L. Draper & Dick C.
DATE	
SCALE	1"=400'
CHECKED BY	J. Jungers
A.F.E. NO.	9369
DRAWING NUMBER	
A-11-T-395A	