8431

Click here for I-10 Index

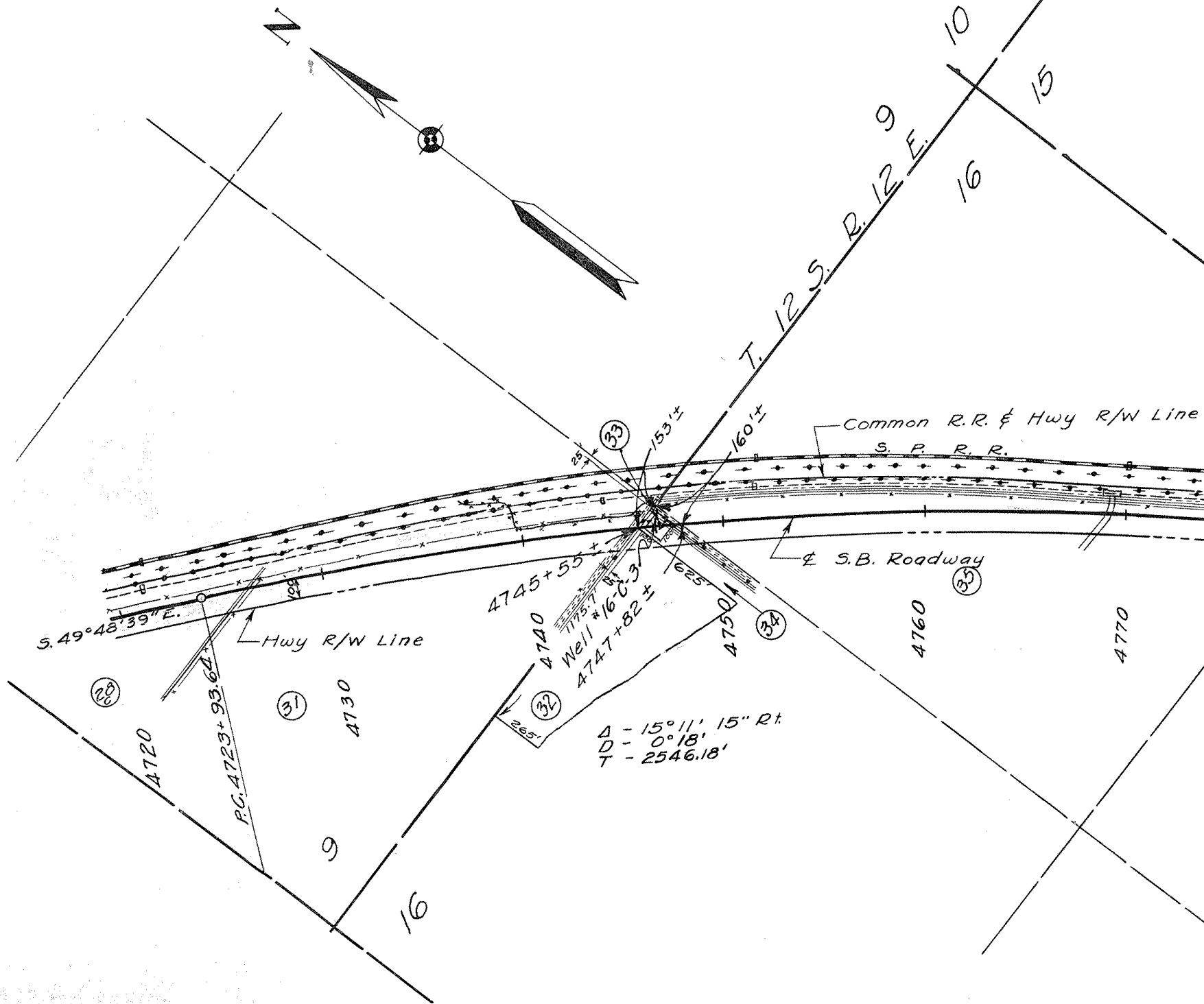
N
10
15
9
16
T. 12 S. R. 12 E.
Common R.R. & Hwy R/W Line
S. P. R. R.
153'±
160'±
25'
33
4745+55±
1175.7'
Well #16-C-3
4747+82±
625'
34
4750
35
4760
4770
℄ S.B. Roadway
4740
32
265'
Δ - 15°11' 15" Rt.
D - 0°18'
T - 2546.18'
S.49°48'39"E.
Hwy R/W Line
109'
28c
31
4730
4720
P.C.4723+93.64
9
16

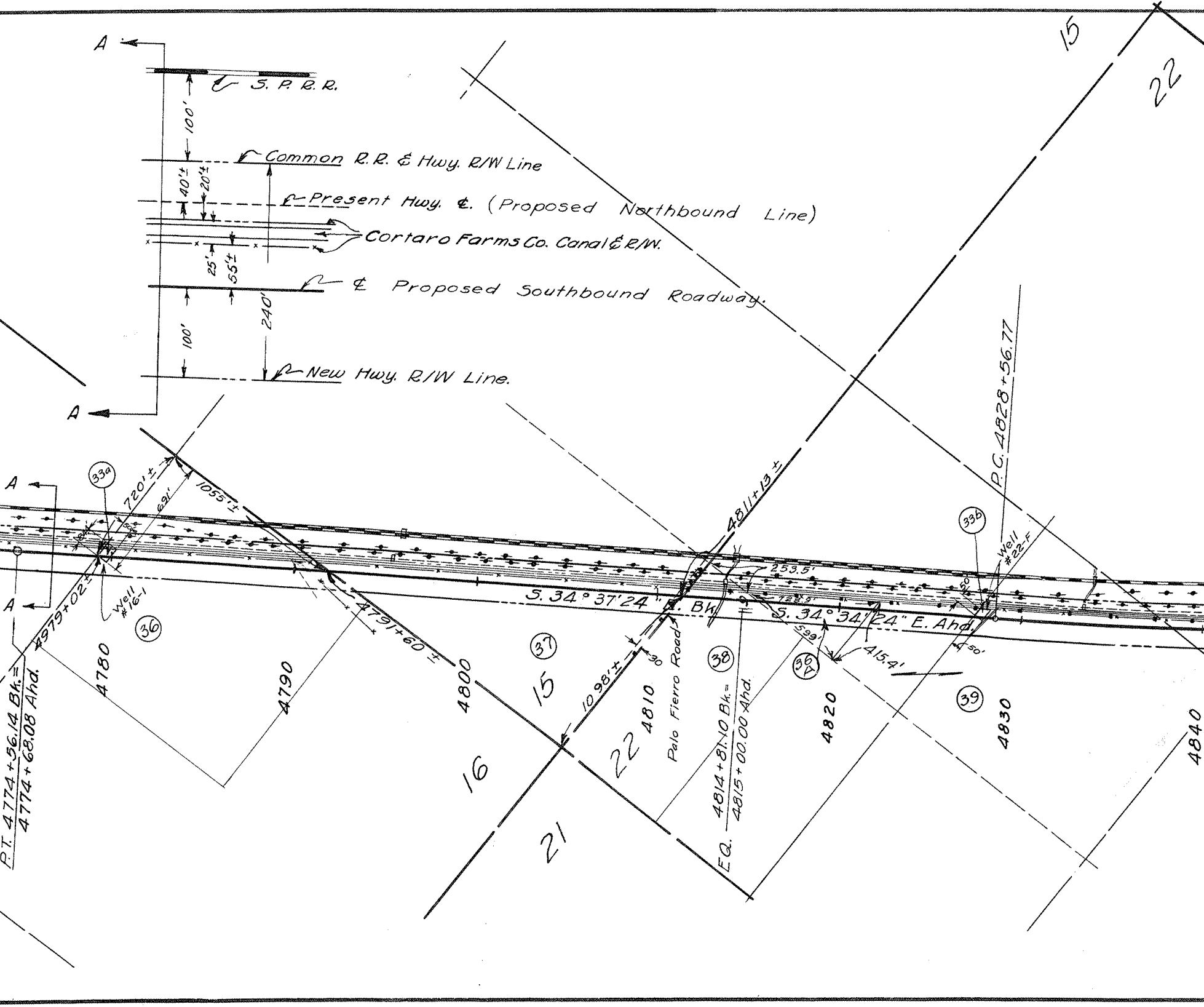
A
S. P. R. R.
100'
Common R.R. & Hwy. R/W Line
40'±
20'±
Present Hwy. ℄. (Proposed Northbound Line)
Cortaro Farms Co. Canal & R/W.
25'
55'±
℄ Proposed Southbound Roadway.
240'
100'
New Hwy. R/W Line.
A
15
22
A
33a
720'±
691'
1055'±
A
4979+02±
Well #16-1
36
P.T. 4774+56.14 Bk.= 4774+68.08 Ahd.
4780
4790
4791+60±
4800
37
15
16
21
1098'±
30
22
4810
Palo Fierro Road
S. 34° 37' 24" E. Bk.
4811+13±
253.5'
128.9'
38
EQ. 4814+81.10 Bk.= 4815+00.00 Ahd.
S. 34° 34' 24" E. Ahd.
599'
36A
415.4'
4820
33b
Well #22-F
50'
50'
P.C. 4828+56.77
39
4830
4840

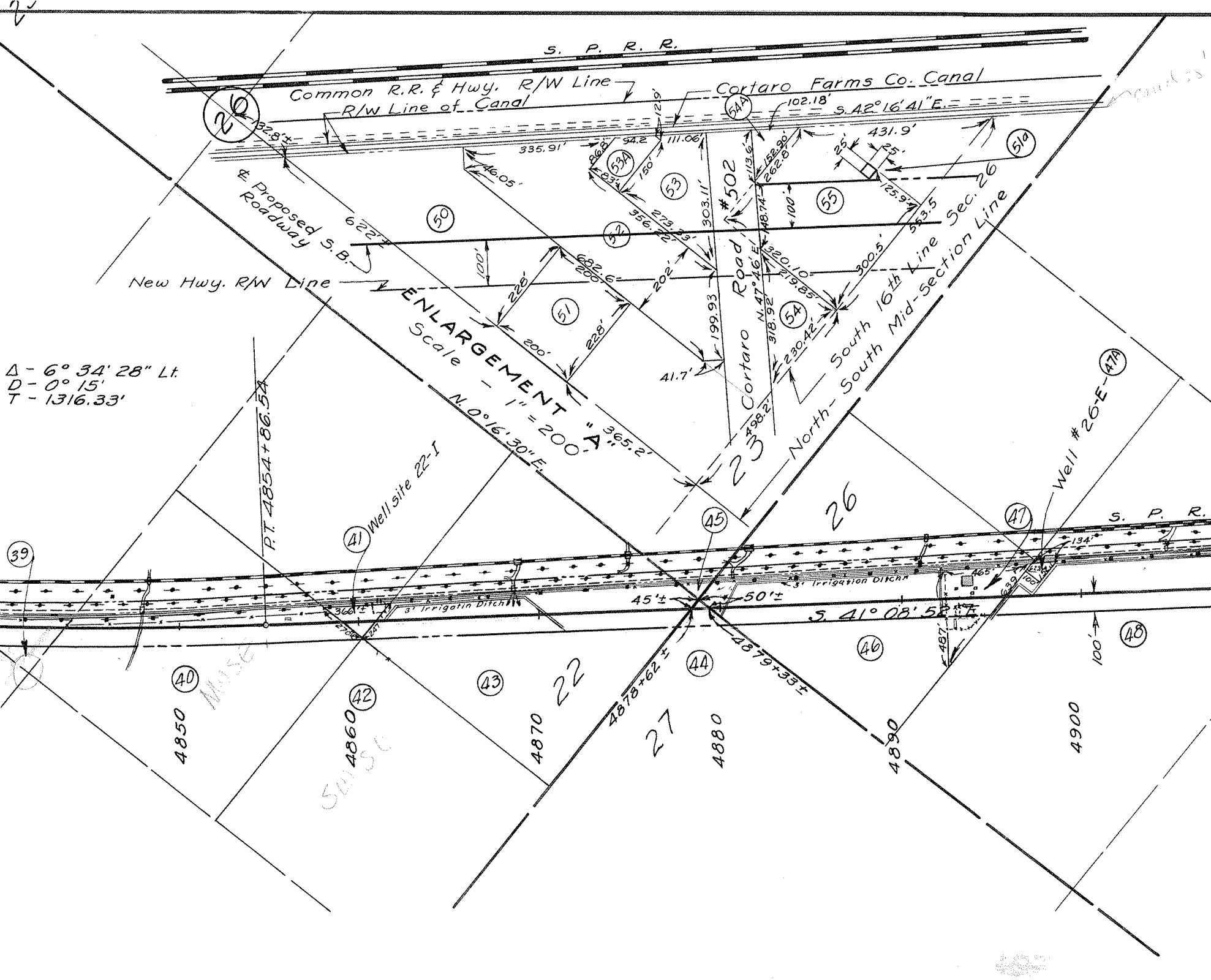
S. P. R. R.
Common R.R. & Hwy. R/W Line
Cortaro Farms Co. Canal
R/W Line of Canal
26
32.8'±
S. 42° 16' 41" E.
102.18'
54A
335.91'
86.8'
94.2
12.9'
111.06'
53A
83'
150'
53
46.05'
431.9'
25'
25'
51a
152.90'
262.8'
113.6'
125.9'
55
100'
553.5
℄ Proposed S.B. Roadway
622.7'
50
52
356.22'
273.33'
303.11'
#502
Cortaro Road
N. 47° 46' E.
148.74'
320.10'
300.5'
219.85'
100'
682.6'
200'
202'
New Hwy. R/W Line
228'
51
228'
200'
199.93
318.92'
54
230.42'
41.7'
498.2'
South 16th Line Sec. 26
North-South Mid-Section Line
ENLARGEMENT "A"
Scale - 1" = 200'
365.2'
N. 0° 16' 30" E.
23
Δ - 6° 34' 28" Lt.
D - 0° 15'
T - 1316.33'
P.T. 4854+86.54
Wellsite 22-I
41
39
366'±
270'
247'
3' Irrigatin Ditch
45
26
45'±
50'±
3' Irrigation Ditch
47
Well #26-E-47A
S. P. R.
134'
465'
639'
100'
S. 41° 08' 52" E.
487'
100'
48
40
42
43
22
44
46
4878+62±
4879+33±
27
4850
4860
4870
4880
4890
4900

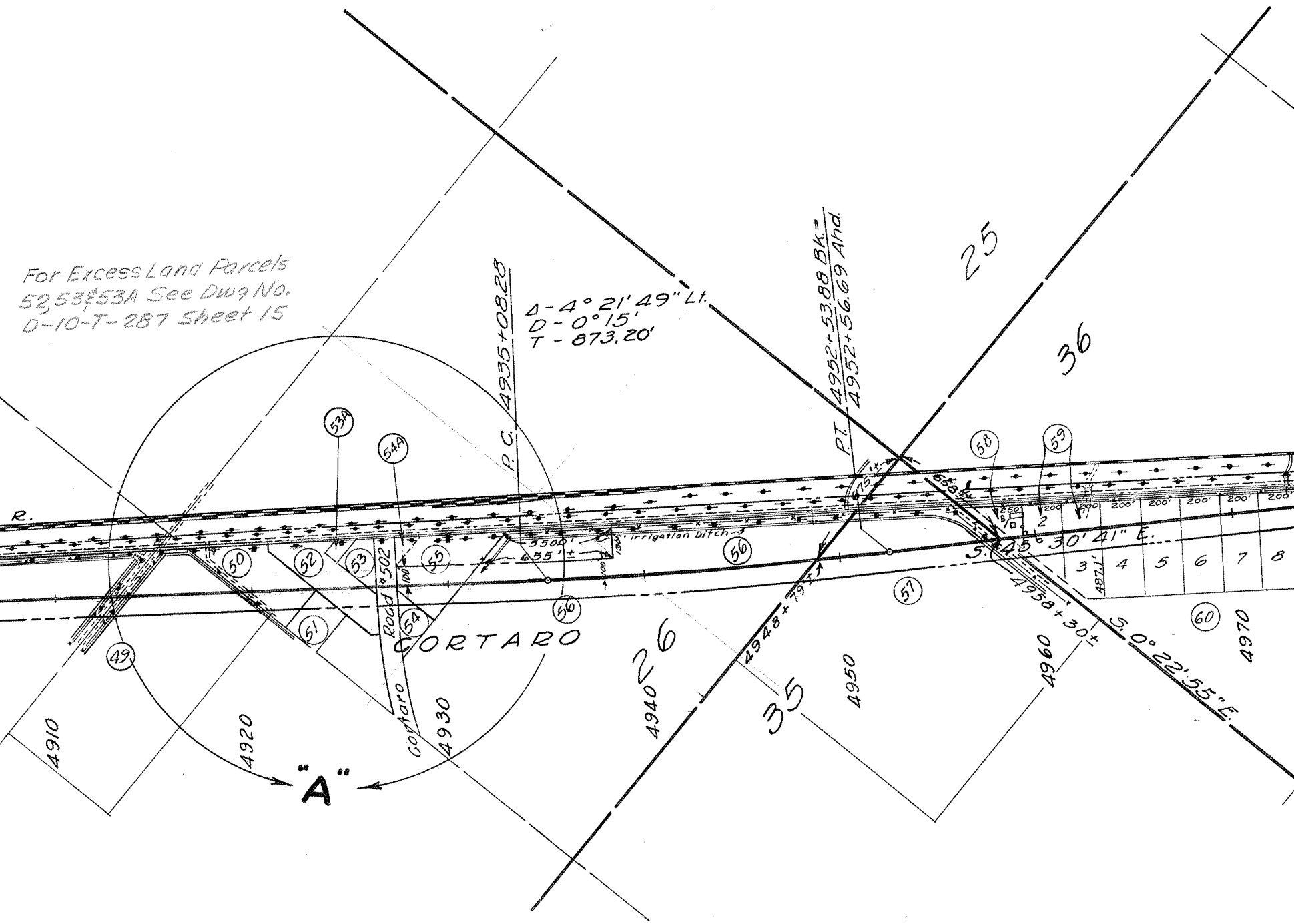

For Excess Land Parcels 52, 53 & 53A See Dwg No. D-10-T-287 Sheet 15

R.
Δ-4°21'49" Lt.
D-0°15'
T-873.20'
P.C. 4935+08.28
P.T. 4952+53.88 Bk.= 4952+56.69 Ahd.
25
36
26
35
53A
54A
58
59
49
50
51
52
53
54
55
56
56
57
60
Road #502
100
100
100
130
550'±
655'±
Irrigation Ditch
675'±
668'±
250'
200'
200'
200'
200'
200'
200'
200'
B
2
3
4
5
6
7
8
487.1'
S. 45°30'41" E.
S. 0°22'55" E.
4948+79±
4958+30±
CORTARO
Cortaro
4910
4920
4930
4940
4950
4960
4970
"A"

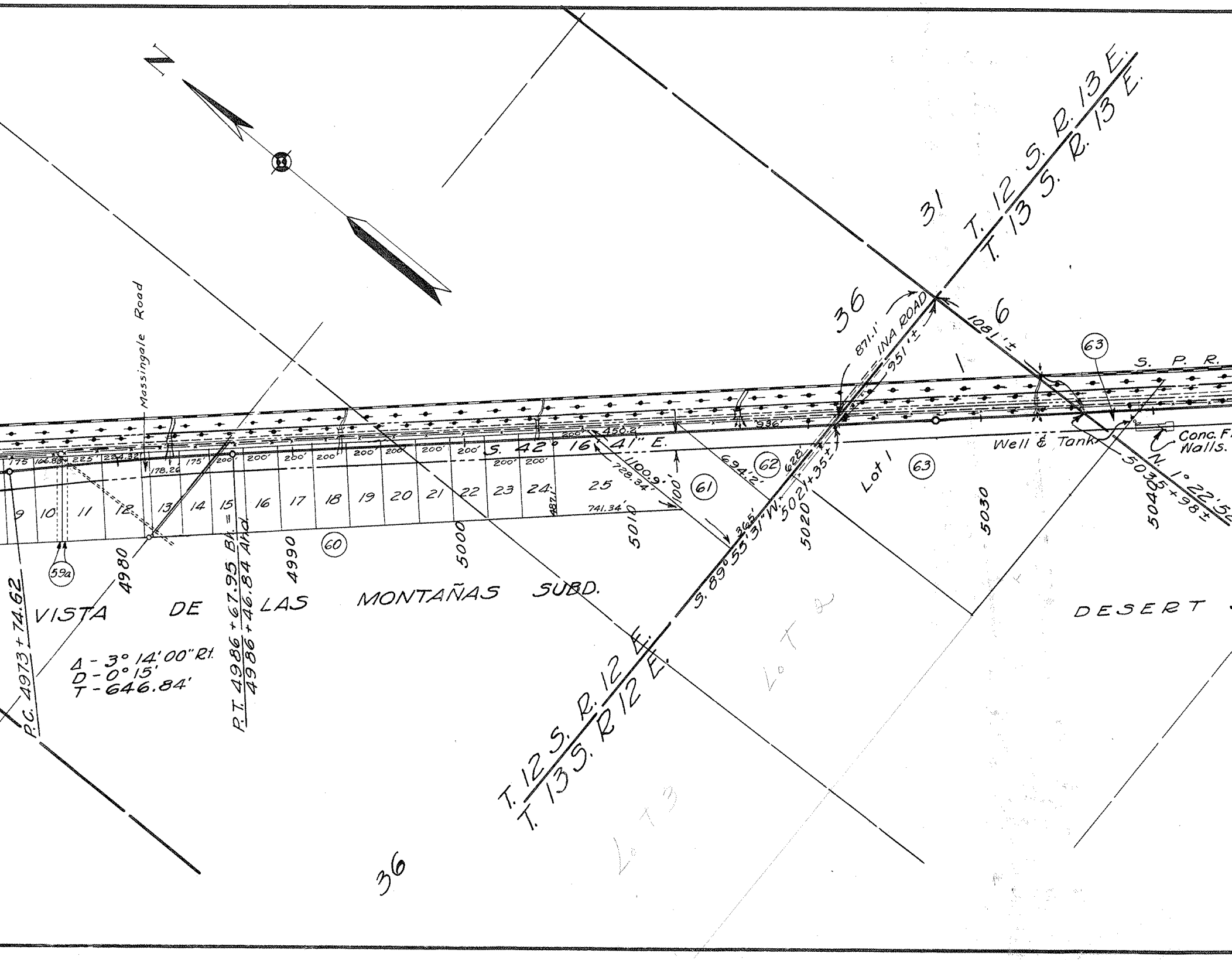
N
31
T. 12 S. R. 13 E.
T. 13 S. R. 13 E.
36
6
1
871.1'
INA ROAD
951'±
1081'±
63
S. P. R.
Massingale Road
175
166.83
225'
224.32'
178.26
175'
200'
200'
200'
200'
200'
200'
200'
200'
S. 42° 16' 41" E.
200'
200'
200'
450.2'
936'
1100.9'
728.34'
100'
694.2'
628'
365'
741.34'
487.1
9
10
11
12
13
14
15
16
17
18
19
20
21
22
23
24
25
61
62
63
Lot 1
Well & Tank
Conc. F.
Walls.
5035+98±
N. 1° 22' 5
5040
5030
5021+35±
5020
5010
5000
4990
4980
60
59a
S. 89° 55' 31" W.
P.C. 4973+74.62
P.T. 4986+67.95 Bk. = 4986+46.84 Ahd.
VISTA DE LAS MONTAÑAS SUBD.
DESERT
Δ - 3° 14' 00" Rt.
D - 0° 15'
T - 646.84'
T. 12 S. R. 12 E.
T. 13 S. R. 12 E.
36
Lot 2
Lot 3

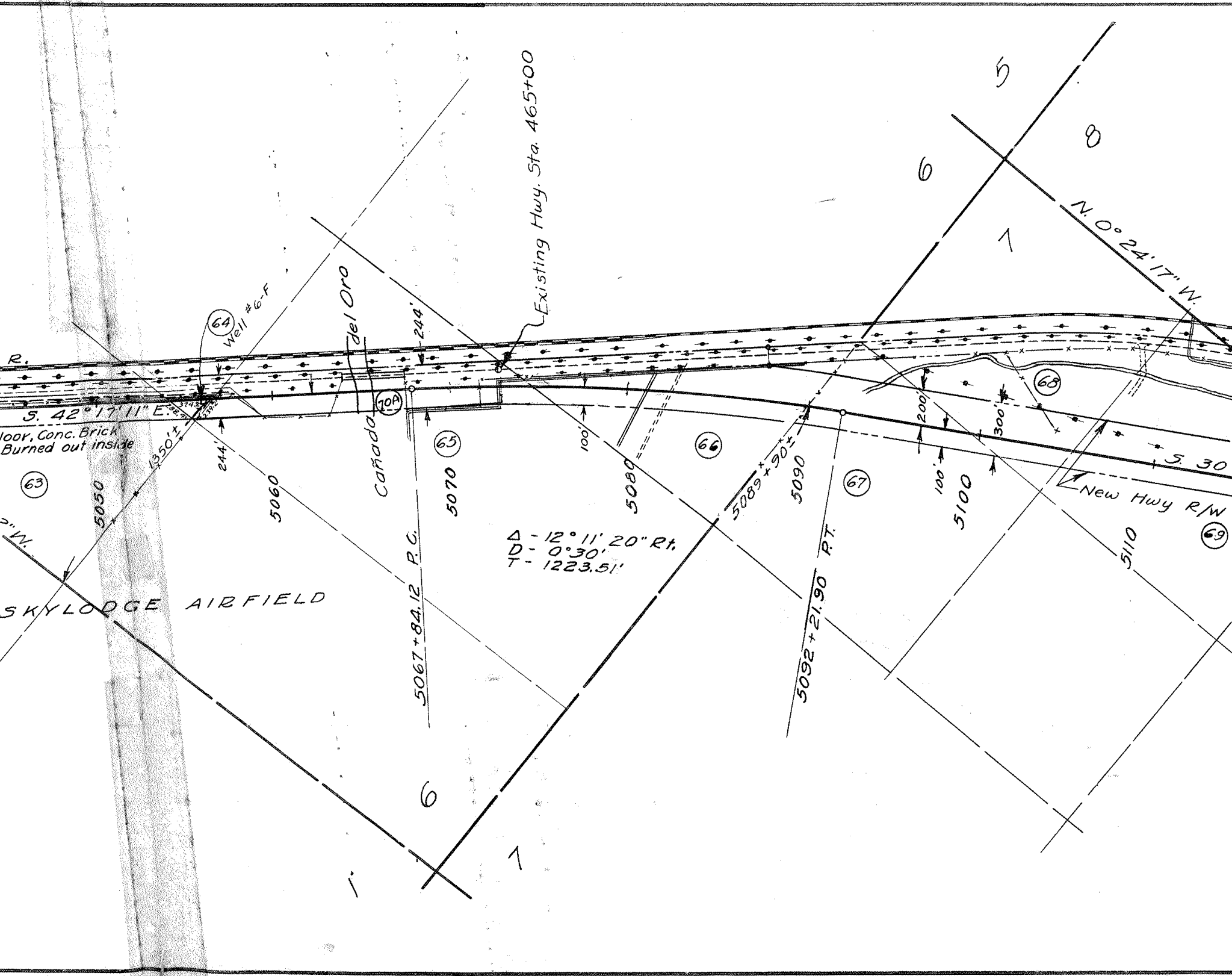
R.
S. 42°17'11" E.
loor, Conc. Brick
Burned out inside
63
64
Well #6-F
374.8
288.9
239.2
1350'±
244'
244'
5050
"W.
SKYLODGE AIRFIELD
del Oro
Cañada
70A
65
5060
5070
5067+84.12 P.C.
Existing Hwy. Sta. 465+00
Δ - 12°11'20" Rt.
D - 0°30'
T - 1223.51'
100'
5080
66
5089+90±
5090
67
5092+21.90 P.T.
200'
300'
68
100'
5100
5110
S. 30
New Hwy R/W
69
N. 0°24'17" W.
5
8
6
7
6
7
1

I, W. C. LEFEBVRE, STATE HIGHWAY ENGINEER, ARIZONA, DO HEREBY CERTIFY THAT THIS RIGHT OF WAY MAP IS A TRUE AND CORRECT COPY OF THE ORIGINAL RIGHT OF WAY NOW ON FILE IN THE OFFICE OF THE STATE HIGHWAY DEPARTMENT, PHOENIX, ARIZONA, AND DESIGNATED AS THE TUCSON-PICACHO HIGHWAY, PIMA COUNTY, PROJECT F.I. 94(15) BY RESOLUTION APPROVED AND ADOPTED BY THE ARIZONA STATE HIGHWAY COMMISSION ON OCTOBER 6, 1950.

SIGNED:

DATE: JAN. 2, 1951

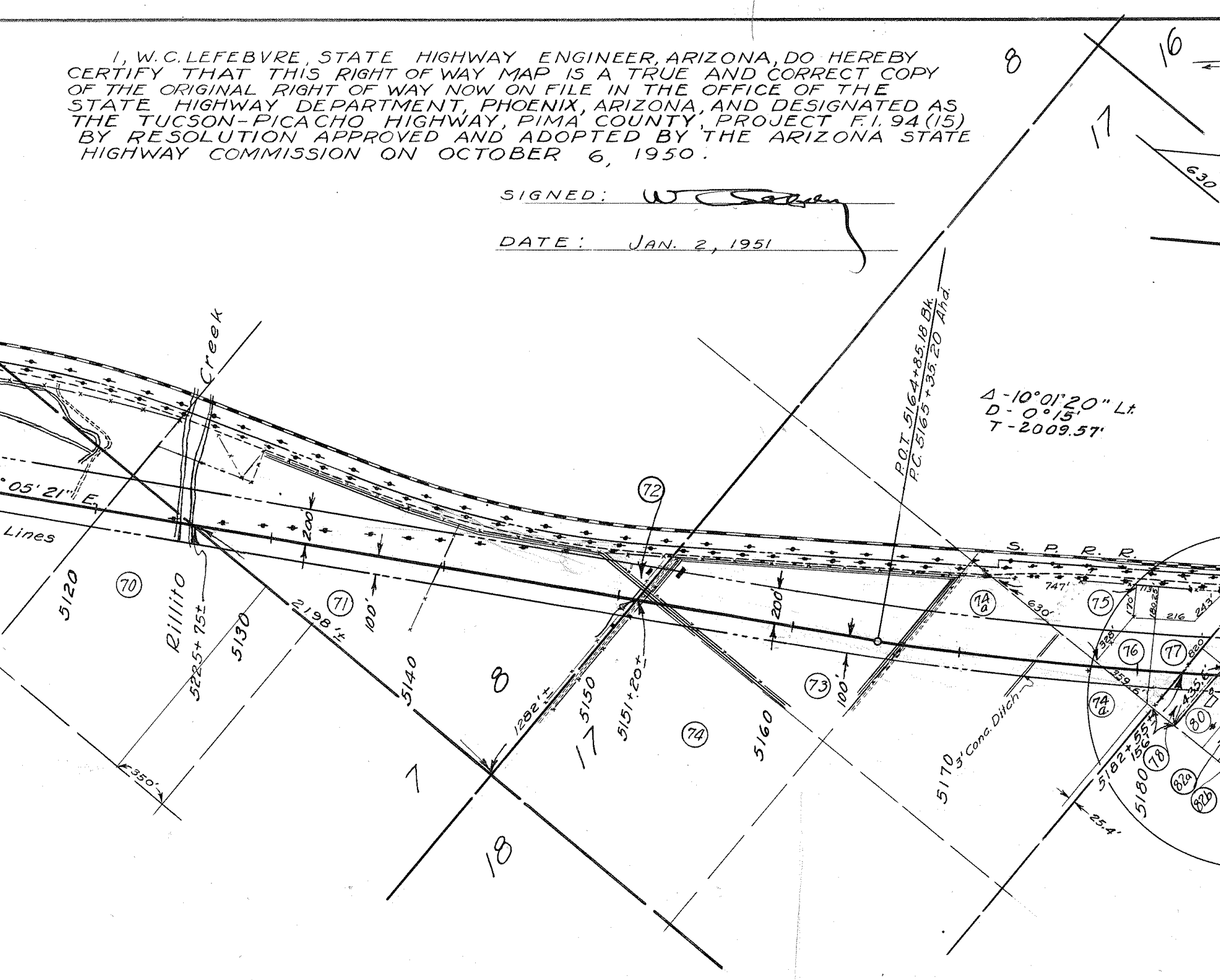
8
16
17
630
Δ-10°01'20" Lt.
D-0°15'
T-2009.57'
P.O.T. 5164+85.18 Bk.
P.C. 5165+35.20 Ahd.
Creek
Rillito
°05'21" E.
Lines
72
200
100'
5120
70
5225+75±
5130
2198'±
71
5140
8
1282'±
5150
17
5151+20±
74
5160
73
200'
100'
74A a
630'
747'
75
S. P. R. R.
113'
170
180.25'
216
243'
76
77
820'
328'
359.6'
74 a
435.6'
5182+55±
156'
80
78
82a
82b
5180
5170
3' Conc. Ditch
25.4'
350'
7
18

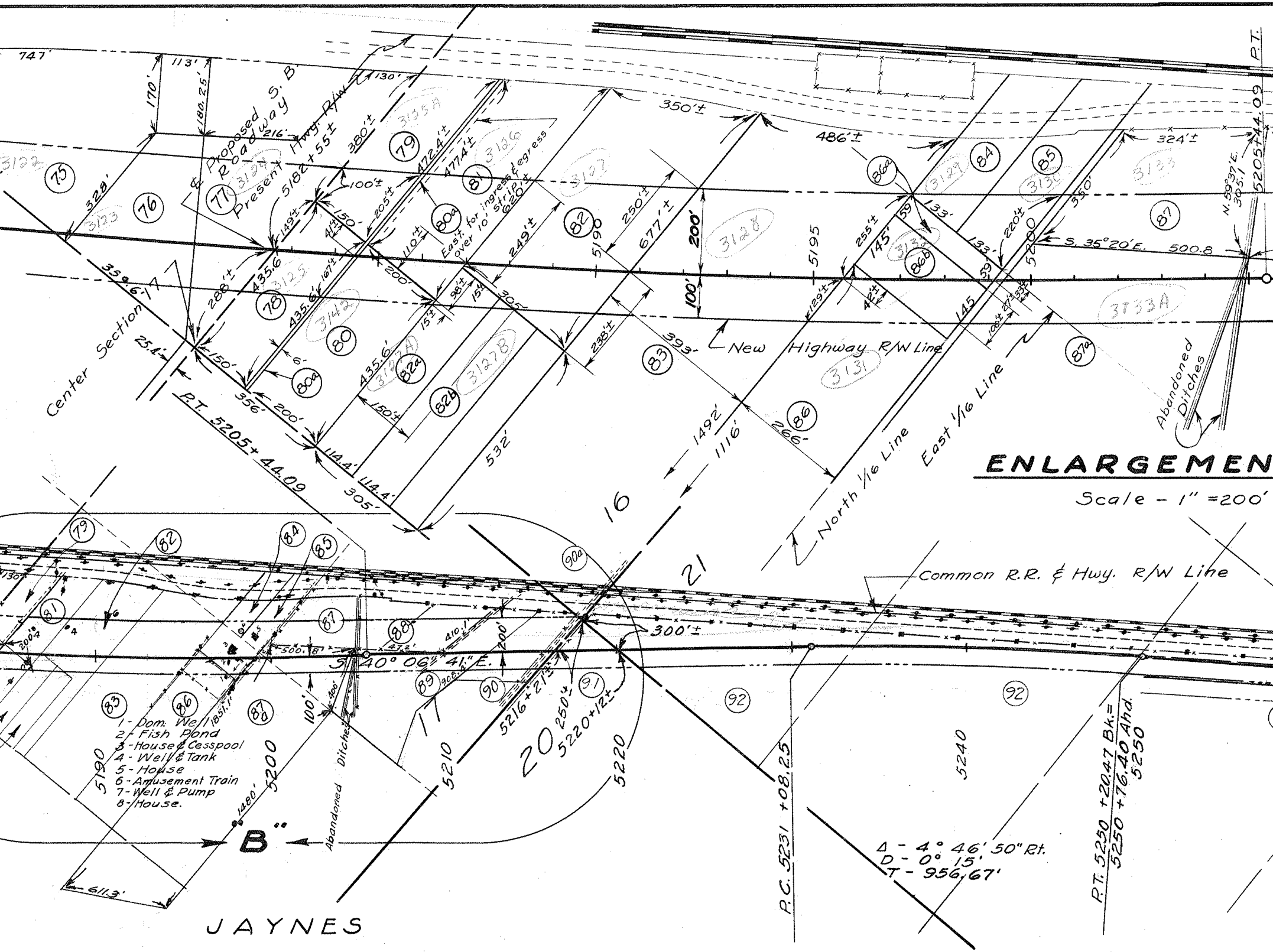

ENLARGEMEN

Scale - 1" =200'

747'
113'
170'
180.25'
216'
℄ & Proposed S. B. Roadway
Present Hwy. R/W 5182+55±
130'
380'±
472.4'±
477.4'±
100'±
149'±
205'±
150'
41'±
110'±
East 4' for ingress & egress over 10' strip 620'±
350'±
486'±
324'±
250'±
677'±
200'
100'
249'±
5190
5195
5200
255'±
145'
133'
133'
59
59
220'±
350'
S. 35°20'E. 500.8
N. 59°37'E. 305.1
5205+44.09
P.T.
129'±
42'±
145
100'±
47'±
33'±
3122
3123
3124
3125
3126
3127
3128
3129
3130
3131
3133
3133A
3142
3127A
3127B
3155A
3132
75
76
77
78
79
80
80a
80a
80a
81
82
82a
82b
83
84
85
86
86a
86b
87
87a
328'
359.6'
288'±
435.6
435.6'
167'±
200'
98'±
15'±
15'±
305'
435.6'
150'±
6'
25.4'
150'
356'
200'
P.T. 5205+44.09
114.4'
114.4'
305'
532'
238'±
393'
New Highway R/W Line
266'
1492'
1116'
North 1/16 Line
East 1/16 Line
Abandoned Ditches
Center Section 17
16
21
17
20
Common R.R. & Hwy. R/W Line
79
82
84
85
81
87
88
89
90
90a
91
92
92
83
86
87a
130'
200'
500.8'
47.2'
410.1'
100'
300'±
S. 40° 06' 41" E.
908.3'
100'
400'
1851.1'
1480'
5216+21'±
250'±
5220+12'±
5190
5200
5210
5220
5240
P.C. 5231+08.25
P.T. 5250+20.47 Bk.=
5250+76.40 Ahd.
5250
Abandoned Ditches
1- Dom. Well
2- Fish Pond
3- House & Cesspool
4- Well & Tank
5- House
6- Amusement Train
7- Well & Pump
8- House.
"B"
611.3'
Δ - 4° 46' 50" Rt.
D - 0° 15'
T - 956.67'
JAYNES

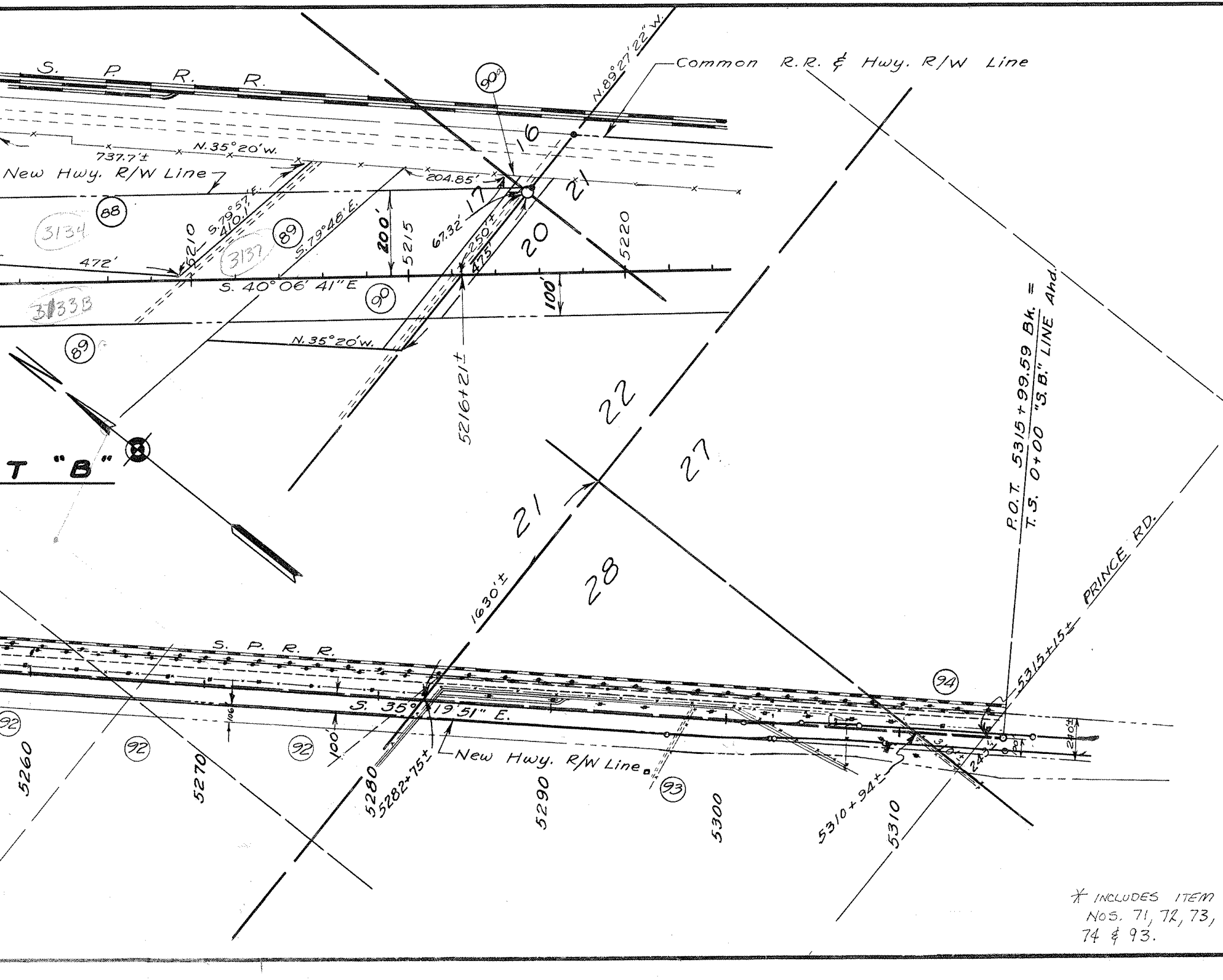
S. P. R. R.
Common R.R. & Hwy. R/W Line
N.89°27'22" W.
90a
16
21
737.7'±
N.35°20'W.
New Hwy. R/W Line
204.85'
67.32'
17
250'±
475'
20
5220
88
3134
5210
S.79°57' E.
410.1'
3137
89
S.79°48' E.
200'
5215
472'
S. 40°06' 41" E
90
100'
3133B
89a
N.35°20'W.
5216+21±
T "B"
22
27
21
28
1630'±
P.O.T. 5315+99.59 Bk. = T.S. 0+00 "S.B." LINE Ahd.
PRINCE RD.
5315+15±
94
S. P. R. R.
S. 35° 19' 51" E.
100'
100'
92
92
92
5260
5270
5280
5282+75±*
New Hwy. R/W Line
93
5290
5300
5310+94±
5310
240'±
243'±
200'±

* INCLUDES ITEM NOS. 71, 72, 73, 74 & 93.

OWNERSHIP RECORD

	ITEM	NAME	ADDRESS	DESCRIPTION
	31	Lillian M. Woody, &	% W.W. Kaye,	S½ SW¼, Sec. 9, T. 12 S. R. 12 E. S. & W. of R.R.
		Paul R. Aust	Los Angeles, Calif.	
3104	32	Howard D. Smith et ux.	Tucson, Arizona.	Part NE¼ NW¼, Sec. 16, T. 12 S. R. 12 E.
3105	33, 33ab	Cortaro Water Users.	Marana, Arizona.	Wellsites in Sec. 16, Sec. 22, T. 12 S. R. 12 E.
	34	Cortaro Farms Co. D.R.O. to Cortaro Plantations, Inc. C.P.	Marana, Arizona.	West ½, Sec. 16, T. 12 S. R. 12 E.
	35	State of Arizona	Phoenix, Arizona.	NE¼, Sec. 16, T. 12 S. R. 12 E.
	36	Cortaro Farms Co. D.R.O. to Cortaro Plantations, Inc. C.P.	Marana, Arizona.	NE¼ SE¼, Sec. 16, T. 12 S. R. 12 E. SE of Canal.
	36A	Arizona Hwy. Dept.		2.86 Acres in NE¼ NW¼, Sec. 22, 12 S. 12 E.
3107 &	37	Frank R. Rendon	Tucson, Arizona.	W½ SW¼, Sec. 15, T. 12 S. R. 12 E. SW of R.R.
3107-A	38	Frank R. Rendon	Tucson, Arizona.	N½ NW¼ NW¼, Sec. 22, T. 12 N. R. 12 E. "
3105	39	Cortaro Farms Co.	Marana, Arizona.	E½ NW¼, & SW¼ NE¼, Sec. 22, T. 12 N. R. 12 E. "
3108	40	Perfecto Sotomayor, et ux.		NW¼ SE¼, Sec. 22, T. 12 S. R. 12 E. "
3105	41	Cortaro Water User's Ass'n.	Marana, Arizona.	Part NE¼ SE¼, Sec. 22, T. 12 S. R. 12 E. "
3108-A	42	Perfecto Sotomayor, et ux.		SW¼ SE¼, Sec. 22, T. 12 S-R 12 E. "
	43	Cortaro Farms Co. D.R.O.	Marana, Arizona.	Pt. SE¼ SE¼, Sec. 22, T. 12 S. R. 12 E. "
	44	to Cortaro Plantations, Inc. C.P.	" "	& NE¼ NE¼, Sec. 27, T. 12 S. R. 12 E.
	45	" " "	" "	Pt. SW¼ SW¼, Sec. 23, T. 12 S. R. 12 E. "
	46	" " "	" "	Pt. NW¼ NW¼, Sec. 26, T. 12 S. R. 12 E. "
	47	A.T. Clark et ux.	Cortaro, Arizona.	Pt. SE¼ NW¼ NW¼, Sec. 26, T. 12 S. R. 12 E. "
3105	47A	Cortaro Water Users.	Marana, Arizona	Well Site No. 26-E
	48	Cortaro Farms Co.	Marana, Arizona.	Pt. S½ NW¼, Sec. 26, T. 12 S. R. 12 E. "
	49	D.R.O. to Cortaro Plantations, Inc. C.P.	" "	Pt. N½ NE¼ SW¼, Sec. 26, T. 12 S. R. 12 E. "
3105	50	Cortaro Farms Co.	" "	Pt. NW¼ SE¼, Sec. 26, T. 12 S. R. 12 E.
3105	51	Cortaro Water Users	Marana, Arizona	Pt. NW¼ SE¼, Sec. 26, T. 12 S.-R. 12 E.
	51a	" " "	" "	Wellsite No. 26-J-3 in Sec. 26, T 12 S-R 12 E
	52	John C. Haynes, et al	Marana, Arizona.	Pt. NW¼ SE¼, Sec. 26, T. 12 S. R. 12 E.
	53 & 53A			Pt. NW¼ SE¼, Sec. 26, T. 12 S. R. 12 E.
	54 & A			" " " " " " " " " "
3110	55	Tucson Gas, Electric Lt. & Pr. Co.	Tucson, Arizona.	Pt. NW¼ SE¼, Sec. 26, T. 12 S. R. 12 E.
	56	Cortaro Farms Co. D.R.O.	Marana, Arizona.	Pt. S½ SE¼, Sec. 26, T. 12 S. R. 12 E.
	57	to Cortaro Plantations, Inc. C.P.		Pt. NE¼ NE¼, Sec. 35, T. 12 S. R. 12 E.
3111	58	Catherine Runjamin		Lot 1, Clark's Vista de las Montanas, Sec. 36, 12 S. 12 E.
	59	Marion H. Adkins et ux.	Tucson, Arizona	Lots 2 & 3, " " " " " " " "
3113	59a	El Paso Nat. Gas Co.	Tucson, Arizona.	Easement Pt. Lots 10 & 11 " " " " "
	60	James W. Clark, et ux.		Rem. Vista de las Montanas Subd. " "
	61	Carl K. Schmidt, Jr. et ux.		Pt. SW¼ SE¼, Sec. 36, T. 12 S. R. 12 E.
	62	Mike Coumides et ux. &		Pt. SW¼ SE¼, Sec. 36, T. 12 S. R. 12 E.
		Charles F. Winters et ux.		
	63	Richard A. Curiel et ux.	Tucson, Arizona.	Lot 1, Sec. 1, T. 13 S. R. 12 E. & Pt. SW¼
	64-A	THOMAS C. DREYFUSS, et ux	Sec. 6, T. 13 S., R. 13 E.	NW¼, Sec. 6, T. 13 S. R. 13 E. Also Pt. Lot 4, Sec. 6, T. 13 S. R. 13 E.
3105	64	Cortaro Water User's	Marana, Arizona	Pt. SE¼ NW¼, Sec. 6, T. 13 S. R. 13 E.
3119	65	J.A. Shumaker et ux.	Tucson, Arizona	Pt. E½ SW¼, Sec. 6, T. 13 S. R. 13 E.
3119-A	66	" " " " "	" "	Pt. SW¼ SE¼, Sec. 6, T. 13 S. R. 13 E.
3119-B	67	" " " " "	" "	Pt. NW¼ NE¼, Sec. 7, T. 13 S. R. 13 E.
3119-C	68	" " " " "	" "	Pt. NE¼ NE¼, Sec. 7, T. 13 S. R. 13 E.
3119-D	69	" " " " "	" "	SE¼ NE¼, Sec. 7, T. 13 S.-R. 13 E.
3119-E	70	" " " " "	" "	NE¼ SE¼ Sec. 7, T. 13 S.-R. 13 E.
	70A	J. S. Riley, et al		Part of So. ½ Sec. 6, T. 13 S.-R. 13 E.
3121*	71	Wm. A. Knapp, et ux.	" "	Part W½ SW¼ Sec. 8, T. 13 S. R. 13 E.
3121*	72	A. Bruce Knapp	" "	Pt. SE¼ SW¼, Sec. 8, T. 13 S. R. 13 E.
		NOAH A. CHANDLER		S^2, NW^4 - SEC. 8, T. 13 S., R. 13 E.

OWNERSHIP RECORD

PARCEL NO.	NAME	DESCRIPTION
	GEORGIA H. HUGHES	Sec. 21, T. 13 S., R. 13 E.
	R.N. PEYRON, et al	$SW^4 SW^4$ Sec. 21, T. 13 S., R. 13 E.
	UNIVERSITY OF ARIZONA	$E^2 SW^4$ Sec. 27, T. 13 S., R. 13 E. N^2 Sec. 34, T. 13 S., R. 13 E.
2763	JAMES L. McDOWELL & TENA McDOWELL	$W^2 NE^4$ Sec. 34, T. 13 S., R. 13 E. $NE^4 SW^4 NE^4$ Sec. 34, T. 13 S., R. 13 E.
	WINIFRED GROSSETTA, et al	$SE^4 NW^4$ Sec. 34, T. 13 S., R. 13 E.
	HARRY RANSOM	$S^2 NE^4$ Sec. 35, T. 13 S., R. 13 E.
	PAULINE A. PANOVICH	NE^4 Sec. 35, T. 13 S., R. 13 E.
	LOUIS LANG	NW^4 Sec. 35, T. 13 S., R. 13 E.
3296	JOHN J. SHIRES	NW^4 Sec. 35, T. 13 S., R. 13 E.
3293 3294	TUCSON CEMETERY ASSOC.	$N^2 NE^4$ Sec. 35, T. 13 S., R. 13 E.
3295	ARTHUR N. PACK, et al	NE^4 Sec. 35, T. 13 S., R. 13 E.
	WILLIAM BAKEWELL, et al	SW^4 Sec. 16, T. 13 S., R. 13 E.

3121	73	Lettie M. Werbri	Tucson, Arizona	Pt. NE¼ NW¼, Sec. 17, T. 13 S. R. 13 E.
	74	A. Bruce Knapp, separate,	Tucson, Arizona	NW¼ NW¼, Sec. 17, T. 13 S. R. 13 E.
	74a	A. Bruce Knapp, et al	Tucson, Arizona	Pt. SE¼ NW¼, Sec. 17, T. 13 S. R. 13 E. lying westerly of present Hwy. R/W Line.
3122	75	Hugh A. Davis et ux.		Pt. SW¼ NE¼, Sec. 17, T. 13 S. R. 13 E.
3123	76	FRED H. SQUIER, et. ux.	Tucson, Arizona.	Pt. SW¼ NE¼, Sec. 17, T. 13 S. R. 13 E.
3124	77	Earnest Stroh et ux.		Pt. SW¼ NE¼, Sec. 17, T. 13 S. R. 13 E.
3125	78	Louis Eicholtz et ux.	Tucson, Arizona.	W 435.6' of N 150' NW¼ SE¼, Sec. 17, T. 13 S. R. 13 E.
	79	Louis Eicholtz et ux.	Tucson, Arizona.	N. 150' exc. W. 435.6' NW¼ SE¼, Sec. 17, T. 13 S. R. 13 E.
3142	80 & 80a	H. G. Vick et ux.		Part NW¼ SE¼, Sec. 17, T. 13 S. R. 13 E.
3126	81	JAMES B. CUNNINGHAM, et al		Pt. NW¼ SE¼, Sec. 17, T. 13 S. R. 13 E.
3127	82	Morris Newman et ux. & Alex Harris et ux. ea. und. int.		Pt. NW¼ SE¼, Sec. 17, T. 13 S. R. 13 E.
	82a	Alex Harris et ux.		Pt. NW¼ SE¼, Sec. 17, T. 13 S. R. 13 E.
	82b	Morris Newman et ux.		Pt. NW¼ SE¼, Sec. 17, T. 13 S. R. 13 E.
3128	83	Lottie Leona Honnas		Pt. NW¼ SE¼, Sec. 17, T. 13 S. R. 13 E.
3129	84	Verlin N. Chandler et ux.	Tucson, Arizona	Pt. NE¼ SE¼, Sec. 17, T. 13 S. R. 13 E.
3130	85	L. D. Shuttleworth, et. ux.		Pt. NE¼ SE¼, Sec. 17, T. 13 S. - R. 13 E., SW of R.R.
3131	86	J.W. & U.O. Runnels		W. 1116' of S. 10A. of NW¼ SE¼, Sec. 17, T13S-R13E.
3132 & 3132-A.	86a	Duff Mc. New, et. ux.		Pt. of S. 10A. of Pt. of N½ SE¼ Sec. 17, T13S-R13E
	86b	Do.		E 145' of W. 1261' of S. 10A. of Sec. 17, T13S-R13E
3133, 3133-A & 3133B	87	Lester Melrose, et al		Pt. of SE¼ & SW¼, Sec. 17, T13S-R.13E, SW of R.R.
	87a		SE¼ SE¼ Sec. 17, T.13S., R13E.	Pt. of S.½ SE¼, Sec. 17, T13S-R13E, "
3134	88	Bertha G. Lester, et al		Pt. of SE¼ SE¼, Sec. 17, T13S-R13E
3137 & 3133-C	89	Hans J. Benn, widower		Pt. of SE¼ SE¼, Sec. 17, T13S - R. 13 E.
3136	90	Herman L. Smith et ux.		Pt. of SE¼ SE¼, Sec. 17, T13S-R. 13 E.
	90a	Otto Gibson et xu.		Pt. of SW¼ SW¼, Sec. 16, T. 13 S. R. 13 E.
3135	91 & 92	City of Tucson		Parts of Sec. 20, & Sec. 21, T. 13 S.-R. 13 E.
3121	93	A. Bruce Knapp, et. ux.		NE¼ Sec. 28, T13S-R13E.
	94	W. E. Murphy Jr., et. ux.		Pt. of SW¼ NW¼, Sec. 27, T13S-R13E, SW of RR

FOR FINALIZED R/W
SEE PROJ. I-10-4(28)
DWG. NO. D-10-T-287

OWNERSHIP CHECK	
DATE	BY
1950	Tucson Title Insurance Co.

ARIZONA HIGHWAY DEPARTMENT

RIGHT OF WAY DIVISION

RIGHT OF WAY MAP
TUCSON-PICACHO HWY.

FROM STA. 4720+00 TO STA. 5315+99.59 Bk. = 0+00 "SB" LINE Ahd.

F.I.-94(15)
PIMA CO.

In accordance with resolution dated 10-6-'50 minutes of Arizona Highway Commission.

Approved for R/W Acquisition:
Assistant Deputy State Highway Engineer.

Date: 9-26-50

DRAWN BY:	DATE	SCALE	FILE NO.
STANHAGEN	4 - 3 - 50	1" = 500'	10-T-233