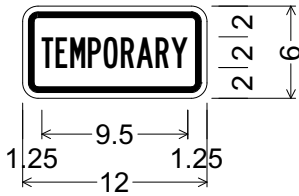
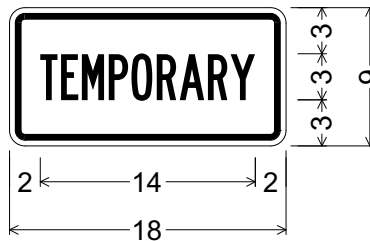


CODE:  M4-7

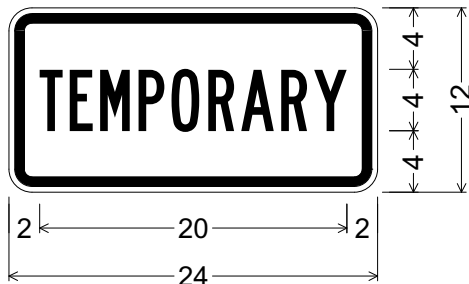


M4-7(12x6-PATH)WHT;  
 1.00" Radius, 0.38" Border, 0.38" Indent, Black on White;  
 "TEMPORARY" B 58% spacing;

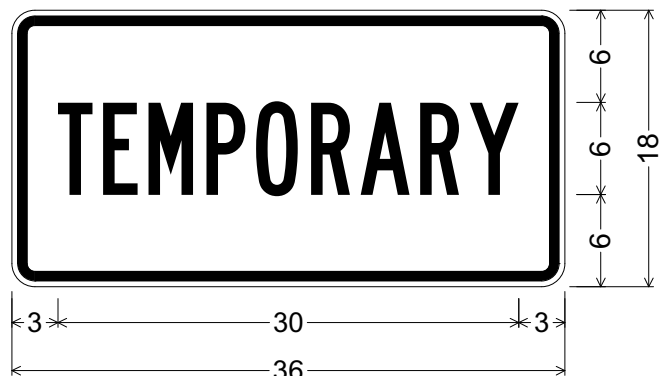


Note: use only for route markers of 18" width.

M4-101(18x9-MIN)WHT;  
 1.00" Radius, 0.38" Border, 0.38" Indent, Black on White;  
 "TEMPORARY" B 51% spacing;




M4-7(24x12-STD)WHT;  
 1.50" Radius, 0.63" Border, 0.38" Indent, Black on White;  
 "TEMPORARY" B 77% spacing;

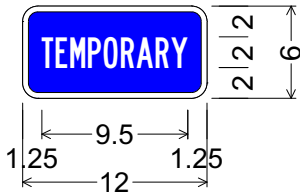


M4-7(36x18-FWY)WHT;  
 1.50" Radius, 0.63" Border, 0.38" Indent, Black on White;  
 "TEMPORARY" B 77% spacing;

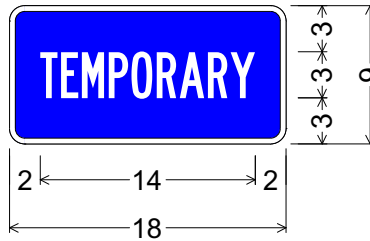
ALL DIMENSIONS ARE IN INCHES

	<p><b>COLORS:</b></p> <p>LEGEND &amp; BORDER - BLACK (NON-REFL)                  BACKGROUND - WHITE OR ORANGE (REFL)</p>	ARIZONA DEPARTMENT OF TRANSPORTATION TRAFFIC ENGINEERING GROUP	
		DRAWN: <p style="text-align: center;">R. C. MOEUR</p>	DATE: <p style="text-align: center;">DECEMBER / 2015</p>
		APPROVED: <p style="text-align: center;">SIGNATURE ON FILE</p>	

CODE:  M4-7

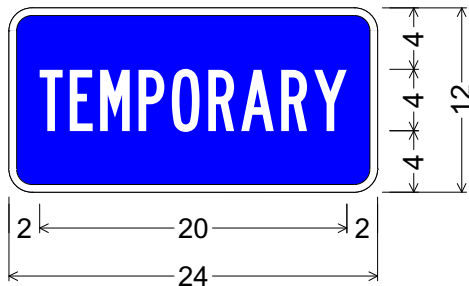


M4-7(12x6-PATH)CLR;  
 1.00" Radius, 0.38" Border, White on Blue;  
 "TEMPORARY" B 58% spacing;

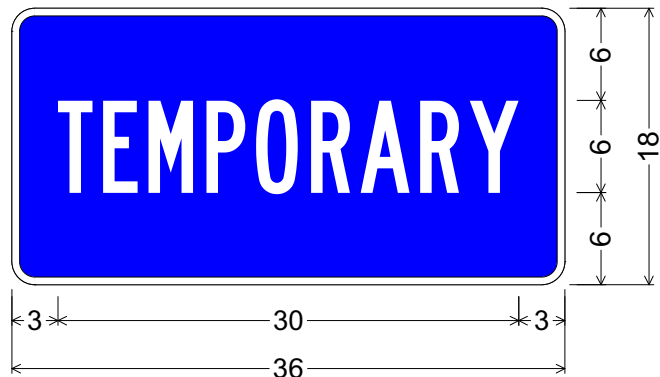


Note: use only for route markers of 18" width.

M4-101(18x9-MIN)CLR;  
 1.00" Radius, 0.38" Border, White on Blue;  
 "TEMPORARY" B 51% spacing;



M4-7(24x12-STD)CLR;  
 1.50" Radius, 0.50" Border, White on Blue;  
 "TEMPORARY" B 77% spacing;



M4-7(36x18-FWY)CLR;  
 1.50" Radius, 0.50" Border, White on Blue;  
 "TEMPORARY" B 77% spacing;

ALL DIMENSIONS ARE IN INCHES

	<p><b>COLORS:</b></p> <p>LEGEND &amp; BORDER - WHITE (REFL)                  BACKGROUND - BLUE, GREEN OR BROWN (REFL)</p>	ARIZONA DEPARTMENT OF TRANSPORTATION TRAFFIC ENGINEERING GROUP	
		DRAWN: <p style="text-align: center;">R. C. MOEUR</p>	DATE: <p style="text-align: center;">DECEMBER / 2015</p>
		APPROVED: <p style="text-align: center;">SIGNATURE ON FILE</p>	